ordinary grade. For the purpose of calculating the number of posts in the selection grade fractions less than one half shall be disregarded and fractions equal to or exceeding one half shall be regarded as one."

Fort St. George, February 15, 1934
[*G. O. Ms. No.* 141, *Public (Services)*].

No. 21.—In exercise of the powers conferred by rules 38 to 41 of the Civil Services (Classification, Control and Appeal) Rules, the Local Government are hereby pleased to cancel with effect from the 14th June 1933, amendment 1 issued with Public (Services) Department Notification No. 59, dated the 13th June 1933, published on page 917 of Part I of the *Fort St. George Gazette*, dated the 20th June 1933.

Fort St. George, February 15, 1934
[*G.O. No.* 142, *Public (Services)*].

No. 22.—In exercise of the powers conferred by rules 38 to 41 of the Civil Services (Classification, Control and Appeal) Rules, the Local Government hereby make the following amendment to the special rules to regulate the method of recruitment, the conditions of service, the pay and the allowances of the Madras Medical Service (General Branch), published with Public (Services) Department Notification No. 28, dated the 9th October 1929, at pages 1871–1874 of Part I of the *Fort St. George Gazette*, dated the 15th October 1929, as subsequently amended.

The amendment hereby made shall be deemed to have been made and to have come into force on and from the 17th August 1933.

AMENDMENT.

In rule 1 of the said rules under the heading "A. Men's section"—

(1) for the figures "39" occurring against item (1) "Civil Surgeons including the Director of the Tuberculosis Institute and Superintendent of the Tuberculosis Hospital, Madras" the figures "40" shall be substituted; and

(2) for the figures "265" occurring against the word "Total" the figures "265" shall be substituted.

Fort St. George, February 15, 1934
[*G O No.* 143, *Public (Services)*].

No. 23.—In exercise of the powers conferred by rules 38 to 41 of the Civil Services (Classification, Control and Appeal) Rules, the Local Government hereby make the following amendment to the special rules to regulate the method of recruitment, the conditions of service, the pay and the allowances of the Madras Medical Service (General Branch), published with Public (Services) Department Notification No. 28, dated the 9th October 1929, at pages 1871–1874 of Part I of the *Fort St. George Gazette*, dated the 15th October 1929, as subsequently amended.

The amendment hereby made shall be deemed to have been made and to have come into force on and from the 23rd August 1933.

AMENDMENT.

In rule 1 of the said rules under the heading "A. Men's Section"—

(1) for the figures "40" occurring against item (1) "Civil Surgeons including the Director of the Tuberculosis Institute and Superintendent of the Tuberculosis Hospital, Madras," the figures "41" shall be substituted; and

(2) for the figures "266" occurring against the word "Total" the figures "215" shall be substituted.

Fort St. George, February 15, 1934
[*G.O No.* 144, *Public (Services)*].

No. 24.—In exercise of the powers conferred by rules 38 to 41 of the Civil Services (Classification, Control and Appeal) Rules the Local Government hereby make the following amendment to the special rules to regulate the method of recruitment, the conditions of service, the pay and the allowances of the Madras Medical Service (General Branch), published with Public (Services) Department Notification No. 28, dated the 9th October 1929, at pages 1871–1874 of Part I of the *Fort St. George Gazette*, dated the 15th October 1929, as subsequently amended.

The amendment hereby made shall be deemed to have been made and to have come into force on and from the 13th February 1934.

AMENDMENT.

In rule 1 of the said rules

(1) under the heading "A. Men's Section," for item (iv), the following item shall be substituted, namely:

"(iv) Assistant Surgeons (167), including a leave and casualty reserve at 10 per cent of the strength of all the officers in the section (70) .. .. .. 183"

and

(2) for the figures "235" occurring against the word "Total" the figures "224" shall be substituted.

G. T. BOAG,
Additional Secretary to Government.

(Special.)

LEAVE.

Fort St. George, February 13, 1934.

No. 51.—Under rule 81 of the Fundamental Rules, Mr. C. K. Vijayaraghavan, I.C.S., Deputy Collector in charge of Excise, Northern Division, leave on average pay for eight months with effect from the 1st April 1934 or date of relief.

EXTENSION OF LEAVE.

Fort St. George, February 16, 1934.

No. 53.—Under rule 81 of the Fundamental Rules, Mr. P. Madhava Menon, I.C.S., an extension of leave on average pay without medical certificate from the 16th February 1934 to the 24th February 1934 (inclusive).

POSTINGS.

No. 54.—Mr. P. Madhava Menon, I.C.S., on return from leave, to be Sub Collector and Joint Magistrate of the Tiruppattur division of the North Arcot district.

No. 55.—Mr. A. Khaleel, I.C.S., Assistant Collector and Magistrate, in charge of the Tiruppattur division of the North Arcot district, on relief by Mr. P. Madhava Menon, I.C.S., to be Assistant Collector and Magistrate in the North Arcot district.

TRANSFER.

Fort St. George, February 15, 1934.

No. 56.—Mr. S. M. Hasan, I.C.S., Assistant Collector and Magistrate in the Chittoor district, to be Assistant Collector and Magistrate in the North Arcot district.

G. T. H. BRACKEN,
Chief Secretary.

FINANCE DEPARTMENT.

(Ecclesiastical.)

MARRIAGE LICENCES.

Fort St. George, February 13, 1934.

No. 24.—The licences granted under sections 6 and 8 of the Indian Christian Marriage Act, 1872, to the undermentioned gentleman on the date noted against his name are hereby cancelled:—

Reverend John Allen Harrison of Wesleyan Mission in the district of Tellicherry—2nd March 1932

No. 25.—Under section 6 of the Indian Christian Marriage Act, 1872, the Government sanction the issue of licences to the undermentioned gentlemen to grant certificates of marriage between Indian Christians in accordance with the provisions of the said Act within the territories under the administration of the Government of Madras:—

Mr. Seeman John of the American Baptist Telugu Mission, residing at Hanumakonda Dudoon in the taluk of Cuddapah in the district of Kurnool.

Mr. Pulikuri Rajarathnam of the American Baptist Telugu Mission, residing at Settimetta in the taluk of Markapur in the district of Kurnool.

NOTIFICATION.

Fort St. George, February 16, 1934
[*G O. Ms No.* 14, *Finance (Ecclesiastical)*].

No. 26.—Under the provisions of section 7 of the Indian Christian Marriage Act, 1872 (Act XV of 1872), the Governor in Council is pleased to appoint Mr. E. Lobo, Deputy First-class Magistrate, Cuttack-mund, to act as

Marriage Registrar for the district of the Nilgiris during the absence from the district of Mr. Charles Richard Simmonds from 18th February 1934.

H. M. HOOD,
Secretary to Government.

(Marine.)

NOTIFICATIONS.

Fort St. George, February 10, 1934.

No. 12.—Under section 12 of the Tuticorin Port Trust Act, 1921 (II of 1921), the Local Government appoint Mr J. E. C. Reynolds as a Trustee of the Port of Tuticorin, vice Mr. A. D. H. Hickie resigned.

Fort St. George, February 20, 1934.

No 13.—The following notifications of the Government of India are republished:—

DEPARTMENT OF COMMERCE.

MERCHANT SHIPPING.

New Delhi, the 27*th January* 1934.

No. 5-M. II./34.—In exercise of the powers conferred by sub-section (*f*) of section 7 of the Indian Merchant Shipping Act 1923 (XXI of 1923), the Governor General in Council is pleased to direct that the following amendment shall be made in the Schedule to the Notification of the Government of India in the Department of Commerce, No 5-M II (3)/31, dated the 24th October 1931, namely:—

In the said Schedule, for the entry relating to "Pamban" the following entry shall be substituted, namely:—

"Pamban . Port Conservator, Pamban."

No 5-M. II./34.—In exercise of the powers conferred by sub-section (*f*) of section 71 of the Indian Merchant Shipping Act, 1923 (XXI of 1923), the Governor General in Council is pleased to direct that the following amendment shall be made in the Schedule to the Notification of the Government of India in the Department of Commerce, No 5-M II (3)/31, dated the 24th October 1931, namely:—

In the said Schedule, for the entry relating to "Pamban" the following entry shall be substituted, namely:—

"Pamban . . Port Conservator of the port."

No. 5-M. II./34.—In exercise of the powers conferred by sub section (*f*) of sections 72 and 81, respectively, of the Indian Merchant Shipping Act, 1923 (XXI of 1923), the Governor General in Council is pleased to direct that the following further amendment shall be made in the Schedule to the Notification of the Government of India in the Department of Commerce, No. 5-M. II. (3)/31, dated the 22nd August 1931, namely:—

In the said Schedule, for the entry relating to "Pamban" the following entry shall be substituted, namely:—

"Pamban . . Port Conservator of the port."

No. 5-M. II./34.—In exercise of the powers conferred by sub-section (2) of section 76 of the Indian Merchant Shipping Act, 1923 (XXI of 1923), the Governor General in Council is pleased to direct that the following further amendment shall be made in the Schedule to the Notification of the Government of India in the Department of Commerce, No. 5-M. II. (3)/31, dated the 3rd October 1931, namely:—

In the said Schedule, for the entry relating to "Pamban" the following entry shall be substituted, namely:—

"Pamban . . Port Conservator of the port."

No. 5-M. II./34.—In exercise of the powers conferred by sub-section (*f*) of sections 110 and 112, respectively, of the Indian Merchant Shipping Act, 1923 (XXI of 1923), the Governor General in Council is pleased to direct that the following amendment shall be made in the Schedule to the Notification of the Government of India in the Department of Commerce, No. 5-M. II. (3)/31, dated the 24th October 1931, namely:—

In the said Schedule, for the entry relating to "Pamban" the following entry shall be substituted, namely:—

"Pamban . . Port Conservator of the port."

No. 33-M.I./34.—In exercise of the powers conferred by sub-section (2) of section 232 of the Indian Merchant Shipping Act, 1923 (XXI of 1923), the Governor General in Council is pleased to direct that the following amendment shall be made in the Schedule to the Notification of the Government of India in the Department of Commerce, No. 99-M.I. (2)/29, dated the 23rd August 1930 namely:—

In the second column of the said Schedule for the entry "The Port Officer, Pamban," the entry "The Post Officer, Negapatam" shall be substituted.

H. M. HOOD,
Secretary to Government.

LAW DEPARTMENT.

(General.)

WITHDRAWAL OF POWERS.

Fort St. George, February 13, 1934.

No. 103.—Under the provisions of section 41 of the Code of Criminal Procedure, 1898, the Governor in Council withdraws the powers of a Special Magistrate for the area comprised within the jurisdiction of the Bench of Magistrates of the places specified against their names conferred on the undermentioned gentlemen:—

M.R.Ry. Bhagavatula Lakshmiperayana Sastri Garu —Tenali in the district of Guntur.

M.R.Ry. Brahmadesam Srinivasayya Venkatasundarayya (who has been transferred from the place)—Aduramam in the district of Ramnad.

Fort St. George, February 14, 1934.

M.R.Ry. Sivakolundu Nattar Virappa Nattar Avargal—Chidambaram in the district of South Arcot.

INVESTITURE OF POWERS.

No. 104.—Under sect on 502 of the Code of Criminal Procedure, 1898, as amended by Acts XVIII and XXXVII of 1923 the Government hereby empower the undermentioned Second class Magistrate in the district noted against his name to pass orders as to first offenders:—

M.R.Ry. V. Govindan—Malabar.

No. 105.—Under sections 164 and 197 of the Code of Criminal Procedure, 1898, as amended by the Criminal Procedure Code Amendment Act XVIII of 1923, the undermentioned Second class Magistrate in the district noted against his name is empowered to record any statement or confession made to him in the course of an investigat on under Chapter XIV of the said Code or at any time afterwards before the commencement of the enquiry or trial and to authorise the detention of accused persons in the custody of the police:—

M.R.Ry. V. Govindan—Malabar.

Fort St. George, February 13, 1934.

No 106.—Under section 357 of the Code of Criminal Procedure, 1898, the undermentioned officer in the district specified against his name is authorized to take down the evidence of witnesses with his own hand in the English language:—

Mr. P. Ramalingam, I.C.S., Sessions Judge—North Malabar.

Fort St. George, February 9, 1934.

No. 107.—Under section 37 of the Code of Criminal Procedure, 1898, the undermentioned office in the district specified against his name is empowered to hear appeals from the sentences of second and third class magistrates:—

Mr. S. Bhoothalingam, I.C.S., Subdivisional Magistrate—Cuddapah.

Fort St. George, February 10, 1934.

No 108.—Under section 24 of the Code of Criminal Procedure, 1898, the Governor in Council is pleased to appoint M.R.Ry Chintadepet Rannan Chetty alias Madaiyar Avargal to be an Honorary Presidency Magistrate for the City of Madras and to empower him to sit on the Benches constituted for that City.

No. 109.—Under section 14 of the Code of Criminal Procedure, 1898, the Governor in Council is pleased to appoint M.R.Ry. Vellaya Vedanayagam Avargal, to be a Special Magistrate for the area comprised within the jurisdiction of the Bench of Magistrates at Salem in the district of Salem and to confer on him all the ordinary powers of a Magistrate of the first class, and further to direct under section 15 (1) of the Code that he shall exercise these powers as a member of the Bench of Magistrates established for that area.

Fort St. George, February 13, 1934.

No. 110.—Under section 14 of the Code of Criminal Procedure, 1898, the Governor in Council is pleased to appoint M.R.Ry. Soorathu Veeraswami Nayudu Garu to be a Special Magistrate for the area comprised within the jurisdiction of the Bench of Magistrates at Nellore in the district of Nellore and to confer on him all the ordinary powers of a Magistrate of the first class, and further to direct under section 15 (1) of the Code that he shall exercise these powers as a member of the Bench of Magistrates established for that area.

No. 111.—Under the provisions of section 14 of the Code of Criminal Procedure, 1898, the Governor in Council is pleased to confer upon M.R.Ry. Desu Seshagiri Rao, Sub-Registrar of Chinnasalem, Kallakurichi taluk, in the district of South Arcot, for the term of his appointment as Sub-Registrar of Chinnasalem, such of the ordinary and additional powers of a Magistrate of the third class as are specified hereunder in respect to offences under sections 3 to 5, both inclusive, of the Madras Towns Nuisances Act, 1889, and under sections 8, 9 and 12 of the Madras Gaming Act, 1930, which may be committed within the limits of the Chinnasalem village panchayat, Kallakurichi taluk, in the district of South Arcot:—

I. Ordinary powers.—Schedule III of the Code of Criminal Procedure, 1898, section 1—Items 1 to 6, 14, 15 and 17 to 20.

II. Additional powers.—Schedule IV of the Code of Criminal Procedure, 1898—Items 4 and 6 of the powers conferrable by the Local Government on a Magistrate of the third class.

No. 112.—Under the provisions of section 14 of the Code of Criminal Procedure, 1898, the Governor in Council is pleased to confer upon M.R.Ry. Narayanaswami Ayyar Anantha Natesaja Ayyar, Sub-Registrar of Tyagadurgam, Kallakurichi taluk, in the district of South Arcot for the term of his appointment as Sub-Registrar of Tyagadurgam, such of the ordinary and additional powers of a Magistrate of the third class as are specified hereunder in respect to offences under sections 3 to 5, both inclusive, of the Madras Towns Nuisances Act, 1889, and under sections 8, 9 and 12 of the Madras Gaming Act, 1930, which may be committed within the limits of Tyagadurgam village panchayat, Kallakurichi taluk, in the district of South Arcot:—

I. Ordinary powers.—Schedule III of the Code of Criminal Procedure, 1898, section 1—Items 1 to 6, 14, 15 and 17 to 20.

II. Additional powers.—Schedule IV of the Code of Criminal Procedure, 1898—Items 4 and 6 of the powers conferrable by the Local Government on a Magistrate of the third class.

Fort St. George, February 8, 1934.

No. 113.—The Governor in Council is pleased to empower M.R.Ry. Pinnangudi Swaminatha Subramania Sastrigal Avargal, Special Second-class Magistrate in the district of Tanjore, to take cognizance under clauses (a) and (b) of section 190 (1) of the Code of Criminal Procedure, 1898, of the offences specified in items (1) to (5) of rule 1 of the rules in Notification No. 737, Home (Judicial), dated 13th August 1918, published at pages 1040 and 1041 of Part I of the *Fort St. George Gazette* of the 20th idem as amended by subsequent notifications arising within the limits of the jurisdiction of the Bench of Magistrates at Tiruvadi.

Fort St. George, February 10, 1934.

No. 114.—The Governor in Council is pleased to empower M.R.Ry. Vellaya Vedanayagam Avargal, Special First-class Magistrate in the district of Salem to take cognizance under clauses (a) and (b) of section 190 (1) of the Code of Criminal Procedure, 1898, of all the offences mentioned in section 260 of the Code arising within the limits of the jurisdiction of the Bench of Magistrates at Salem.

Fort St. George, February 13, 1934.

No. 115.—The Governor in Council is pleased to appoint the undermentioned persons to be Special Magistrates for the area comprised within the jurisdiction of the Bench of Magistrates at the places specified against their names with the powers and subject to the terms and conditions specified in Notification No. 737, Home (Judicial), dated the 13th August 1918, published at pages 1040 and 1041 of Part I of the *Fort St. George Gazette* of the 20th idem as amended by subsequent notifications:—

M.R.Ry. Vadival Nadar Thangamanikka Nadar Avargal—Kamudhi in the district of Ramnad.

M.R.Ry Sriram Venkatakrishnam Garu—Masulipatam in the district of Kistna.

M.R.Ry. Manchikanti Venkatramayya Pantulu Garu—Narasaraopet in the district of Guntur.

M.R.Ry Tiruttani Muniyaghavulu Nayudu Garu—Tiruttani in the district of Chittoor.

M.R.Ry. Garuppathara David Arulmani Avargal—Negapatam in the district of Tanjore.

M.R.Ry. Rajkumar Ramaswami Chettiyar Avargal—Sandapet in the district of Chingleput.

M. Abdul Rahaman Hadaya Sahib Bahadur—Trichinopoly in the district of Trichinopoly.

M.R.Ry Polavalli Gopalaswami Nayudu Garu. } St. Thomas' Mount in the district of Chingleput.
M.R.Ry Mount Ethirajalu Pillai Avargal. } St. Thomas' Mount in the district of Chingleput.
M.R.Ry. Dhanda Ram Singh Chattee Singh Avargal. } St. Thomas' Mount in the district of Chingleput.
Mrs. Eunice B. Samuel. } St. Thomas' Mount in the district of Chingleput.
Mr. James William Mansfield. } St. Thomas' Mount in the district of Chingleput.

M.R.Ry. Duraiswami Ayyar-Veeraswami Ayyar Avargal. } Negapatam in the district of Tanjore.
M.R.Ry. Rajakkana Dandapani Chettiyar Avargal. } Negapatam in the district of Tanjore.
M.R.Ry Kuppu Vyapuri Malavarayar Avargal. } Negapatam in the district of Tanjore.

M.R.Ry Gorru Suryanarayana Reddi Garu. } Bezwada in the district of Kistna.
M.R.Ry. Revelammadi Sreeramulu Garu. } Bezwada in the district of Kistna.
M.R.Ry Gollapudi Narasimha rao Pantulu Garu. } Bezwada in the district of Kistna.
M.R.Ry. Chandari Rangarao Garu. } Bezwada in the district of Kistna.

M.R.Ry Maddu Raghavulu Garu—Tenali in the district of Guntur.

Fort St. George, February 14, 1934.

M.R.Ry. Arumuga Kavandar Ramalinga Kavandar Avargal—Kodumudi in the district of Coimbatore.

M.R.Ry. Chidambaram Pillai Tirunavukkarasu Pillai Avargal. } Chidambaram in the district of South Arcot.
Khad Ghulam Muhammad Ghouse Muhammad Sahib Bahadur } Chidambaram in the district of South Arcot.

PRESS COMMUNIQUE.

Fort St. George, February 19, 1934.

No. 116.—The attention of the Madras Government has been drawn to a case which occurred recently, when a telegram was received in the Home Department of the Government of India intimating an intention to appeal to the Privy Council on behalf of a condemned prisoner who was due for execution some twelve hours after the receipt of the telegram. In that case, the execution was postponed, but it is clearly not possible for the Government of India to make a practice of dealing with such cases. The Government of India have, therefore, decided that communications of that nature, which are addressed to His Excellency the Viceroy or to any officer of the Government of India, will be ignored.

NOTIFICATIONS.

Fort St. George, February 15, 1934.

No. 117.—Under section 57 (1) of the Provincial Insolvency Act, 1920 (V of 1920), the Local Government are pleased to appoint M.R.Ry. Eekanna Sankaran Unni Avargal, Advocate, Calicut, to be Official Receiver, within the local limits of the jurisdiction of the District Court, South Malabar, from 1st February 1934 to 30th June 1935.

Fort St. George, February 13, 1934
[G. O., Ms. No. 456, *Law (General)].*

No. 118.—Whereas the Revenue Officer appointed for the preparation of record-of-rights of the following villages of Kinthikote and Alagadi estates in notification numbers noted against each below has published the record-of-rights in respect of those villages on the dates noted against them, the Local Government, in exercise of the powers vested in them by section 107 (2) of the Madras Estates Land Act I of 1908, hereby declare that a record-of-rights has been finally published for the said villages :—

Name of the estate and village.	Notification number.	Date of publication.
	KHALLIKOTE ESTATE.	
	KHALLI TALUK.	
1 Kalakkapatti ..	No. 797 at page 1891 of Part I of *Fort St. George Gazette*, dated 16th November 1927.	26th December 1933.
2 Achalibommayapatti.	Do.	27th December 1933.
3 Kathagada ..	No. 582 at page 1318 of Part I of *Fort St. George Gazette*, dated 23rd August 1927.	Do.
4 Khandiland ..	No. 580 at page 1317 of Part I of *Fort St. George Gazette* dated 23rd August 1927.	28th December 1933.
5 Dunkapalle .	No. 371 at page 788 of Part I of *Fort St. George Gazette*, dated 22nd May 1928.	27th December 1933.
6 Barulberi ..	No. 532 at page 1096 of Part I of *Fort St. Geo. Gazette*, dated 17th July 1928.	28th December 1933.
7 Kottapalle ..	Do.	28th December 1933.
	ATAGADA ESTATE.	
1 Sanchavaram ..	No. 548 at page 2084 of Part I of *Fort St. George Gazette* dated 26th December 1927	25th December 1933.
2 Nimkam ...	No. 95 at page 127 of Part I of *Fort St. George Gazette* dated 26th January 1933.	Do.
3 Jakkuvalsa ..	No. 373 at page 788 of Part I of *Fort St. George Gazette*, dated 22nd May 1928.	Do.

V. N. VISWANATHA RAO,
Secretary to Government.

REVENUE DEPARTMENT.

POSTINGS.

Fort St. George, February 2d, 1934.

No. 40.—The following postings of deputy collectors are ordered :—

Muhammad Ibrahim Sahib Bahadur, from special duty, Trichinopoly, connected with the acquisition of lands for the Kattalai High Level Channel to general duty, North Arcot.

M.R.Ry. K. Subrahmanya Ayyar Avargal, from general duty, North Arcot, to the North Arcot treasury.

M.R.Ry. G. Duraiswami Ayyangar Avargal, from the North Arcot treasury, to special duty, Trichinopoly, connected with the acquisition of lands for the Kattalai High Level Channel.

PROMOTIONS.

Fort St. George February 13, 1934.

No. 41.—The following promotions of deputy collectors in the selection grade of the Madras Civil Service (Executive Branch) are ordered with effect from 12th August 1933 in the vacancies shown against their names :—

M.R.Ry. Rao Bahadur M. Narasimham Pantulu Garu—Substantive—In the vacancy caused by the appointment of M.R.Ry. Rao Bahadur R. Subbayya Nayudu Garu as Sub-Collector, first grade.

Sharif Ahmad Ali Sahib Bahadur—Provisionally substantive—In the vacancy caused by the appointment of Srijuan Rai Bahadur D Mahanty Mahasaya as provisionally substantive Sub-Collector, first grade.

ACQUISITION OF LANDS.

Fort St. George, February 2, 1934.

Under section 6 of the Land Acquisition Act, the Governor in Council hereby declares that the land specified below and measuring 1·06 acres, be the same a little more or less, is needed for a public purpose, to wit, for remodelling Trichinopoly Junction station; and under sections 7 and 7 of the same Act, the Revenue Divisional Officer, Trichinopoly, is appointed to perform the functions of a Collector under the Act and directed to take order for the acquisition of the said land. A plan of the land is kept in the office of the Revenue Divisional Officer, Trichinopoly, and may be inspected at any time during office hours.

Trichinopoly district, Trichinopoly taluk,
Inam Sangulam village.

	Area.
Inam, or poramboke, S.F. No. 58-2 (R.S. No 64) (members (1) Khaja Mareed Sahib, (2) Polati alias Ulaganatha Mudaliyar, (3) minor Tirumangai, (4) minor Natesan, Nos 3) and (5) represented by guardian pending partemation suit, (6) Arumugam Pillai, (7) minor Gurusamy alias Kandaswami Pillai by guardian father No. (6) and (8) R. Karuppanna Konar, bounded on the north by S.F. No. 58-1, east and south by S.F. No 63; west by S.F. No. 58-1	1·06

Fort St. George, February 14, 1934.

Under section 6 of the Land Acquisition Act, the Governor in Council hereby declares that the land specified below and measuring 0·7d of an acre, be the same a little more or less, is needed for a public purpose, to wit, for excavating a supply channel to Kuttalaiamala tank of Karukunda village, Nandikottur ; and, under sections 3 and 7 of the same Act, the Revenue Divisional Officer, Kurnool, is appointed to perform the functions of a Collector under the Act and directed to take order for the acquisition of the said land. A plan of the land is kept in the office of the Revenue Divisional Officer, Kurnool, and may be inspected at any time during office hours.

Kurnool district, Nandikottur taluk,
Karukunda village.

	Area.
Government, dry, S. No. 1304 A-3, belonging to Chinnagalli Nagi Reddi Swami Reddi and Veera Reddi, bounded on the north by No 1304 C; east by No. 1304 A-3; south by No 1304 E, west by No 1304 A 1	0·79

Whereas it appears to the Government that the lands specified below are needed for a public purpose, to wit, for the formation of foot-path, notice to that effect is hereby given to all whom it may concern in accordance with the provisions of section 4 (1) of the Land Acquisition Act I of 1894, as amended by the Land Acquisition Amendment Act XXXVIII of 1923; and the Governor in Council hereby authorizes the Special Deputy Collector No. 1, Mannargudi, his staff and workmen to exercise the powers conferred by section 4 (2) of the Act. Under sect on 3 (c) of the same Act, the Governor in Council appoints the Special Deputy Collector No. 1, Mannargudi, to perform the functions of a Collector under section 5-A of the Act.

Tanjore district, Pattukkottai taluk,
Periyakottai village.

	Approximate area extent.
Government-st, dry S No 204-6 B, belonging to 19 V Arulappa Tevan bounded on the north and west by No 204-6 A, south by Kandukadumpuram, west by No. 210 B ..	0·01
Government, manavari, S No 203-3 B belonging to minor Sadasivam, represented Athikkam, bounded on the north by No. 203 (and by No. 205, south by No. 203-3 B, west by No. 210-3 A	0·04

Whereas it appears to the Government that the land specified below is needed for a public purpose, to wit, for extending the bund of Kulsandiyambadi tank, notice to that effect is hereby given to all whom it may concern in accordance with the provisions of section 4 (1) of the Land Acquisition Act I of 1894, as amended by the Land Acquisition Amendment Act XXXVIII of 1923, and the Governor in Council hereby authorizes the Revenue Divisional Officer, his staff and workmen to exercise the powers conferred by section 4 (2) of the Act. Under section 3 (c) of the same Act, the Governor in Council appoints the Revenue Divisional Officer, Cheyyar, to perform the functions of a Collector under section 5-A of the Act.

North Arcot district, Wandiwash taluk,
Kulsandiyambadi village.

	Approximate area extent.
Government, dry, S. No. 129-5 B, belonging to Pongavanam Kavalkar, Kanteeri Kavanar, Kuppa Kavandar, Kamandi Kavandar and Arumuga Kavandar bounded on the north by No 129-1 ; east by No. 99, south by No 129-5 A & 1; west by No. 129-5 A	1

Fort St. George, February 6, 1934.

Under section 4 of the Land Acquisition Act, the Governor in Council hereby declares that the land specified below and measuring 2 grounds and 1,548 square feet, be the same a little more or less, is needed for a public purpose, to wit, for a road; and, under sections 5 and 7 of the same Act, the Revenue Divisional Officer, Madras, is appointed to perform the functions of a Collector under the Act and directed to take order for the acquisition of the said land. A plan of the land is kept in the office of the Revenue Divisional Officer, Madras, and may be inspected at any time during office hours.

Nindra district, Madras taluk, Perambur village.

	Acres.	Sq.ft.
Dry, R.S. No. 337-1 part, belonging to the Depressed Class-1 Hindus, thereby bounded on the north by No. 337-1 part; east by No. 337-3; south by No. 337-1, west by No. 339 part	0	1,161
Dry, R.S. No. 337-1 part, belonging to the Depressed Class-1 Hindus, thereby, bounded on the north by No. 337-1 part, east and south by No. 337-1; west by No. 337-2	0	956
Dry, R.S. No. 339 part, belonging to S. Vandadevi and, is measured Anyhow, bounded on the north by No. 338 part, east by No. 337-1 part, south by No. 337-1, west by No. 338	2	50
Total ..	2	1,548

Fort St. George, February 9, 1934.

Under section 4 of the Land Acquisition Act, the Governor in Council hereby declares that the land specified below and measuring 1.05 acres, be the same a little more or less, is needed for a public purpose, to wit, for the construction of a rainguage and excavating surplus course of Durmati village; and, under sections 5 and 7 of the same Act, the Revenue Divisional Officer, Cuddalore is appointed to perform the functions of a Collector under the Act and directed to take order for the acquisition of the said land. A plan of the land is kept in the office of the Revenue Divisional Officer, Cuddalore, and may be inspected at any time during office hours.

South Arcot district, Cuddalore taluk, Panruti village.

	Acs.
Government, dry, R.S. No. 240-2, belonging to Malikha Kavalidas, bounded on the north by No. 240-6, east by No. 240; south by Nos. 240-2 and 271; west by No. 240-6	0·18
Government, dry R.S. No. 240-3, belonging to Vridhambal and Kalian Kavalidas, bounded on the north by No. 240-2, east by No. 240-2, south by No. 240-2 & 3, west by No. 237-2	0·22
Government, dry, R.S. No. 240-5, belonging to Kuppa Kavalidas, bounded on the north by No. 240-6, east by No. 240-2, south by Nos. 240-2 and 240-2, west by No. 237-2	0·22
Government, dry, R.S. No. 240-6, belonging to Thanavelu Chetti, Kanniha Chetti and Sharana Chetti, bounded on the north by No. 240-2, east by No. 2 Y.S., south by Anna Chetti Pillaiyan village, west by No. 240-1 ..	0·24
Government, dry, R.S. No. 250-2, belonging to Thangavelu Chetti, Kanniha Chetti and Sharana Chetti, bounded on the north by Nos. 252-2 and 254-2, east by No. 251-2, south by No. 254-1, west by No. 250-1	0·21
Issue, dry, R.S. No. 261-2, belonging to Vaithilingam Chetti, bounded on the north by Nos. 25-1 and 4/3-3, east by No. 250-1; south by No. 286-2, west by No. 257-1 ..	0·04
Total ..	1·06

J. A. THORNE,
Secretary to Government.

DEVELOPMENT DEPARTMENT.

EXTENSIONS OF LEAVE.

Fort St. George, February 15, 1934.

No. 67.—Mr. S. Raghunatha Rao, Deputy Conservator of Forests, extension of leave on average pay for one day, viz., the 3rd February 1934.

No. 68.—The High Commissioner for India has granted to Mr. V. C. Darrington, Deputy Conservator of Forests, an extension of leave for one month from 30th February 1934.

CANCELLATION OF LEAVE.

Fort St. George, February 16, 1934.

No. 69.—The leave granted to Mr. K. T. Matthew, Deputy Conservator of Forests and District Forest Officer, Push Vellore division, in this Department Notification No. 51, dated the 7th February 1934, published at page 323 of Part I of the *Fort St. George Gazette*, dated 13th February 1934, is cancelled.

APPOINTMENTS.

Fort St. George, February 13, 1934.

No. 66.—M.R.Ry. Rao Bahadur T. S. Venkatraman Avargal, B.A., Soil Physicist, Madras, on other duty under the Government of India to be Deputy Director of Agriculture in the Indian Agricultural Service in an existing vacancy with effect from 24th October 1933 in the chain of arrangements made consequent on the retirement of M.R.Ry. Rao Bahadur C. Tadulingam Mudaliyar Avargal.

Fort St. George, February 16, 1934.

No. 81.—M.R.Ry. Rao Sahib C. S. Ramachandra Ayyar Avargal, Assistant Industrial Engineer, on return from leave, to be Assistant Industrial Engineer, Tanjore division.

C. A. HENDERSON,
Secretary to Government.

ERRATA.

Fort St. George, February 15, 1934.

In Notification No. 35, dated 22nd January 1934, published at page 200 of Part I of the *Fort St. George Gazette* dated 30th January 1934, *for* the date '27th December 1933,' *read* the date '28th December 1933.'

R. RAMASWAMI AYYANGAR,
Assistant Secretary to Government.

In the notification under section 4 (1) of the Land Acquisition Act I of 1894, as amended by the Land Acquisition Amendment Act XXXVII of 1923, in respect of lands required for construction of quarters for forest beat staff in Kothur village, Siddhavattam taluk, Cuddapah district, published at page 1044 of Part I of the *Fort St. George Gazette*, dated 5th December 1933—

For 'Nos. (2) to (5) are minors, represented by mother and guardian Kalavakalamma' *read* 'Nos. (1) and (3) are minors, represented by mother and guardian Mukambamma'

Eastern boundary, *for* 'street, a No. 163 part,' *read* 'east street land S. No. 63 part.'

Western boundary, *for* 'street, S. No. 165 part,' *read* 'west street land S. No. 165 part.'

NOTIFICATIONS.

Fort St. George, February 17, 1934
(*G.O. Ms. No.* 217, *Development*).

No. 62.—In accordance with the provisions of clause (b) of sub-section (1) of section 3 of the Madras State Aid to Industries Act, 1922 (Act V of 1923), the names of the following gentlemen who have been declared elected as members of the Board of Industries by the Legislative Council at its meeting held on the 2nd February 1934 are hereby published :—

M.R.Ry. Diwan Bahadur A. Appadurai Pillai Avargal, M.L.C.
M.R.Ry. V. T. Arasu Avargal, M.L.C.

Fort St. George, February 17, 1934.

No. 63.—Under the provisions of section 1 of the Madras Cattle Disease Act, 1866, the Government, Ministry of Public Works, hereby direct that the provisions of the said Act shall be put in force in the following villages in the Kumbakonam taluk, Tanjore district, for a period of one month from the 21st February 1934 :—

Nirattamalur.
Ariyur.
Kumaramangudi.
Devamanchcheri.
Vaitpuram.
Kuil chchambadi.
Tiruppurambiyam.
Kottangudi.
Kallur.
Agaraddur.
Anur.
Jaimalpur.
Elagaram.
Mahasrapuram.
Chokpuram.
Vilvadchandam
Kuvilachchcheri.
Kallappulyur.
Inam Tiruvasior
Inam Uttamadam.
Inam Tiruvallur
Inam Alur.
Inam Nagakkudi.
Pandarasadai Perumbandi
Muppadicol.
Mutambadi (No. 185).
Kil Murappur (No. 156).
Perumal Koil (No. 161).
Arakkudi.
Paruttikkudi.
Inam Tirubhuvanam
Uzamathanayarmadi.
Koranattu Karuppur.
Karuppur (No. 145).

Fort St. George, February 6, 1934.

No. 61.—The following notifications of the Government of India are republished :—

DEPARTMENT OF INDUSTRIES AND LABOUR.

New Delhi, the 20th December 1933.

No. M. 1935 (1).—In exercise of the powers conferred by section 26 of the Indian Mines Act, 1923 (IV of 1923), the Governor General in Council is pleased to make the following regulations, the same having been previously published as required by sub-section (*1*) of section 31 of the said Act, namely :—

Regulations for Oil Mines.

1. (*1*) These regulations may be called the Indian Oil Mines Regulations, 1933.

(*2*) They shall apply to every oil mine other than an offshore subject to the Burma Oil Mine Regulations, 1918.

(*3*) All provisions in these regulations which refer to the Warden shall to the extent of such reference be applicable only within the Provinces of Burma.

2. In these regulations, unless there is anything repugnant in the subject or context—

(*a*) "the Act" means the Indian Mines Act, 1923 ;

(*b*) "the District Magistrate," in relation to any mine, means the District Magistrate of the District in which the mine is situated :

Provided that in the case of a mine which is situated partly in one district and partly in another, the District Magistrate for the purposes of these regulations shall be the District Magistrate authorized in this behalf by the Local Government ;

(*c*) "the Warden" means the officer appointed to be Warden under the Burma Oil fields Act, 1918, and includes an Assistant Warden ;

(*d*) "Form" means a form as set out in the Schedule ;

(*e*) "Schedule" means the Schedule to these regulations.

3. Nothing in these regulations shall be deemed to affect any power conferred upon the Local Government or any officer by or under the Burma Oil-fields Act, 1918

CHAPTER I.

RETURNS, NOTICES AND RECORDS.

4. (*1*) On or before the 31st day of January in each year the owner, agent or manager of every mine shall forward to the District Magistrate, and to the Chief Inspector and to the Warden annual returns in respect of the preceding year in the following forms :—

I, II, III, IV, V, VI and VII

(*2*) If any mine is abandoned or the working of any mine has been discontinued over a period exceeding three months, or if a change occurs in the ownership of any mine, the returns required by sub-regulation (*1*) shall be submitted, within one month from the date of abandonment or change of ownership or within four months from the date of discontinuance :

Provided that the Chief Inspector may by order in writing extend the period for the submission of such returns up to any date not later than the twenty-first day of January in the year following that to which they relate :

Provided further that nothing in this sub-regulation shall be deemed to authorise the submission of any return later than the twenty first day of January in the year following that to which it relates.

5. The notice required by section 14 of the Act shall be furnished in triplicate and shall specify the name and situation of the mine, the names and addresses of the owner and the manager, and, in the case of a new mine, the date on which it was opened. The District Magistrate shall, on receipt of the notice, forward one copy thereof to the Chief Inspector and one copy to the Warden.

6. When a mine has been abandoned, or the working thereof has been discontinued over a period exceeding two months, the owner of the mine shall, within seven days after the abandonment or within seven days after expiry of the said period, as the case may be, send to the Chief Inspector and to the Warden notice in writing specifying the name and situation of the mine, the name and address of the owner, and the date and cause of the abandonment or discontinuance.

7. When a mine is re-opened after abandonment or discontinuance, the owner, agent or manager shall, within seven days after the date of the re-opening, send to the District Magistrate notice in writing in triplicate, specifying the name and situation of the mine, the names and addresses of the owner and the manager, and the date of the re-opening. The District Magistrate shall, on receipt of the notice, forward one copy thereof to the Chief Inspector and one copy to the Warden.

8. When a change occurs in the name of, or in the ownership of a mine, a notice in writing of the change and of the date thereof shall be sent by the owner, agent or manager to the Chief Inspector and the Warden within seven days from the date of the change.

9. When any new appointment is made of an agent or manager of a mine, or any change of address of any agent or manager occurs, notice of the appointment or change and of the date thereof shall be sent by the owner, agent or manager to the Chief Inspector and the Warden within seven days from the date of the appointment or change.

10. When the ownership of a mine is transferred, the previous owner or his agent or manager, shall make over to the new owner all plans, books and other records required to be kept under the Act, and all correspondence relevant to the working of the mine with the Department of Mines and other Government departments.

11. If the owner, agent or manager of any mine intends to conduct or extend any mining operations under his control at or to any point within fifty yards of any railway subject to the provisions of the Indian Railways Act, 1890, or of any public work in respect of which this regulation is applicable by reason of any general or special order of the Local Government under clause (*a*) of section 29 of the Act, he shall, not less than sixty days before commencing such operations, give notice of his intention to the Chief Inspector and the Warden, and also, in the case of a railway, to the Railway Administration concerned or, in the case of any such public work as aforesaid, to such authority as the Local Government may by general or special order direct.

12. The notice to be given under regulation 11 shall specify the position of the workings of the mine in relation to the railway or public work in question, the manner in which it is proposed to carry out the intended new operations, and the limits to which it is proposed to carry the said operations, and shall include a plan showing the existing and the intended mining operations so far as they affect the railway or public work in question.

13. If the operations in respect of which notice is given under Regulation 11 are not commenced within 12 months from the expiry of the period of sixty days therein referred to, the notice shall be held to have lapsed and the provisions of that regulation shall apply as if no such notice had been given.

14. When any accident occurs in or about a mine causing loss of life, or serious bodily injury, or when an accidental explosion, ignition, outbreak of fire or irruption of water or other dangerous occurrence occurs in or about a mine, the owner, agent or manager of the mine shall forthwith inform the Inspector and the Warden by telephone or telegraph and shall also, within twenty four hours of the occurrence of such accident, explosion, ignition, outbreak, irruption or other dangerous occurrence send notice thereof in Form VIII to the District Magistrate or to the Sub-divisional Magistrate, and also to the Chief Inspector and the Warden.

15. If death results from any injury already reported as serious under Regulation 14 the owner, agent or manager of the mine, shall within twenty four hours of his being informed of the death send notice thereof to the District Magistrate or to the Sub-divisional Magistrate, and also to the Chief Inspector and the Warden.

CHAPTER II

PLANS.

16. The owner, agent or manager of every mine shall keep in the office of the mine an accurate plan and section or sections, properly linked in on durable paper, of the workings of the mine on a scale of not less than 100 feet to 1 inch, showing the workings up to a date not more than six months previously. The name of the mine and of its owner and the scale shall be shown on the plan and sections and the magnetic meridian with date shall be shown on the plan. The plans and sections shall also show all shafts, drives, crosscuts, winzes, rises, workings, and any tunnels and passages connected therewith. They shall also show the boundaries of the underground holdings, where possible, and all important surface features within the boundaries, such as railways, roads, rivers, streams and reservoirs which overlie any part of the workings or any point within 600 feet of any part of the mine workings, also the geological strike and thickness of the oil, gas and water sands with their dip at different points, and the known dislocations of the strata.

17. The owner, agent or manager of every mine shall, at any time on the request of the Chief Inspector or of

any Inspector, produce to him at the office of the mine such plans and sections, and also, on the like request, mark on such plans and sections the state of the workings of the mine at the time, and the Chief Inspector or Inspector shall be entitled to examine the plans and the sections, and to make or have a copy made of any part thereof for official purposes.

18. If any mine or any considerable part of a mine is abandoned, or the working thereof has been discontinued for a period exceeding one year, the person who was the owner of the mine at the time of the abandonment or discontinuance shall, within three months after the abandonment or within fifteen months after the discontinuance of working, as the case may be, send to the Chief Inspector and to the Warden sealed plans and sections of the workings of the mine up to the time of the abandonment or discontinuance:

Provided that if a change of ownership occurs after the abandonment or discontinuance and before the expiry of the three months or the fifteen months aforesaid, as the case may be, such plans and sections shall be sent forthwith.

19. After the expiry of ten years from the date of abandonment or discontinuance or working in any mine or in any considerable part of a mine or, where the consent of the owner of the mine for the time being has been obtained, prior to the expiry of the said period, the Chief Inspector or the Warden may, on such conditions as he thinks fit to impose, permit any person having interest in the said mine or part of the mine to inspect the plan or section of such mine or part of the mine sent to him in accordance with the provisions of Regulation 18 and he may, subject to such conditions as he thinks fit to impose, supply to any such person copies of the said plan or section.

CHAPTER III.

MANAGEMENT.

20. For every mine a book to be called the Inspection Book, shall be kept in which Inspectors may record their observations. The owner, agent or manager shall write or cause to be written at the commencement of the book:—

(a) the name of the mine,

(b) the names and addresses of the owner of the mine and of the agent, if any, and of the manager of the mine.

21. The owner or agent of every mine shall appoint a competent person of not less than 25 years of age to be manager of the mine. If any question arises whether any person so appointed is competent to perform the duties of manager, the decision of the Chief Inspector shall be final.

22. One person may be appointed manager of more mines than one, provided that the size of such mines and the distance between them is not so great as to preclude the proper and thorough performance by such manager of his duties in respect of each such mine. The decision of the Chief Inspector shall be final on any question arising out of this regulation.

23. Personal supervision shall be exercised by the manager. Where by reason of absence or for any other reason he is unable to perform the duties required of him by the Act, regulations, rules and by-laws, the owner, agent or manager shall authorise in writing a person, whom he considers competent, to act as manager of the mine.

24. The manager of every mine shall appoint in writing such number of competent persons as will be sufficient to secure a thorough supervision of all the operations in the mine and the enforcement of the requirements of the Act and of the regulations, rules and by-laws made thereunder. He shall assign to every such person his particular duties, shall on his appointment furnish to him a copy of the regulations, rules and by-laws which affect him and shall take all possible steps to ensure that every such person understands, carries out and enforces the provisions therein contained. Copies of all appointments made by the manager shall be kept in the office at the mine.

25. No person shall be appointed to carry out the inspection required by Regulation 50 unless he has attained the age of 21 years and has had sufficient practical experience of the working of mines and is competent to detect the presence of gas. If any question arises whether the person so appointed is competent to carry out the duties required of him, the decision of the Chief Inspector shall be final.

CHAPTER IV.

TRANSPORT OF PERSONS OR MATERIALS.

26. (1) At every mine where more than twenty persons are employed underground, or where in the opinion of the Chief Inspector it is necessary, there shall be at least two shafts or outlets, not nearer to one another than 100 feet, affixed at separate means of access and egress available to all the persons employed in the mine.

(2) Proper arrangements shall be made for persons to descend to, and ascend from, the mine at each of such shafts or outlets. If ropeways is necessary, it shall be kept on the works belonging to the mine and shall be constantly available for use.

(3) The foregoing provisions of this regulation with respect to shafts and outlets shall not apply—

(a) while a shaft is being sunk as an outlet is being made,

(b) to any workings for the sole purpose of making a certain mine on between two or more shafts or outlets, provided that not more than twenty persons are employed in making such communication.

27. At every shaft or incline where persons or materials are lowered or raised by means of machinery the following precautions shall have effect, namely:—

(a) A single linked chain shall not be used for lowering or raising persons in any working shaft or plane, except for short the coupling chain attached to a cage, skip, wagon or bucket.

(b) Ropes used in raising and lowering persons and all coupings or sockets and shackles shall be of the best materials and kept in good condition. The working load shall at no time be more than one-sixth of the breaking load of the rope. A similar spare rope shall always be kept in reserve at mines where there is only one hoisting shaft.

(c) There shall be attached to every machine worked by mechanical power, and used for raising and lowering persons, one or more brakes of sufficient power by themselves to hold the cage, skip, wagon or bucket, when loaded, at any point in the shaft, and a proper indicator (in addition to any mark on the rope) showing to the person who works the winch or the position of the cage, skip, wagon or bucket in the shaft; and if the drum is not on the winch shaft, there shall be an adequate brake on the drum shaft:

Provided that in the case of a shaft or winze not exceeding 100 feet in depth or a shaft or winze in course of sinking as much of this clause as requires an indicator shall not apply.

(d) Every opening on or in which persons ride in a working shaft shall be provided with a sufficient cover overhead, except—

(i) in that portion of a shaft which is being extended by sinking, or

(ii) where persons are employed at work in a shaft.

(e) Every working shaft used for the purpose of drawing minerals or for lowering or raising persons shall, if exceeding 150 feet in depth, be provided with proper means of communicating distinct and definite signals from the bottom of the shaft, and from every entrance for the time being in use between the surface and the bottom of the shaft, to the surface, and from the surface to the bottom of the shaft and to every entrance for the time being in use between the surface and the bottom of the shaft. There shall also be proper means of transmitting distinct and definite signals from the top of every winding shaft to the winding engine. All signals shall be transmitted by mechanical or electrical means:

Provided that if electrical means are used electrical apparatus shall be of a type approved by the Chief Inspector.

(f) (i) The first three principal signals shall be :—

One rap or bell	..	RAISE when engine at rest.
One rap or bell	..	STOP when engine in motion.
Two raps or bells		LOWER
Three raps or bells		MEN ready to ascend or descend.
Three raps or bells		IN REPLY. Men may cause the cage to alter course.

Provided that an alternative code may be used where the written permission of the Chief Inspector has been obtained.

(ii) Any other signals shall be in addition to, and shall not interfere with the foregoing.

(iii) A printed copy of the code of shaft signals shall be posted at the shaft top and at every inset, and also at the winding engine.

(g) Every working shaft used for lowering or raising persons by machinery, other than machinery operated by hand labour, shall, if it exceeds 150 feet in depth, be provided with guides to within not less than 100 feet from the bottom of the shaft.

(b) Adequate stationary lights shall be provided and used for working hours—

(i) at all places where persons have to work or pass regularly in the same line with sets of skips;

(ii) after dark at the tops of all working shafts and at all working stations used for raising and lowering persons.

(c) There shall be on the drum of every winding used for lowering or raising persons such devices to prevent rope slipping as may be approved by the Chief Inspector, and the rope shall be coiled on the drum, and there shall be at least two turns of the rope on the drum when the cage, bucket or box is at the bottom of the shaft.

(d) Every cage shall be provided with catches or some other suitable means to prevent rides from falling out, and shall, if used for lowering or raising persons, be covered in completely at the top and fenced in on the two sides in such a manner as to prevent persons or things from projecting beyond the sides, and shall be provided with suitable gates or other efficient means with a proper hand hold so that a person whose head can be easily reached by all persons in the cage.

(e) The manager, or a competent person or persons appointed by the manager for the purpose, shall once at least in every 24 hours, examine the chains of the external parts of the winding gear of the headgear, ropes, parts of the machinery and of the headgear, ropes, chains, engine, steel connections in the shafts and plumbs, ropes, guides, steel connections in the shafts and other suitable appliances of the mine which are in actual use, both underground and above ground, and, if in use, that twenty pounds are suspended to the hinge annually, and shall without delay make or cause to be written a full and accurate report of the result of such examination in a book to be kept at the mine for the purpose, and shall be signed and dated by the person who made the examination.

28. Not more than such number of persons as may be specified by the manager shall be allowed to ride in the same cage, tub, skip or the lift at one time and a notice specifying the authorised number shall be posted at the top of every shaft and at every level in a shaft.

29. No persons shall ride in a shaft on, or against, a loaded cage, skip, tub or box.

30. No person shall get on or off a cage, skip, tub or bucket used for lowering or raising persons after the same has been set in motion or leave it until it has been set the appointed stopping place; nor shall any person ride on the top or edge of any cage, skip, bucket or box except when engaged upon work in the shaft.

31. No person when ascending or descending a shaft, shall take with him any tools or other bulky materials, save when engaged in repairing the shaft or when otherwise specially authorised by the manager:

Provided that in the case of tools only, the manager may, by general order, permit the same to be carried.

32. Every person, when at or about the top or the bottom of a shaft shall obey the orders and directions of the shaft attendants on duty at the time.

33. Every whistle, whim or whip in use at a shaft or winze shall be provided with a stopper, lynch peg or other reliable holder.

34. The bucket, skip or any wagon in the cage shall not be filled up to such a height that any of the contents can fall out, and the bottom of the cage shall be kept clean.

35. When tools, wood, etc., with ends projecting over the top of the cage, skip or bucket are being lowered or hoisted, the projecting ends shall be securely fastened to the cage or box.

36. When the winding apparatus is not provided with some automatic contrivance to prevent overwinding, a gauge shall be fixed and marked on the indicator in such a way as to show when the cage or other conveyance is within a distance of twice the circumference of the drum from the completion of the wind, and when such cage or conveyance has reached such distance it shall not, of what it or the descending cage contains persons, be raised for the remaining distance at a speed exceeding three miles per hour.

37. In shafts exceeding 300 feet in depth, where persons are raised or lowered by machinery, suitable devices shall be fitted if, in the opinion of the Chief Inspector, such are required to prevent against the overwinding of cages, skips or other conveyance or to safeguard persons liable to be injured in the case of an overwind.

38. At the top of every incline on which the haulage, not being endless rope or endless chain haulage, is worked by mechanical power or gravity there shall be stop-blocks or other suitable contrivances in general use to prevent trams running away. All inclines and stop-blocks or other appliances, or such other appliance as the inspector may direct, shall be examined by a competent person at the commencement of each shift, and in the event of a runaway, shall be used before the first stop-blocks or a greater distance than the length of a tram of wagons. Sprags shall also be provided and used behind the wedging wagon or tram of wagons a locking, drag or other contrivance for preventing the wagon or wagons from running back.

39. Where wagons are moved by hand no person shall permit a wagon to run unattended, and, if sprags are necessary, a sufficient number shall be provided by the manager.

40. No person shall ride upon any tub, truck or wagon either underground or above ground without the permission of the manager.

CHAPTER V.

MINE WORKINGS.

41. No operations shall, without the consent in writing of the Local Government, be carried out within a distance of 100 feet of the boundary of the mining property worked in accordance with these regulations, and if any doubt arises as to the position of the said boundary the Local Government may prohibit the person working the same from carrying on operations within a specified portion of the area held by him until such doubt has been removed by the decision of a competent authority.

42. The sides and roofs of all shafts, galleries, roads and working places shall be made and kept secure.

43. Except in cases where the geological conditions are sufficiently known and previous permission has been obtained from the Chief Inspector all mining operations shall be preceded by the boring of a pilot hole not less than thirty feet ahead of the face of the working. The aperture of every such pilot hole shall be fitted with a casing head, blow out preventer or other device executed in place and so constructed and maintained as to prevent any blow out of gas or oil. If in the process of drilling pilot holes or of mining oil or gas are encountered in such quantity or with such pressure as to make the continuance of operations dangerous to life or property, such work shall be stopped and shall not be resumed until the pressure has been released.

44. The permanent supports used within 200 feet of any shaft shall be entirely composed of non inflammable materials.

45. The lining of every shaft and of every convention which penetrates more than one sand whether such sand contains oil, gas or water or not shall be backed with cement or created in some other way so that the percolation or migration of fluids or gas through or behind the lining is effectually and permanently prevented.

46. Where any part of a mine is so situated that there is any danger whatever of an irruption of water into the mine, adequate protection against such an irruption shall be provided and maintained.

47. No mine or part of a mine shall be abandoned nor shall the working thereof be discontinued for a period exceeding two months unless all inlets from any oil sand or gas sand into the mine or part have been sealed off as far as is practicable so as to prevent the egress of oil or gas from the sand.

48. When a mine has been abandoned or discontinued for a period exceeding six months all openings into the mine shall be effectively sealed off at the surface.

49. No mine or other working shall be made below the level of the floor of the lowest gallery in the mine until such precautions for the preservation of the collection of gas and the safety of the workmen employed therein as the Inspector may prescribe have been taken.

50. (1) A competent person or persons appointed for the purpose by the manager shall within such time, not exceeding two hours before the commencement of work in a shift, inspect every part of the mine and shall ascertain the conditions in relation to gas, the presence of gas, ventilation, roof and sides and general safety are concerned. The result of every such inspection shall be recorded in a book kept at the mine for the purpose.

(2) A like inspection shall be made at least twice in the course of each shift, and at least once in every five hours during which the shift continues, of all parts of the mine, but it shall not be necessary to record the result of such inspections in a book unless the last inspection in a shift is the inspection required to be made under sub-regulation (1).

51. Every report shall be made by the person inspecting, either when underground or immediately on his return to the surface, and shall be a full and accurate report of the inspection, specifying whether or not, and where, if anywhere, noxious or inflammable gas was found and whether or not any and, if any, what defects in roof or sides and other sources of danger were observed. The report shall be signed by the person who made the inspection and shall state the date and time of the inspection and the date and time when the report was written.

52. No workman shall enter or be permitted to enter the mine until every part of the mine has been examined in the manner prescribed in sub-regulation (1) of Regulation 50.

53. Every place where work is carried on or where men are stationed or pass shall be placed under the charge of a competent person appointed by the manager or under-ground manager.

54. If any part of a mine is found to be unsafe, all persons except those engaged in making it safe in removing the danger shall be withdrawn immediately from the dangerous area, and all approaches to the area shall be securely fenced so as to prevent unauthorised persons entering it until the danger has been removed.

55. No person shall work in any place other than a place in which he has been ordered to work by an official of the mine or by any person in whose charge he has been placed by an official of the mine.

CHAPTER VI.

VENTILATION AND LIGHTING.

56. An adequate amount of ventilation shall be constantly produced in every mine to dilute and render harmless inflammable and noxious gases to such an extent that the working places of the shafts, levels and workings of the mine, and the travelling roads to and from those working places, shall be in a safe state for persons working or passing therein. If the percentage of inflammable gas in the main return airway exceeds 0·5 per cent the mine shall be deemed to be unsafe and the steps prescribed by Regulation 54 shall be taken.

57. Means shall be provided on the surface for reversing the ventilation if and when required.

58. At least once in every week the quantity of air in the main air currents and splits shall be measured, and at least once in every twenty-four hours a sample of the air in the main return airways shall be taken and analysed, and records of the mine shall be maintained in a book to be kept at the mine.

59. Electric lamps connected to a lighting or power circuit shall not be used underground in the return airway or at any point more than 200 feet from the bottom of the downcast shaft. If it is the intention to reverse the direction of the air current the supply of electric current to such lamps shall first be cut off and the lamps shall be done in the event of a failure of the air current.

Provided that the Chief Inspector may, by order in writing, and subject to such conditions as he may impose permit the use of self contained lighting apparatus in which electric lamps are supplied from a generator operated by compressed air. All such apparatus shall be of a type approved by the Chief Inspector.

60. Except as provided for in Regulation 59 no lamp other than an electric safety lamp of a type approved by the Chief Inspector for the use in all mines shall be used in a mine.

61. (1) All safety lamps shall be kept in a lamp-room and shall be in the charge of a lamp-man authorised in writing for the purpose by the manager.

(2) All safety lamps in ordinary use shall be numbered and each record shall be kept of the persons to whom the lamps are issued (but the use of any particular lamp on any time be identified from the record.

(3) The lamp man shall examine and lock securely all safety lamps before they are taken into the workings for use, and such lamps shall not be used until they have been so examined and found to be in safe working order and securely locked.

62. The banksman or other competent person appointed by the manager for the purpose shall examine every safety lamp at the surface immediately before it is taken underground for use and shall secure himself as far as practicable from external observation that each lamp is in safe working order and securely locked.

63. (1) No safety lamp shall be unlocked underground, and unlocking on the surface shall only be done at the lamp-room.

(2) No person other than a person authorised by the manager to examine and lock safety lamps shall take or give out for use any safety lamps or unlock or open or attempt to unlock or open any safety lamp.

64. (1) No person shall have in his possession when underground any unlocked safety lamp, naked light, match, smoking apparatus, or any apparatus of any kind for striking a light, and if it appears to any person that any safety lamp in the possession is defective or insecure he shall at once remove it from the mine and return it to the person authorised to issue safety lamps.

(2) With the object of preventing any substance such as matches or smoking appliances being taken into the mine the manager shall arrange for the systematic search of every person immediately before such person enters the mine; and no person shall enter or be permitted to enter the mine until such search has been made. The method of search shall be one which has been approved by the Chief Inspector.

65. No person shall wilfully damage, or improperly use, or by improper means extinguish, any safety lamp.

66. In any underground part of the mine where adequate stationary lights are not in use, every person shall carry a light.

CHAPTER VII.

PRECAUTIONS TO PREVENT FIRE AND EXPLOSIONS.

67. Explosives shall be used in or about a mine only with the permission of the Chief Inspector and subject to such conditions as he may impose.

68. Electricity for power purposes shall not be used underground except with the consent of the Chief Inspector and under such conditions as he may approve.

69. Air from air compressing plant shall be cleaned and freed from all fumes before being used underground.

70. (a) An area on the surface round the top of each shaft or entrance to a mine shall be securely fenced so as to prevent the ingress of any persons except through gates. The fence shall not be placed nearer than 150 feet from the shaft or entrance.

(b) Areas on the surface used for the purpose of dumping sand containing oil shall be securely fenced so as to prevent the ingress of any person except through gates.

(c) Such areas shall be known as danger areas, and notices to that effect shall be displayed round each such area.

71. (a) No person shall enter any danger area without the permission of the manager.

(b) Within any danger area—

(i) no person shall have in his possession any match, smoking apparatus or means for striking a light;

(ii) no person shall light or cause or permit to be lighted or used any fire or naked light;

(iii) an inflammable material shall be stored;

NOTE.—Nothing in this sub-regulation shall prohibit the dumping of sand containing oil in a danger area separate from a danger area surrounding a shaft.

(c) except for the materials used in the construction of a temporary sinking derrick, no inflammable material shall be used in any building or other construction;

(d) all electric transmission lines shall be armoured or enclosed in pipes;

(e) all electric motors shall be flame-proof.

72. The bottom of every shaft shall be kept free from accumulation of oil or gas.

73. All oil pipes whether below or above the surface shall be inspected daily and constantly maintained in an oil-tight condition.

74. Oil collected or released in the process of mining or by leakage from any pipe line shall be continuously collected and removed to the surface in receptacles with oil-tight and gas-tight covers or by pumping through pipe lines.

75. Main oil reservoirs shall be situated not less than 150 feet from any working shaft and not less than 30 feet from any travelling road or airway, and shall be shut off so as to prevent danger from fire.

76. Reasonable precaution shall be made to prevent an outbreak of fire in the mine or the spread of fire. Fire extinguishers shall be provided and placed at important points in the mine. Fire extinguishers shall be tested and examined at intervals not exceeding one month. When in the opinion of an Inspector the provisions made for the above purpose are inadequate, he may require such additional provision as he shall specify to be made.

77. The owner shall maintain such specially trained safety staff and equipment as may from time to time be prescribed by the Chief Inspector.

78. Plans and specifications showing the lay-out and dimensions of all permanent cut and plat pipe lines and plant shall be submitted to the Chief Inspector, and the work of construction shall not be commenced until his sanction has been obtained.

CHAPTER VIII.

MISCELLANEOUS.

79. (1) Every entrance to a mine from the surface, and the top and all entrances between the top and the bottom, including the mouth of any level of every working, ventilating, or pumping shaft, and the top of every open communication, shall be kept properly fenced:

Provided that any fence may be temporarily removed for the purpose of repairs or other operations, if proper precautions are used.

(2) Shafts temporarily or permanently out of use and any place in or about an excavation which is dangerous shall be kept properly fenced.

80. (1) Every fly-wheel and all exposed and dangerous parts of the machinery used in and about a mine shall be kept securely fenced.

(2) Efficient guards shall be provided for such parts of any machinery and any electrical conductors as may be a source of danger.

81. Where it is necessary to prevent danger to the public every bank or ravine or shaft be securely fenced.

82. (1) Every person, when in charge of any machinery, apparatus or appliance used in or about a mine, observes any defect or dangerous flaw therein, he shall immediately report the fact to the manager, engine-wright or other responsible official.

83. Every person shall strictly comply with all lawful orders issued by the manager or such other official as may be empowered by the manager to issue the same.

84. No person occupying any position of trust in or about a mine shall depute another person to do his work without the sanction of the official to whom he is subordinate; and no such person shall absent himself without having previously obtained permission from such official for the time of his absence or without having been relieved by a competent person.

85. No person shall negligently or wilfully do anything likely to endanger life or limb in the mine or negligently or wilfully omit to do anything necessary for the safety of the mine or the persons employed therein.

86. No person shall damage, destroy or improperly interfere with anything provided for or used in the working of the mine.

87. No person shall remove or pass through any fence, or remove or pass any danger-signal unless so specially authorised by the manager or an official empowered by the manager in that behalf.

88. No person shall sing underground.

89. If any person required by these regulations or by any rule or bye-law made under the Act to make any report is unable to write, he shall be present when his report in written for him, and shall have it read over to him, and shall attach his thumb mark to it. The person writing the report shall also sign his name at the end together with a statement that it has been read over to the person for whom it was written.

90. The Chief Inspector may, at his discretion, and under such conditions as he may think fit, grant exemption from any of the foregoing regulations.

THE SCHEDULE.

FORM I.

[SEE REGULATION 4 (2).]

Annual return for the year ending on the 31st December 19 .

1 Name of mine
2 Postal address of mine.
3 Date of opening.
4 Date of closing (if closed).
5 Situation of mine { District. Province.
6 { Name of owner Postal address of owner.
7 { Name of Managing Agents (if any) Postal address of Managing Agents (if any)
8 { Name of Agent (if any), as defined in section 3 (a) of the Indian Mines Act. Postal address of Agent.
9 { Name of Manager. Postal address of Manager.

FORM II.

[SEE REGULATION 4 (2).]

Persons employed during the year ending on 31st December 19 , and wages paid for work done in December 19 .

Classification	Aggregate number of daily attendances during the year of persons permanently and temporarily employed.	Number of days worked during the year.	Daily average number of persons employed is calculated by dividing the aggregate number of attendances by the number of days worked during the year.	Average hours worked per week during the year.	Aggregate number of daily attendances in December.	Total amount paid in wages for work done in December.	Average daily earnings in December as calculated by dividing the amount in column 7 by the number of attendances in column 6.
1	2	3	4	5	6	7	8
A.—Underground (i.e., in places lying beneath the super-jacent ground). Males— Overmen and/or sirdars .. .. Miners .. .. Leaders .. .. Skilled labour not in clothed gloves. Unskilled, labour and inclined above.							
Total (males) ..							
B.—Surface (i.e., not in the vicinity of the mine including all subordinate officials and persons employed in sidings, loading wharves, private railways and surface tramways and also in smithy). Males— Clerical and supervising staff (or should the super-vising staff). Skilled labour .. Unskilled labour ..							
Total (males) .							
Females . ..							

NOTE.—Where workmen are paid through the contractors, the sums entered in column 7 should be the sums paid by the contractors to the workmen, so far as these can be ascertained.

FORM III.

SEE REGULATION 4 (3).

Accidents and Prosecutions.

Number of separate accidents * reported during the year.			Number of persons		Number of prosecutions instituted by the management, with the sections and rules under which the prosecutions were instituted.	Number of persons convicted, with the section and rules under which the convictions were obtained.
Fatal.	Serious.	Total.	Killed.	Seriously injured.		
1	2	3	4	5	6	7

* Accidents, which were reported as serious accidents but resulted fatally, should be entered as fatal accidents.

FORM IV.

[SEE REGULATION 4 (7).]

Epidemic Diseases.

Name of disease.*	Date of appearance.	Date of disappearance.	Number of cases.	Number of deaths.
Cholera				
Plague				
Small-pox				
Influenza				

* Figures for any other specified disease which has been epidemic at the mine should be entered in this form.

FORM V.

[SEE REGULATION 4 (11).]

Type and aggregate horse-power of electrical apparatus.

1 System of supply (whether continuous current or alternating current)—
Voltage of supply .. ..
Periodicity .. ..
Source of supply .. ..

2 Voltage at which current is used for—
Lighting .. ..
Power .. ..

3 Aggregate horse-power of motors installed on surface for—
Winding .. ..
Ventilation .. ..
Haulage .. ..
Pumping .. ..
Miscellaneous .. ..
Total horse-power

4 Aggregate horse-power of motors installed underground for—
Haulage .. ..
Pumping .. ..
Coal-cutting machinery .. ..
Miscellaneous .. ..
Total horse-power

5 Total horse-power (addition of 3 and 4).

FORM VI.

[SEE REGULATION 4 (12).]

Explosives, safety lamps and mechanical ventilators.

Explosives.			Name of safety lamps.	Safety lamps.		Mechanical ventilators.		
				Number of safety lamps and method of locking.				
Name of explosives.	Quantity used in lb.	Number of detonators used.		Lead sheet.	Magnetic.	Name of mechanical ventilator.	Average total quantity of air produced per minute.	Water-gauge obtained.
1	2	3	4	5	6	7	8	9

FORM VII.

[SEE REGULATION 4 (5).]

Output of Crude oil for year ending on the 31st December 19

1 Opening stocks on 1st January 19	.. ..	gallons.
2 Imports (including mine consumption)	.. ..	gallons.
3 Total of 1 and 2	.. ..	gallons.
4 Despatches	.. ..	gallons.
5 Mine consumption	.. ..	gallons.
6 Closing stocks on 31st December 19	.. ..	gallons.
7 Total of 4, 5 and 6	.. ..	gallons.

Signature of Owner, Agent or Manager.

(If the form is signed by Managing Agents, the words "for owners" should be added.)

Date of Signature.

FORM VIII.

[See Regulation 14.]

Notice of Accident.

From

To

THE CHIEF INSPECTOR OF MINES,

Through the District / Subdivisional Magistrate of..... dated 19 .

Sir,

I have the honour to furnish the following particulars of

a fatal accident
a serious accident
an accidental explosion of firedamp
an outbreak of fire
an irruption of water
a well getting out of control

which has occurred at the ..... Mine

1 Situation of the mine (village, station, district, province).			
2 Name and postal address of owner			
3 Name and sex of persons—		Age.	Occupation.
Killed.	Injured.		
4 Date and hour of the occurrence.			
5 Place of the occurrence.			
6 Cause and description.			
7 Classification of accident.*			
8 Nature of injury and, if fatal, cause of death.			

I have the honour to be,
Sir,
Your most obedient servant,

Owner.
Agent
Manager.

* Under one or other of the following heads, namely :—

(1) Explosion and ignition of vapour in flammable gas or oil; (2) falls of roof; (3) falls at side; (4) in shafts (overwinding); (5) in shafts (in pit and not in levelling); (6) in shafts (whilst ascending or descending by machinery); (7) in shafts (falling down shaft); (8) in shafts (in sinking level shaft); (9) in shafts (miscellaneous); (10) suffocation by gases; (11) by explosives; (12) irruptions of water; (13) haulage; (14) by underground machinery; (15) accidents underground; (16) by surface machinery; (17) boilers, or pipes connected; (18) on railways or tramways belonging to the mine; (19) by electricity; (20) by wells getting out of control; (21) miscellaneous; (22) on surface.

No. M.-1083 (3).—In exercise of the powers conferred by section 29 of the Indian Mines Act, 1923 (IV of 1923), the Governor General in Council is pleased to make the following regulations, the same having been previously published as required by sub-section (1) of section 31 of the said Act, namely :—

Regulations for the Lanywa Oil Mine.

1. (1) These regulations may be called the Lanywa Oil Mine Regulations, 1933.

(2) They shall apply to the oil mine in the area granted under mining lease to the Indo-Burma Petroleum Company, Limited, situated in the Lanywa village tract in the Pakokku district and east thereof in the Magwe district of Burma.

2. In these regulations, unless there is anything repugnant in the subject or context—

(a) "the Act" means the Indian Mines Act, 1923;

(b) "the District Magistrate" means the District Magistrate of the Pakokku district;

(c) "the Warden" means the officer appointed to be Warden under the Burma Oil-fields Act, 1918, and includes an Assistant Warden;

(d) "Form" means a form set out in the Schedule;

(e) "Schedule" means the Schedule to these regulations.

3. Nothing in these regulations shall be deemed to affect any power conferred upon the Local Government or any officer by or under the Burma Oil-fields Act, 1918.

CHAPTER I

Returns, Notices and Records.

4. On or before the 31st day of January in each year the owner, agent or manager of the mine shall forward to the District Magistrate, to the Chief Inspector and to the Warden annual returns in respect of the preceding year in the following forms :—

I, II, III, IV, V, VI and VII.

5. When any new appointment is made of the agent or manager of the mine, or any change of address of the agent or manager occurs, notice of the appointment or change and of the date thereof shall be sent by the owner, agent or manager to the Chief Inspector and the Warden within seven days from the date of the appointment or change.

6. When any accident occurs in or about the mine causing loss of life, or serious bodily injury or when an accidental explosion, ignition, outbreak of fire, irruption of water or other dangerous occurrence occurs in or about the mine, the owner, agent or manager of the mine shall forthwith inform the Inspector and the Warden by telephone or telegraph and shall also, within twenty-four hours of the occurrence of such accident, explosion, ignition, outbreak, irruption or other dangerous occurrence send notice thereof in Form VIII to the District Magistrate or to the Subdivisional Magistrate, and to the Chief Inspector and the Warden.

7. If death results from any injury already reported as serious under Regulation 6, the owner, agent or manager of the mine, shall, within twenty-four hours of his being informed of the death, send notice thereof to the District Magistrate or to the Subdivisional Magistrate, and to the Chief Inspector and the Warden.

CHAPTER II.

Plans.

8. The owner, agent, or manager of the mine shall keep in the office of the mine an accurate plan and section or sections properly inked in on durable paper, of the workings of the mine on a scale of not less than 100 feet to 1 inch, showing the workings up to a date not more than six months previously. The name of the mine and of its owner and the scale shall be shown on the plan and sections and the magnetic meridian with date shall be shown on the plan. The plans and sections shall also show all shafts, drives, crosscuts, winzes, rises, excavations,

of any tunnels and passages connected therewith. They shall also show the boundaries of the underground workings, when possible, and all important surface features within the boundaries, such as railways, roads, rivers, streams and watercourses which overlie any part of the workings or any point within 600 feet of any part of the mine worked in, also the general strike and thickness of the soil, gas must be distinguished with short dips at different points, and the known subdivisions of the strata.

9. The owner, agent or manager of the mine shall, at any time on the request of the Chief Inspector, or of any Inspector produce in him at the office of the mine such plans and sections, and also, on the like request, mark on such plans and sections the state of the workings of the mine at the time; and the Chief Inspector or Inspector shall be entitled to examine the plans and the sections, and to make or have a copy made of any part thereof for official purposes.

10. If the mine is abandoned, or the working thereof has been discontinued over a period exceeding one year, the person who was the owner of the mine at the time of the abandonment or discontinuance shall, within three months after the abandonment or within fifteen months after the discontinuance of working, as the case may be, send to the Chief Inspector and to the Warden accurate plans and sections of the workings of the mine up to the time of the abandonment or discontinuance.

11. The owner, agent or manager shall submit to the Warden a plan showing the exact site of every well or boring it is intended to drill.

CHAPTER III.

MANAGEMENT.

12. A book to be called the Inspection Book, shall be kept at the mine in which Inspectors may record their observations.

13. The owner or agent of the mine shall appoint a competent person of not less than 23 years of age to be manager of the mine. If any question arises whether any person so appointed is competent to perform the duties of manager, the decision of the Chief Inspector shall be final.

14. Personal supervision shall be exercised by the manager. Where by reason of absence or for any other reason he is unable to perform the duties required of him by the Act, regulations, rules and bye-laws, the owner, agent or manager shall authorise in writing a person, whom he considers competent, to act as manager of the mine.

15. The manager of the mine shall appoint in writing such number of competent persons as will be sufficient to secure a thorough supervision at all the several parts of the mine and the enforcement of the requirements of the Act and of the regulations, rules and bye-laws made thereunder. He shall assign to every such person his particular duties, shall on his appointment make over to him a copy of the regulations, rules and bye-laws which affect him and shall take all possible steps to ensure that every such person understands, carries out and enforces the provisions therein contained. Copies of all appointments made by the manager shall be kept at the office at the mine.

16. No person shall be appointed to carry out the inspection required by regulation 37 unless he has attained the age of 21 years and has had sufficient practical experience of the working of mines and is competent to detect the presence of gas. If any question arises whether the person so appointed is competent to carry out the duties required of him, the decision of the Chief Inspector shall be final.

CHAPTER IV.

TRANSPORT OF PERSONS OR MATERIALS.

17. (*a*) There shall be at least two shafts or outlets, not nearer to one another than 100 feet, affording separate means of ingress and egress available to all the persons employed in the mine.

(*b*) Proper arrangements shall be made for persons to descend to, and ascend from, the mine at each of such shafts, or outlets.

18. At every shaft or incline where persons or materials are lowered or raised by means of machinery the following provisions shall have effect, namely:—

(*a*) A single linked chain shall not be used for lowering or raising persons in any working shaft or plane, except for the short coupling chain attached to a cage, skip, wagon or bucket.

(*b*) There shall be attached to every machine worked by mechanical power, and used for raising and lowering persons, one or more brakes of sufficient power by themselves to hold the cage, skip, wagon or bucket, when loaded, at any point in the shaft, and a proper indicator (in addition to any mark on the rope) showing to the person who works the machine the position of the cage, skip, wagon or bucket in the shaft; and if the drum is not on the crank shaft, there shall be an adequate brake on the drum shaft:

Provided that in the case of a shaft or winze not exceeding 100 feet in depth or a shaft or winze in course of sinking no brake of less strength than is required in this clause shall not apply.

(*c*) Every apparatus or gin in which persons ride in a working shaft shall be provided with a cable not made or steel wire, and:—

(*i*) In that portion of a shaft which is being extended by sinking, or

(*ii*) Where persons are employed at work in a shaft.

(*d*) Every working shaft used for the purpose of drawing minerals or for lowering or raising persons at all, if exceeding 150 feet in depth, be provided with proper means of communicating distinct and definite signals from the bottom of the shaft, and from every entrance for the time being in use between the surface and the bottom of the shaft, to the surface, and from the surface to the bottom of the shaft, and to every entrance for the time being in use between the surface and the bottom of the shaft. There shall also be proper means of transmitting distinct and definite signals from the top of every winding shaft to the winding engine. All signals shall be transmitted by mechanical or electrical means:

Provided that if electrical means are used electrical apparatus shall be of a type approved by the Chief Inspector.

(*e*) (*i*) The first three or principal signals shall be:—

One rap or bell	..	Raise when engine at rest.
One rap or bell	..	Stop when engine in motion.
Two raps or bells	..	Lower.
Three raps or bells	..	Man ready to ascend or descend.
Three raps or bells	..	In reply. Men may enter the cage or other conveyance.

Provided that an alternative code may be used where the written permission of the Chief Inspector has been obtained.

(*ii*) Any other signals shall be in addition to, and shall not interfere with the foregoing.

(*iii*) A printed copy of the code of shaft signals shall be posted at the shaft top and at every inset, and also at the winding engine.

(*f*) Every working shaft used for lowering or raising persons by machinery, other than machinery operated by hand labour, shall, if it exceeds 150 feet in depth, be provided with guides to within not less than 150 feet from the bottom of the shaft.

(*g*) Adequate statutory lights shall be provided and used during working hours:—

(*i*) at all places where persons have to work underground in the immediate vicinity of shafts;

(*ii*) after dark at the tops of all working shafts and at all winding engines used for raising and lowering persons.

(*h*) There shall be on the drum of every machine used for lowering or raising persons such flanges, horns or other appliances as may be sufficient to prevent the rope from slipping. The rope shall be securely fastened to the drum, and there shall be at least two turns of the rope on the drum when the cage, skip, bucket or box is at the bottom of the shaft.

(*i*) Every cage shall be provided with catches or some other suitable contrivance to prevent tubs from falling out, and shall, if used for lowering or raising persons, be covered in completely at the top and closed in at the two sides in a manner sufficient to prevent persons or things from projecting beyond the sides, and shall be provided with suitable gates or other rigid doors and with a rail head bar fixed in a position where it can be easily reached by all persons in the cage.

(*j*) The manager, or a competent person or persons appointed by the manager for the purpose shall, once at least in every 24 hours, examine the state of the external parts of the machinery and of the head-gear, rope chains, cages, guides, and conductors in the shafts and other similar appliances of the mine which are in actual use, both underground and aboveground, and shall without delay write or cause to be written a full and accurate report of the result of such examination. Every such report shall be recorded in a bound book to be kept at the mine for the purpose and shall be signed and dated by the person who made the examination.

19. Not more than such number of persons as may be authorised by the manager shall be allowed to ride in the same cage, tub, skip or bucket at one time, and a notice specifying the authorised number shall be posted at the top of every shaft or at every inset in a shaft.

20. No person shall ride in a shaft on, or against, a loaded cage, skip, bucket or box.

21. No person shall get on or off a cage, skip, tub or tram that used for lowering or raising persons while the same is in motion nor shall any person ride on the top or edge of any cage, skip, bucket or tub except when engaged upon work in the shaft.

22. No person, when ascending or descending a shaft, shall take with him any tools or other bulky materials, save when engaged in repairing the shaft, or when otherwise specially authorised by the manager:

Provided that, in the case of tools only the manager may, in general orders, permit the same to be carried.

23. Every person, when at or about the top or the bottom of a shaft, shall obey the orders and directions of the shaft-men in charge on duty at the time.

24. Every winding-rope, skid or whip-rope at the shaft or winze at all be provided with a stopper, lynch pin or other efficient fitting.

25. The loaded skips or any wagon in the cage shall not be filled up to such a height that any of the contents can fall out, and the bottom of the cage shall be kept clean.

26. When tools, wood, etc., with which a person going over the top of the cage, skip or bucket are being lowered or hoisted, the projecting ends shall be securely fastened to the rope or bar.

27. When the winding apparatus is not provided with some automatic contrivance to prevent overwinding, a point shall be fixed and marked on the indicator in such a way as to show when the cage or other conveyance is within a distance of less the circumference of the drum from the completion of the wind, and when such cage or conveyance has reached such distance it shall not, if either it or the descending cage contains persons, be raised for the remaining distance at a speed exceeding three miles per hour.

28. In shafts exceeding 300 feet in depth, where persons are raised or lowered by mechanical power, no cage shall be fitted if, in the opinion of the Chief Inspector, such are required to prevent the overwinding of ropes, skips or other conveyances or to safeguard persons liable to be injured in the event of an overwind.

29. At the top of every incline on which the haulage, not being on fixed rope or endless chain haulage, is worked by mechanical power or gravity there shall be stop-blocks or other similar contrivances to prevent wagons from running away. Additional stop-blocks or runaway switches, or some other appliance for arresting or diverting the descent of wagons in the event of a runaway, shall be fixed below the first stop-blocks at a greater distance than the length of a train of wagons. There shall also be provided and attached behind the ascending wagons or train of wagons a backstay, drag, or other suitable contrivance for preventing the wagon or wagons from running back.

30. Where wagons are moved by hand no person shall permit a wagon to run uncontrolled, and, if sprags are necessary, a sufficient number shall be provided by the manager.

31. No person shall ride upon any tub, truck or wagon either underground or aboveground without the permission of the manager.

CHAPTER V.

Mine Workings.

32. No operations shall, without the consent in writing of the Local Government, be carried out within a distance of 150 feet of the boundary of the mining property worked in accordance with these regulations and if any doubt arises as to the point on the said boundary, the Local Government may prohibit the person working the mine from carrying on operations within a specified part of the area held by him until such doubt has been removed by the decision of a competent authority.

33. The permanent supports used within 300 feet of any shaft shall be entirely composed of non-inflammable materials.

34. Where any part of the mine is so situated that there is any danger whatever of an eruption of water into the mine adequate protection against such an eruption shall be provided and maintained.

35. The rules and roads of all shafts, galleries, roads and working places shall be made and kept secure.

36. No mine or other working shall be made below the level of the floor of the lowest gallery in the mine until such precautions for the prevention of the collection of gas and the safety of the workers employed therein as the Inspector may prescribe have been taken.

37. (1) A competent person or persons, appointed for the purpose by the manager, shall within such time, not exceeding two hours before the commencement of work in a shaft, inspect every part of the mine and shall ascertain the condition thereof so far as the presence of gas, ventilation, roof and sides and general safety are concerned. The result of every such inspection shall be recorded in a book kept at the mine for the purpose.

(2) A like inspection shall be made at least twice in the course of each shift, and at least once in every five hours during which the shift continues, of all parts of the mine, but it shall not be necessary to record the result of such inspections in a book unless the last inspection in a shift to be inspected required to be made under sub-regulation (1).

38. Every report shall be made by the person inspecting, either when underground or immediately on his return to the surface, and shall be in full and accurate report of the inspection, specifying whether or not, and where, if anywhere, noxious or inflammable gas was found and whether or not any and, if any, what defects in roof or sides and other causes of danger were observed. The report shall be signed by the person who made the inspection and shall state the date and time of the inspection and the date and time when the report was written.

39. No workman shall enter or be permitted to enter the mine until every part of the mine has been examined in the manner prescribed in Regulation 37 (1).

40. Every place where work is carried on or where men are stationed or pass at all be placed under the charge of a competent person appointed by the manager or underground manager.

41. If any part of a mine is found to be unsafe, all persons except those employed in securing his or in removing the danger shall be withdrawn therefrom by him, the dangerous area, and all approaches to the area shall be securely fenced so as to prevent unauthorised persons entering it until the danger has been removed.

42. No person shall work in any place other than a place in which he has been employed to work by an official of the mine or by any person on whose charge he has been placed by an official of the mine.

CHAPTER VI.

Explosives.

43. (1) The owner, agent or manager shall not store or knowingly allow any other person to store, within the premises of the mine, any explosives otherwise than in accordance with the provisions of rules made under the Indian Explosives Act, 1884.

(2) No explosive shall be stored in the workings of the mine or taken into or kept in a dwelling house.

44. Except in the process of making up to mouth shafts no explosives other than "Permitted Explosives" allowed to be used by an order under the Coal Mines Act, 1911, shall be used in or about the mine.

45. The manager shall appoint in writing a competent person or persons to be in charge of every magazine for the storage of explosives, and no person shall be in charge of a magazine without such written authority.

46. (1) Explosives shall be issued only to competent persons appointed in writing by the manager, and no unauthorised person shall have explosives in his possession.

(2) Explosives unused and left over at the end of a shift shall be returned to the magazine immediately after the end of the shift. Such returned explosives shall be re-issued before fresh stock is used.

47. The person in charge of a magazine shall keep a correct record of the numbers of cartridges of explosives and detonators issued from the magazine to each authorised person, and a similar record of explosives returned to the magazine.

48. No explosive shall be taken into a mine except in secure closed cases or canisters containing not more than five pounds each, and no person shall have in any or keep for use, at one time in any one place, in more than one such case or canister is in use, or is kept for use, shall unless such ground directly intervenes, not be less than 20 feet from a place at which any other such case or canister is in use or is kept for use.

49. Detonators shall be kept in a securely locked box separate from any other explosive and no detonator shall be inserted into the priming cartridge until immediately before it is to be used:

Provided that in the case of a well working, priming cartridges may be prepared at the nearest convenient dry place adjacent to the working.

50. (1) Every charge shall be placed in a properly drilled and placed shot-hole and shall have sufficient stemming. A sufficient supply of clay or other suitable stemming material shall be provided at places convenient to the shot-firers.

(2) No shots shall be simultaneously or fired except by or under the personal direction of a competent person appointed by the manager, by an order in writing, for the purpose.

(3) In the process of charging or stemming for blasting, no person shall use or have in his possession any iron or steel pricker, scraper tamping rod, or any other,

and only clay or other non-inflammable substance shall be used for tamping or stemming.

(5) No explosive shall be forcibly pressed into a hole of unsuitable size.

(6) When a hole has been charged, the explosive shall not be unrammed.

61. (1) The shot-firer shall not fire a shot or allow a shot to be fired until he has examined both the place itself, where the shot is to be fired, and all contiguous ground in places within a radius of 60 feet, and has found such place safe for firing.

(2) The person appointed to fire a shot, when about to fire it, shall give sufficient warning to all persons likely to be endangered by the same.

62. When a working face is separated by less than 30 feet from goaf, or face, no shot shall be fired until the person entitled to fire the shot has ascertained that all persons have been withdrawn from all accessible places which are adjacent to the other face. This precaution shall be taken in the case of every shot or round of shots to be fired.

63. After a shot has been fired the person who fired the shot or a competent person appointed in writing by the manager of the mine shall, before any other person enters the place, make a careful examination and with his assistants make the place safe. No other person shall enter the place until the examination has been made and the place has been declared to be safe in all respects.

64. Where a shot is misfired—

(a) the entrance to the firing place shall be fenced, and no person shall go beyond the fences until the expiration of one hour from the time of firing; but when the shot has been fired by means of an electric apparatus, this interval may be reduced to such time, not being less than ten minutes after the cable has been disconnected from the firing battery, as the manager of the mine may in each case direct;

(b) the official or other competent person in charge of the explosive at the time of the misfire shall report the failure to the manager or under-manager, who shall record the fact in a book to be kept for the purpose; and such official or other competent person shall give information of the failure to such person as may relieve or take over charge from him.

65. No hole shall be bored at a distance of less than 12 inches from any hole where a charge has misfired.

66. Where a misfired charge of explosive has been blasted out, a careful search for cartridges and detonators, if any, shall be made amongst the debris, and, if not located underground, the tube into which the debris is loaded shall be marked and a further search made on the surface.

CHAPTER VII.

Ventilation and Lighting.

67. An adequate amount of ventilation shall be constantly produced in the mine to dilute and render harmless inflammable and noxious gases to such an extent that the working places of the shafts, levels and workings of the mine, and the travelling roads to and from these working places, shall be in a safe state for persons working or passing therein. If the percentage of inflammable gas in the main return airway exceeds 2·0 per cent the mine shall be deemed to be unsafe and the steps prescribed by Regulation 41 shall be taken.

68. Means shall be provided on the surface for testing the ventilation if and when required.

69. At least once in every week the quantity of air at the main air currents and splits shall be measured, and at least once in twenty-four hours a sample of the air in the main return airways shall be taken and analysed, and records of the same shall be maintained in a book to be kept at the mine.

70. Electric lamps connected to a lighting or power circuit shall only be used underground in the main intake airways and shall not be used within 300 feet of any well-chamber. If it is the intention to reverse the direction of the air current the supply of electric current to such lamps shall first be cut off, and the same shall be done in the event of a failure of the air current:

Provided that the Chief Inspector may by order in writing, and subject to such conditions as he may impose, permit the use of self contained lighting apparatus in which electric lamps are supplied from a generator operated by compressed air. All such apparatus shall be of a type approved by the Chief Inspector.

71. Except as provided for in Regulation 70 no lamp of other than an electric lamp of a type approved by the Chief Inspector for use in oil mines shall be used in the mine.

72. (1) All safety lamps shall be kept in a lamp-room and shall be in charge of a lamp-man authorised in writing for the purpose by the manager.

(2) All safety lamps in ordinary use shall be numbered and such record shall be kept of the persons to whom the lamps are issued that the user of any particular lamp can at any time be identified from the record.

(3) The lamp-man shall examine and lock securely all safety lamps before they are taken into the workings for use, and such lamps shall not be used until they have been so examined and found to be in safe working order and securely locked.

73. The lamp-man or other competent person appointed by the manager for the purpose shall examine every safety lamp at the surface immediately before it is taken underground for use and shall secure himself as far as practicable from external observation that each lamp is in safe working order and securely locked.

74. (1) No safety lamp shall be unlocked underground, and a locking on the surface shall only be done at the lamp-room.

(2) No person other than a person authorised by the manager to examine and lock safety lamps shall take or give out for use any safety lamps, or unlock or open or attempt to unlock or open any safety lamp.

75. (1) No person shall have in his possession when underground any unlocked safety lamp, naked light, match, smoking apparatus, or any apparatus of any kind for striking a light, and if it appears to any person that any safety lamp in his possession is defective or unsecure he shall at once remove it from the mine and return it to the person authorised to issue safety lamps.

(2) With the object of preventing any substance such as matches or smoking apparatus being taken into the mine the manager shall arrange for the systematic search of every person immediately before such person enters the mine; and no person shall enter or be permitted to enter the mine until such search has been made. The method of search shall be one which has been approved by the Chief Inspector.

76. No person shall wilfully damage, or improperly use, or by improper means extinguish, any safety lamp.

77. In any underground part of the mine where adequate stationary lights are not in use, every person shall carry a light.

CHAPTER VIII.

Precautions to prevent Fire and Explosions.

78. Electricity for power purposes shall not be used underground except with the consent of the Chief Inspector and under such conditions as he may approve.

79. Air from air compressing plant shall be cleaned and freed from oil fumes before being used underground.

80. An area on the surface round the top of each shaft shall be securely fenced round so as to prevent the ingress of any persons except through gates. This area shall be known as the danger area and notices to this effect shall be prominently displayed.

81. No person shall enter the danger area without the permission of the manager.

82. Within the danger area—

(1) no person shall have in his possession any match, smoking apparatus or means for striking a light;

(2) no person shall light or cause or permit to be lighted or used any fire or naked light;

(3) no inflammable material shall be stored;

(4) except for the materials used in the construction of a temporary smoking screen, no inflammable material shall be used in any building or other construction.

(5) all electric transmission lines shall be armoured or covered in pipes;

(6) all electric motors shall be flame-proof.

83. All oil pipes, whether below or above the surface, shall be inspected daily and constantly maintained in a sound and safe condition.

84. Oil collected or released in the process of mining or by failure in any pipe line shall be continuously collected and removed to the surface in receptacles with oil-tight and gas-tight covers or by pumping through pipe lines.

85. Reasonable precaution shall be made to prevent an outbreak of fire in the mine or the spread of fire. Fire extinguishers shall be provided and placed at important points in the mine. Fire extinguishers shall be tested and examined at intervals not exceeding one month. When in the opinion of an Inspector the provisions made for the above purpose are inadequate he may require such additional precautions as he shall specify to be made.

86. In respect of each wall and each group of walls (wall panel) the owner, agent or manager shall submit to the Chief Inspector a plan and specification showing the arrangements made for safe working, and no drilling shall be undertaken until the approval of the Chief Inspector has been obtained.

87. Wall chambers shall be of such dimensions and constructed of such material as the Chief Inspector shall approve, and drilling shall not be commenced until the owner, agent or manager has submitted to the Chief Inspector a certificate to the effect that the chamber has been constructed in the specified manner.

78. Plans and specifications showing the lay-out, and dimensions of all permanent oil and gas pipe lines and plant shall be submitted to the Chief Inspector, and the work of construction shall not be commenced until his sanction has been given.

79. The mines shall maintain such specially trained rescue staff and equipment as may from time to time be prescribed by the Chief Inspector.

80. No drilling of oil be carried on during such time as any well is mill of water.

CHAPTER IX.

MISCELLANEOUS.

81. (1) Every entrance to a mine from the surface, and the top and all entrances between the top and the bottom, including the shaft (if any), of every working, ventilating, or pumping shaft, and the top of every open excavation shall be kept properly fenced:

Provided that such fence may be temporarily removed for the purpose of repairs or other operations, if proper precautions are used.

(2) Shafts temporarily or permanently out of use and new pits or shafts in course of execution which in dangerous shall be kept properly fenced.

82. Every fly-wheel and all exposed and dangerous parts of the machinery used in and about the mine shall be kept securely fenced.

83. Efficient guards shall be provided for such parts of any machinery and any electrical conductors as may be a source of danger.

84. Where it is necessary to prevent danger to the public every tank or reservoir shall be securely fenced.

85. If any person, when in charge of any machinery, apparatus or appliance used in or about the mine, observes any accident or dangerous flaw therein, he shall immediately report the fact to the manager, engine-wright or other responsible official.

86. Every person shall strictly comply with all lawful orders issued by the manager or such other official as may be empowered by the manager to make the same.

87. No person occupying any position of trust in or about the mine shall delegate another person to do his work without the sanction of the official to whom he is subordinate; and no such person shall absent himself and not having previously obtained permission from such official for the term of his absence or without having been relieved by a competent person.

88. No person shall negligently or wilfully do anything likely to endanger life or limb in the mine, or negligently or wilfully omit to do anything necessary for the safety of the mine or the persons employed therein.

89. No person shall damage, destroy or improperly interfere with anything provided for or used in the working of the mine.

90. No person shall remove or pass through any fence, or remove or pass any danger-signal unless so specially authorised by the manager or an official empowered by the manager in that behalf.

91. No person shall sleep underground.

92. If any person required by these regulations or by any rule or bye-law made under the Act to make any report is unable to write, he shall be present when his report is written for him, and shall have it read over to him, and shall attach his thumb mark to it. The person writing the report shall also put his name at the end together with a statement that it has been read over to the person for whom it was written.

93. The Chief Inspector may, at his discretion, and under such conditions as he may think fit, grant exemption from any of the foregoing regulations.

94. In respect of all matters not expressly provided for in these regulations the working of the mine shall be subject to the control vested in the Chief Inspector.

THE SCHEDULE.

FORM I.

[SEE REGULATION 4.]

Annual return for the year ending on the 31st December 19

1. Name of mine
2. Postal address of mine
3. Date of opening of mine
4. Date of closing (if closed).
5. Situation of mine { District. Taluk.
6. { Name of owner Postal address of owner
7. { Name of Managing Agents (if any). Postal address of Managing Agents (if any).
8. { Name of Agent (if any), as defined in section 3 (a) of the Indian Mines Act. Postal address of Agent.
9. { Name of Manager Postal address of Manager.

FORM II

[SEE REGULATION 4.]

Persons employed during the year ending on 31st December 19 , and wages paid for work done in December 19 .

Classification.	Aggregate number of daily attendances during the year of persons (male, female and half-time) employed.	Number of days worked during the year	Daily average number of persons employed as calculated by dividing the aggregate number of attendances by the number of days work was done during the year.	Average hours worked per week during the year	Aggregate number of daily attendances in December.	Total amount paid in wages for work done in December.	Average daily earnings in December of an individual as obtained by dividing the amount in column 7 by the number of attendances in column 6.
1	2	3	4	5	6	7	8
A.—Underground (i.e., in places to the levels and the next adjacent ground). Males— Overmen, mistors and others . . Miners . . Leaders . . Skilled labour not included above. Unskilled labour not included above.							
Total (males) . .							
B.—Surface (i.e., not in the workings of the mine such as those employed on the pit head, including screening, picking, sorting and weighing of coal, and on the surface in connection with quarries, brickfields and open cast workings and also in connection with mills, workshops and stores). I Males— Clerical and supervising staff (excluding the supervising staff). Skilled labour . . Unskilled labour . .							
Total (males) . .							
II Females . .							

NOTE.—Where workmen are paid through contractors, the sums entered in column 7 should be the sums paid by the contractors to the workmen so far as these can be ascertained.

FORM III.

[SEE REGULATION 4.]

Accidents and Prosecutions.

Number of serious accidents * reported during the year			Number of persons		Number of prosecutions instituted by the management, and the section and rule under which the prosecutions were instituted.	Number of persons convicted, with the sections and rules under which the convictions were obtained.
Fatal.	Serious.	Total.	Killed.	Seriously injured		
1	2	3	4	5	6	7

* Accidents which were reported as serious accidents but resulted latterly, should be entered as fatal accidents.

FORM IV.

[SEE REGULATION 4.]

Epidemic Diseases.

Name of disease *	Date of appearance.	Date of disappearance	Number of cases	Number of deaths.
Cholera ..				
Plague ..				
Smallpox ..				
Influenza ..				

* Figures for any other specified disease which has been epidemic at the mine should be entered on this form.

FORM V.

[SEE REGULATION 4.]

Type and aggregate horse-power of electrical apparatus

1. System of supply (whether continuous current or alternating current)—
   - Voltage of supply ..
   - Periodicity ..
   - Source of supply ..
2. Voltage at which current is used for—
   - Lighting ..
   - Power ..
3. Aggregate horse-power of motors installed on surface for—
   - Winding ..
   - Ventilation ..
   - Haulage ..
   - Pumping ..
   - Miscellaneous ..

   Total horse-power ..
4. Aggregate horse-power of motors installed underground for—
   - Haulage ..
   - Pumping ..
   - Portable machinery ..
   - Miscellaneous ..

   Total horse-power ..
5. Total horse-power (addition of 3 and 4) ..

FORM VI.

[SEE REGULATION 4.]

Explosives, safety lamps and mechanical ventilators.

Explosives.			Safety lamps.			Mechanical ventilation.		
				Number of safety lamps and method of locking.				
Name of explosives.	Quantity used in lb.	Number of detonators used.	Name of safety lamps.	Lead rivet.	Magnetic.	Name of mechanical ventilator.	Average total quantity of air produced per minute.	Water gauge obtained.

0

FORM VII.

[SEE REGULATION 4.]

Output of Crude oil for year ending on the 31st December 19

1 Opening stocks on 1st January 19	..	gallons.
2 If Gauge (dipping rules mentioned)	..	gallons.
3 Totals of 1 and 2	..	gallons.
4 Deliveries	..	gallons.
5 Still in casing uplion	..	gallons.
6 Leaving stocks on 31st December 19	..	gallons.
7 Total of 4, 5 and 6	..	gallons.

Signature of Owner, Agent or Manager

(If the form is signed by Managing Agents the words "for owner" should be added.)

Date of signature

FORM VIII.

[SEE REGULATION 6.]

Notice of Accident.

From

To

THE CHIEF INSPECTOR OF MINES,

Through the ____ District ____ Magistrate of Subdivisional

Dated 19

Sir,

I have the honour to furnish the following particulars of

a fatal accident
a serious accident
an accident by explosion or ignition
a breakdown of gin
an irruption of water
a well getting out of control

which has occurred at the Mine

1 Situation of the mine (village, station, district, province).			
2 Name and postal address of owner.			
3 Name and sex of persons—		Age.	Occupation.
Killed.	Injured.		
4 Date and hour of the occurrence.			
5 Place of the occurrence.			
6 Cause and description.			
7 Classification of accident.*			
8 Nature of injury and, if fatal, cause of death.			

I have the honour to be
Sir,
Your most obedient servant
Owner.
Agent.
Manager.

* Under one or other of the following heads, namely :—
(1) Explosions and ignitions of vapour, inflammable gas or oil; (2) falls of roof; (3) falls of side; (4) in shafts (overwinding); (5) in shafts (cages and chairs breaking); (6) in or at the pit bank (including of cages or machinery); (7) in shafts (falling down shaft); (8) in shafts (falling down shaft); (9) in shafts (miscellaneous); (10) suffocation by gases; (11) by explosives; (12) irruption of water; (13) haulage; (14) by underground railways; (15) by surface machinery; (16) by boilers or pipes bursting; (17) on surface railways or tramways belonging to the mine; (18) by electricity; (19) by wells getting out of control; (20) miscellaneous.

No. M-1015 (1).—In exercise of the powers conferred by section 29 of the Indian Mines Act, 1923 (IV of 1923), the Governor General in Council is pleased to direct that the following further amendment, having been previously published as required by sub-section (1) of section 31 of the said Act, shall be made in the Indian Metalliferous Mines Regulations, 1926, namely :—

In sub-regulation (1) of regulation 1 of the said regulations for the words "other than a coal mine" the words "other than a coal or an oil mine" shall be substituted.

No. M. 1015 (4).—In exercise of the powers conferred by sub-section (1) of section 46 of the Indian Mines Act, 1923 (IV of 1923), the Governor General in Council is pleased to direct that the following further amendments shall be made in the schedule to the notification of the Government of India in the Department of Industries and Labour, No. M 800, dated the 18th April 1930, namely :—

In the said schedule—

(a) For entry 2, the following entry shall be substituted, namely :—

"2. Borings and oil wells in the making or operation of which no person is employed beneath the superficial ground .... All."

(b) In entry 3 after clause (iv) the following clause shall be inserted, namely :—

"(v) Tunnel oil wells ..... All."

Fort St. George, January 27, 1934.
(G.O. No 131, Development).

No. 48.—The following draft of an amendment to the Madras Factories (Amendment) Rules, 1923, published with Development Department Notification No 246, dated the 24th August 1933 at pages 992 to 1007 of Part I of the *Fort St George Gazette*, dated the 11th September 1933, as amended subsequently, which the Governor in Council proposes to make in exercise of the powers conferred by clause (j) of sub-section (2) of section 37 of the Indian Factories Act, 1934 (XII of 1911), is hereby published as required by sub-section (1) of section 39 of the said Act for general information. Notice is hereby given that the draft will be taken into consideration on or after the 30th April 1934 and that any objection or suggestion which may be received from any person with respect thereto before the date aforesaid will be considered by the Governor in Council.

Objections and suggestions should be sent to Government through the Commissioner of Labour.

DRAFT AMENDMENT.

After rule 54-A of the said rules, the following rule shall be inserted, namely :—

"54-B. The manager of a factory shall explain to the employees therein at least once a month in the vernacular or vernaculars in use in the factory, the contents of the notice in Form Q. The manager shall also be responsible for enforcing all the instructions in the notice in Form Q."

Fort St. George, February 13, 1934.

No. 65.—The following notification of the Government of India is republished :—

DEPARTMENT OF EDUCATION, HEALTH AND LANDS.

New Delhi, the 13th January 1934.

No. F.-267/33-A.—The following extracts from a translation of the Decrees issued by the Governor General of Indo-China, dated the 8th March and 6th July 1932, regarding the importation of fruits into Indo-China are published for general information :—

Article No 1.—The importation into Indo-China is authorised of the fruits enumerated in Article No. 2 below if they come from a country which is not declared as infected by the fruit fly (Ceratitis capitata) subject to the condition that such fruits should be accompanied by a certificate from the Phyto-pathological (Plant-Health) Service of the country of origin, and bearing the visa of the administrative authority for the French Colonies or of the French Consular Agent abroad to the effect that the fruits are examined from the attack of the Mediterranean fruit fly (Ceratitis capitata).

The Indo-China Sanitary Police Service may, however, whenever it is considered necessary, inspect the imported fruits and forbid their entry if the inspection shows that they are attacked by the fruit fly.

Article No. 2.—The fruits referred to above are as follows :—

Achras sapota (sapodilla), Anona muricata (Sour-sop), Artocarpus incisa (Bread fruit), Averrhoa carambola, Carica papaya (papaw or papaya fruit), Citrus bigaradia (Seville orange), Citrus indica (Citron), Citrus limonum (lemon), Kumquat (fortunella japonica)

Citrus nobilis (mandarin orange and its hybrids) Citrus aurantium (the bitter orange and its varieties), Citrus japonica (the Chinese orange), Citrus sinensis (the sweet orange and its varieties), Citrus decumana (shaddock, orange fruit), Eryobotrya japonica (Japanese medlar), Garcinia mangostana (Mangosteen), Litchi sinensis (Litchee), Mangifera indica (mango), Persea gratissima (Avocado-pear or pear), Psidium Guajava (Guava), Prunus armeniaca (apricot), Prunus persica (peach), Prunus domestica (plum), Pyrus communis (pear), Pyrus malus (apple)

Article No. 3.—The importation into Indo-China of the fruits enumerated in Article 2 is strictly forbidden when they come from the following countries which are recognised as being infected by the Mediterranean fruit fly (Ceratitis capitata).—

Hawai, Spain, Italy, Sicily, Oregon, Malta, Turkey, Syria, Palestine, Egypt, Tripoli Tunis, Algiers, Cape Colony, Natal, British East Africa, Madagascar, Brazil, Argentine, Bermuda, Azores, Madeira, Canary Islands, Cape Verd, Dahomey, Nigeria, Congo, Delagoa Bay, Rhodesia, Uganda, Mauritius, Australia (West), New South Wales, Victoria, Queensland, New Zealand and Tasmania.

Article No 4.—The Secretary General of the Governor General of Indo-China, the Director of Customs and Taxes and the Director of the Institute of Agricultural Research are entrusted with the execution of the present decrees in so far as each is concerned.

ACQUISITION OF LANDS.

Fort St. George, February 8, 1934.

Whereas it appears to the Government that the lands mentioned below, be the same more or less, are needed for a public purpose, to wit, for the construction of a road from Karuka to the Reserved Forests in the Amarambalam Range, notice is hereby given to all whom it may concern in accordance with the provisions of section 4 (1) of the Land Acquisition Act I of 1894, as amended by the Land Acquisition (Amendment) Act XXXVIII of 1923; and the Governor in Council hereby authorises the Revenue Divisional Officer, Malappuram, his staff and workmen to exercise the powers conferred by section 4 (2) of the Act. Under section 3 (c) of the same Act, the Governor in Council appoints the Revenue Divisional Officer, Malappuram, to perform the functions of a Collector under section 5-A of the Act.

Malabar district, Ernad taluk, Amarambalam village.

	Approximate area affected.
	Acres.
Private lands. U.D., R.S. No. 22 A part, patadar Chemmanthatta Devakiamma Uthan, Chemmanthatta Kunjammad Nayar, Amarambalam Ismail Kunjumuhammad Pulapparamba Kunhipoker Appu Thampan of Pulapparamba aforesaid, Valliyapurayil Kelan Nadapuram Thattayil Kunhikoya Thangal Mannadiar Thiruvannam Nambudiri of Lamalikara mana aforesaid, Wahiwans of lands included on the south by R.S. No. 23 A part, east and south by R.S. No. 27/1, west by R.S. No. 22 A part	0·09 and 3·19 sq. links.
Private lands. U.D., R.S. No. 22 A part, patadar, pareikkath tenant and assignee, the name as already above, bounded on the north by R.S. No. 22 A part, east by R.S. No. 23/1 part, south by R.S. No. 22 A part, west by R.S. No. 22 A part	0·17 and 1·58 sq. links.
Private, lands. U.D., R.S. No. 22 A part, registered patadar, tenant and assignee, the same as shown above, bounded on the north and east by R.S. No. 22 A part, south by R.S. No. 23/1 part, west by R.S. No. 22 A part	0·06
Private, lands. U.D., R.S. No. 22 A part, registered patadar, tenant and assignee, the name as shown above, bounded on the north by R.S. No. 22 A part; east by R.S. Nos. 23 A part and 24/1; south by R.S. No. 22 A part, west by R.S. No. 22 A part	2·22
Private, lands. U.D., R.S. No. 22 A part, registered patadar tenant and assignee the same as shown above, bounded on the north and east by R.S. No. 22 A part, south by R.S. No. 24/1, west by R.S. No. 22 A part	2·05 and 3·00 sq. links.
Private, lands. U.D., R.S. No. 22 A part, registered patadar, tenant and assignee, the name as shown above, bounded on the north by R.S. No. 24 A part; east and south by R.S. Nos. 23/2 and 23/1, west by R.S. No. 22 A part	3·01 sq. links.
Private, lands. U.D., R.S. No. 22 A part, registered patadar, tenant and assignee the same as above shown, bounded on the north and east by R.S. No. 22 A part, south by R.S. No. 23/1, west by R.S. No. 22 A part	1·00 sq. links.
Private, lands. U.D., R.S. No. 22 A part, registered patadar tenant and assignee, the same as shown above, bounded on the north by R.S. No. 22 A part; east by R.S. No. 24/1, south and west by R.S. No. 22	0·05 and 1·31 sq. links.
Private, lands. U.D., R.S. No. 22 B part registered patadar, tenant and assignee the same as shown above, bounded on the north by R.S. No. 22 B part and R.S. No. 827	1·56 sq. links.
Private, lands. U.D., R.S. No. 22 B part registered patadar, tenant and assignee the same as shown above, bounded on the north by R.S. Nos. 827 and 22 B part, east and south by R.S. No. 22 B part, west by R.S. No. 827	0·05 and 0·60 sq. links.
Private, lands. U.D., R.S. No. 22 B part, registered patadar, tenant and assignee the same as shown above, bounded on the north by R.S. No. 828, east and south by R.S. No. 22 B part, west by R.S. No. 22 B part and by R.S. No. 827	0·05 sq. links.
Private, lands. U.D., R.S. No. 22 B part, registered patadar, tenant and assignee the same as shown above, bounded on the north by R.S. No. 828; east and south by R.S. No. 22 B part; west by R.S. Nos. 22 B part and 828	0·01
Private, lands. U.D., R.S. No. 22 B part, registered patadar, tenant and assignee the same as shown above, bounded on the north and east by R.S. No. 828, south and west by R.S. 22 B part	0·01 and 1·300 sq. links.
Private, lands. U.D., R.S. No. 22 B part, registered patadar tenant and assignee, the same as shown above, bounded on the north by R.S. No. 828, east, south and west by R.S. No. 22 B part	0·15
Private lands. U.D., R.S. No. 22 B part, registered patadar, tenant and assignee, the same as shown above, being and on the north by R.S. No. 828, east and south by R.S. No. 22 B part, west by R.S. No. 828	0·05 and 2·50 sq. links.

	Acres.
Private Inamdar, U.D., R.S. No. 22 B part, registered pattadar, tenant and occupier, the same as shown above, bounded on the north by R.S. No. 23, east and south by R.S. No. 22 B part, west by R.S. No. 30 ..	0·05 and 2·0 sq. links.
Private Inamdar, U.D., R.S. No. 28 D-2 part, registered pattadar tenant and occupier the same as shown above, bounded on the north by R.S. Nos. 28 and 28 the part, on the east by R.S. No. 28 D-2 part, south and west by R.S. Nos. 28 D-2 part	0·10 and 5·0 sq. links.
Private Inamdar, U.D., R.S. No. 24 D-2 part, registered pattadar, tenant and occupier, the same as shown above, bounded on the north by R.S. No. 24 D-2 part, east, south and west by R.S. Nos. 30 and 31 B-2 part ..	0·05 and 0·0 sq. links.
Private Inamdar, U.D., R.S. No. 28 B-2 part, registered pattadar, tenant and occupier the same as shown above, bounded on the north by R.S. No. 28 B-2 part, east, south and west by R.S. No. 28 B-2 part	2·0 sq. links.
Private Inamdar, U.D., R.S. No. 28 B-2 part, registered pattadar tenant and occupier, the same as shown above, bounded on the north by R.S. No. 28 B-2 part .. east by R.S. No. 27, south by R.S. No. 28 B-2 part, west by R.S. No. 28 B-2 part	5·0 sq. links.
Private Inamdar, U.D., R.S. No. 30 A part, registered pattadar, tenant and occupier, the same as shown above, bounded on the north and east by R.S. Nos. 30 and 28 A part, south and west by R.S. No. 30 A part ..	0·07 and 5·0 sq. links.
Private Inamdar, U.D., R.S. No. 28 A part, registered pattadar tenant and occupier the same as shown above, bounded on the north by R.S. No. 28, east, south and west by R.S. No. 28 A part	5·0 sq. links.
Private Inamdar, U.D., R.S. No. 28 A part, registered pattadar tenant and occupier, the same as shown above, bounded on the north by R.S. Nos. 28 and 33, east, south and west by R.S. No. 28 A part.	0·05
Private Inamdar, U.D., R.S. No. 28 A part, registered pattadar tenant and occupier, the same as shown above, bounded on the north by R.S. No. 33, east, south and west by R.S. No. 28 A part	0·04 and 7·0 links.
Private Inamdar, U.D., R.S. No. 28 A part, registered pattadar, tenant and occupier, the same as shown above, bounded on the north by R.S. No. 33, east and south by R.S. No. 28 A part, west by R.S. No. 33 ..	1·5 sq. links.
Total ..	0·81

C. A. HENDERSON,
Secretary to Government.

PUBLIC WORKS AND LABOUR DEPARTMENT.

ERRATA.

Fort St. George, February 13, 1934.

In the declaration under section 6 of the Land Acquisition Act, as amended by the Land Acquisition Amendment Act XXXVIII of 1923, in respect of the land required for the field channels of the Cauvery Mettur Project in Pudukkottai Uttur village, Pudukkottai taluk, Tiruchirapalli district, published at page 64 of Part I of the *Fort St. George Gazette*, dated 9th January 1934—

Column 2, Item 8—

For 'dry, setha kollai, O.S. No. 24 (part), R.S. No. 116-1B part, T.S. No 148-1B A 1' *read* 'dry, setha kollai, O.S. No. 76 part, R.S. No. 116-1A part, T.S. No 119-1A A.'

In the notification under section 4 (1) of the Land Acquisition Act, published at page 1342 to 31 of Part I of the *Fort St. George Gazette*, dated 2nd January 1934 in respect of lands required for the restoration of the tangal in Poonamthangal village, Chaypur taluk, North Arcot district—

Poonamthangal village.

Against S. No. 140-1, northern boundary *for* 'No. 139,' *read* 'Nos. 138 and 139-1.'
Against S. No. 143-2, extent *for* '1 acre,' *read* '1·07 acre.'

Kyrulmathandalam village.

Against S. No. 161-1, western boundary *for* 'Nos. 159-3 and 163-1,' *read* 'Nos. 159 and 162-1 of Poonamthangal village.'

Manallur village.

Against S. No. 54-2B 2, eastern boundary *for* 'No. 176-1,' *read* 'No. 176-1 of Poonamthangal village.'
Against S. No. 146-1B, southern boundary *for* 'No. 247-1P,' *read* 'No. 146-1P.'

In the notification under section 4 (1) of the Land Acquisition Act I of 1894, as amended by the Land Acquisition Amendment Act XXXVIII of 1923, published at page 2018 of Part I of the *Fort St. George Gazette*, dated 12th December 1933, in respect of land required for constructing Supervisor's quarters at Karukollu in Kistna district, Karaikur taluk, Karukollu village—

In the surname of the owner of the land S.S. No. 181-1, *for* 'Kodali, *read* 'Kadali.'

In the notification under section 4 (1) of the Land Acquisition Act I of 1894 as amended by the Land Acquisition Amendment Act No. XXVIII of 1923 published at pages 2011 and 2012 of Part I of the *Fort St. George Gazette*, dated 19th October 1933, in respect of lands required in Kistna district Kaikalur taluk, Ramavaram extent village, for excavating Pothumaru channel—

(1) *For* 'S. No. 371-1 part, etc.,' *read* the following two items :—
'(i) S. No. 371-1 part, belonging to Marikuvva Anjayya, bounded on the north, east and south by S. No. 371-1 part; west by S. No. 372-3 part—acre 0·20.
(ii) S. No. 371-1 part, belonging to Kanne Somayya bounded on the north, south and west by S. No. 371-1 part; east by S. No. 371-2 part—acre 0·20.'

(2) *For* 'S. No. 371-3 part, etc.,' *read* the following two items :—
(i) S. No. 371-3 part, belonging to Marikuli Dasulu, bounded on the north, east and south by S. No. 371-3 part; west by S. No. 369-2 part—acre 0·60.
(ii) S. No. 371-3 part, belonging to Kurlapati Venkayya, bounded on the north, south and west by S. No. 371-3 part, east by S. No. 371-4 part—acre 0·60.'

(3) *For* 'Ryotwari dry, S. No. 371-5 part, etc.,' *read* the following two items :—
(a) Ryotwari dry, S. No. 371-5 part, belonging to Gandham Venkatadoddi bounded on the north, east on 1 north by S. No. 371-5 part, west by S. No. 371-4 part—acre 0·35.
(b) Ryotwari dry, S. No. 371-5 part, belonging to Vadlani Pitchayya, bounded on the north south and west by S. No. 371-5 part, east by S. No. 370-5 part—acre 0·25.'

(4) *For* 'Ryotwari dry, S. No. 370-3 part, etc.,' *read* the following two items :—
(a) Ryotwari dry, S. No. 370-3 part, belonging to Muralayina Subbayya Vedula Punnayya and Anjayya, bounded on the north, east and south by S. No. 370-3 part, west by S. No. 371-5 part—acre 0·90.
(b) Ryotwari dry, S. No. 370-3 part, belonging to Muralayina Pullayya and Kannayya, bounded on the north, south and west by S. No. 370-3 part, east by S. No. 370-1 part—acre 0·30.'

(5) In the eastern boundary of S. No. 368-3 part, *for* 'S. No. 366-3 part,' *read* 'S. No. 368-B part.'

(6) *For* 'S. No. 236-2 part etc.,' *read* the following two items.—
(a) Ryotwari dry, S. No. 236-2 part, belonging to (1) Vadlani Venkata Subbayya, (2) Jandhanamayya, (3) Kannamayya, (4) Subbayya and Kannayya, (5) Nanabalamma No 1 being minor guardian brother No. (1) bounded on the north and east by S. No. 236-3 part, south by S. No. 236-1 part; west by S. No. 369 part—acre 0·80.
(b) Ryotwari dry, S. No. 236-2 part, belonging to (1) Vadlani Venkata Subbayya, (2) Jandhanamayya, (3) Kannamayya, (4) Subbayya and Kannayya, (5) Nanabalamma No 1 being minor by (1) Subbayya, (2) Nanabalamma No 1 being minor guardian brother No 1 bounded on the north by S No. 236-1 part, east by S. No 369 2 part; south and west by S. Nos. 236-1 part and 369 part—acre 0·60.'

(7) In the northern boundary of S. No. 230-B part, *for* 'S. No. 230-3 part' *read* 'S. No. 230-3 part.'

(8) *For* 'Ryotwari dry, S. No. 236-1 part,' *read* the following two items :—
(a) Ryotwari dry, S. No. 236-1 part, belonging to Muralayina Annabhotlamma, bounded on the north, east and south by S. No. 236-1 part; west by S. Nos. 235 and 236 part—acre 0·50.
(b) Ryotwari dry, S. No. 236-1 part, belonging to Nandigam Anjayya, bounded on the north, south and west by S. No. 236-1 part; east by S. No. 236-2 part—acre 0·30.'

(9) In the names of owners of S. No. 237-1 part, add 'Muralayina Rajulu Venkanna, Dasarathnarayya, son of Chinnanna, being minor, Rambhai and mother Yasodamma.'

(10) In the names of owners of S. No. 237-2 part, omit the name of Narasayya.'

(11) In the names of owners of S. No. 237-4 part, add 'Gutti Annapoorniah (wife) and Ramamurti Sarma.'

(12) In the western boundary of S. No. 237-1 part, add 'S. No. 236-1 part.'

(13) *For* 'Ryotwari dry, S. No. 235-1 part,' *read* the following four items :—
(a) Ryotwari dry, S. No. 235-1 part, belonging to Allada Venkatchalam, mortgagee—Peddu Vinayya, belonged on the north and east by S. No. 235-1 part, south by S. No. 236-3 part; west by S. No. 237-1 part—acre 0·11.
(b) Ryotwari dry, S. No. 235-1 part, belonging to Allada Muniyam, wife of Ramanna bounded on the north, east and west by S. No. 235-1 part, south by S. No. 236-1 part—acre 0·11.
(c) Ryotwari dry, S. No. 235-1 part, belonging to Mannel Venkata Krishnayya and Kasa Rayaiah, bounded on the north, east and west by S. No. 235-1 part; south by S. No. 236-1 part—acre 0·11.
(d) Ryotwari dry, S. No. 235-1 part, belonging to Chekka Vinayya, bounded on the north and west by S. No. 235-1 part, east by S. No. 235-2 part south by S. No. 236-1 part—acre 0·11.'

(14) In the western boundary of S. No. 236-2 part, *for* 'S. No. 238-7 part' *read* 'S. No. 238-1 part.'

(15) In the names of owners of S. No. 239-1 part, *for* 'Gangaia' *read* 'Ganesh.' and *for* 'Vinayya' *read* 'Vinaya.'

(16) In the names of owners of S. No. 240-7 part, *for* 'Venkayya. *read* 'Venkaya and *for* 'Chenchu' *read* 'Chenchamma.'

(17) In the southern boundary of S. No. 241-6 part, *for* 'S. No. 241-6 part. *read* 'S. No. 240-3 and 241-3 part.'
In the western boundary of S. No. 242-3 part, *read* 'S. No. 241-6 part.'

(18) In the names of owners of S. No. 242-2 part, *add* 'Gorti Mannamma.'
In the northern boundary of S. No. 242-2 part, *add* 'S. No. 242-5 part.'

(20) *For* 'Ryotwari dry, S. No. 245-1 part,' *etc.*, *read* the following two items :—
'(a) Ryotwari dry, S. No. 245-1 part, belonging to Chekka Vinayya, bounded on the north by S. No. 1B part; east, south and west by S. No. 245-4, part—acre 0·05.
(b) Ryotwari dry, S. No. 245-1 part, belonging to Chekka Vinayya, bounded on the north and east by S. No. 245-1 part, south by S. No. 242-3 part, west by S. No. 245-3 part—acre 0·05.'

(21) In the southern boundary of S. No. 118 part, omit 'S. No. 118 part.' In the eastern boundary of S No. 118 part read 'S. No. 117-2 part.'

(22) In the northern boundary of S. No. 117-2 part, omit 'S. No. 117-2 part.'

In the eastern boundary of S. No. 117-2 part, for 'S. No. 117-3 part,' read 'S. No. 117-2 part.'

In the southern boundary of S. No. 117-2 part, omit 'S. No. 117-2 part.'

In the western boundary of S. No. 117-2 part, for 'S. No. 118 part' read '117-2 part.'

(23) In the northern boundary of S. No. 117-3 part, for '117-3 part,' read 'S. No. 119-2 part.'

In the eastern boundary for 'S. No. 119-2 part' read 'S. No. 117-3 part.'

In the southern boundary omit 'S. No. 117-3 part.'

In the western boundary for 'S. No. 117-2 part' read 'S. No. 117-3 part.'

(24) In the northern boundary of S. No. 119-2 part for 'S. No. 119-2 part' read '117-3 part.'

In the western boundary of 119-2 part for 'S. No. 117-3 part' read 'S. No. 119-2 part.'

In the notification under section 4 (1) of the Land Acquisition Act I of 1894 as amended by the Land Acquisition Amendment Act XXXVIII of 1923, published at pages 1079 and 1080 of the *Fort St. George Gazette*, dated 17th October 1933, relating to the acquisition of land to be acquired for the excavation of Pothumarru channel in Pothumarru village, Kaikalur taluk, Kistna district—

Item No. 1.—In the names of owners of S. No. 60-1 part, omit 'Bapanamma.'

Item No. 2.—For 'personal inam, wet, S. No. 60-1 part, etc.,' read the following two items :—

(i) Personal inam, wet, S. No. 60-1 part, belonging to Gottl Venkatappayya, bounded on the north by S. No. 60-4 part, east and south by S. No. 60-1 part, west by S. No. 60-1 part—Acre 0·15.

(ii) Personal inam, wet, S. No. 60-1 part, belonging to Gottl Venkatappayya, bounded on the north by S. No. 60-4 part; east by S. No. 60-2 part, south and west by S. No. 60-1 part—Acre 0·01.

Item No. 4.—In the names of the owners of S. No. 60-3 part, omit the name of 'Bapanamma.'

Eastern boundary, for 'S. No. 60-1 part,' read 'S. No. 58-1 part & 2 part.'

Item No. 5.—In the names of the owners of S. No. 47-10 part, omit the name of 'Katta Ramudu.'

Western boundary, for 'S. No. 46 part,' read 'S. No. 47-9.'

Item No. 8.—In the names of the owners of S. No. 47-16 part omit 'Katta Ramamma.'

Item No. 12.—In the names of the owners of S. No. 58-4 part, omit 'Bolli Venkayya.'

Item No. 13.—In the names of the owners of S. No. 50-7 part, omit 'Bolli Venkayya.'

Item No. 17.—In the survey number of the land to be acquired, for 'S. No. 50-9,' read 'S. No. 50-8 part.'

Item No. 17.—In the names of the owners of S. No. 50-7 part, for 'Katta Venkayya and Lakshmudu being minor guardian brother Katta Bhimayya,' read 'Katta Bhimayya.'

Item No. 18.—In the northern boundary of S. No. 50-10, for 'S. No. 50-10,' read 'S. No. 50-10 part.'

In the eastern boundary of S. No. 50-10, for 'S. No. 57 part' read 'S. No. 59-2.'

Item No. 19.—In the survey number of land to be acquired, for 'S. No. 59-1' read 'S. No. 59-1 part.'

In the northern boundary of the survey number of the land to be acquired, for 'S. No. 59-2' read 'S. No. 59-2 part.'

Item No. 20.—For 'personal inam, wet, S. No. 59-2 part, etc.,' read the following two items :—

(i) Personal inam, wet, S. No. 59-2 part, belonging to Gottl Venkatappayya, bounded on the north by S. No. 59-4 part & 2 part; east and south by S. No. 59-2 part, west by S. No. 59-1 part—Acre 0·20.

(ii) Personal inam, wet, S. No. 59-2 part, belonging to Gottl Venkatappayya, bounded on the north by S. No. 59-2 part; east by S. No. 58, south by S. No. 60-4 part & 3 part and 57-1 part; west by S. No. 59-2 part—Acre 0·42.

Item No. 21.—In the names of the owners of S. No. 60-4 part, omit 'Katta Mahalakshmi.'

In the western boundary of S. No. 60-4 part, for 'S. No. 59-2 part,' read 'S. No. 60-4 part.'

Item No. 25.—For 'ryotwari, dry, S. No. 134-2 part, etc.,' read the following two items :—

(i) Ryotwari, dry, S. No. 134-2 part, belonging to Veeranki Parasuramudu, bounded on the north by S. No. 134-2 part; east by S. No. 133-5 part, south by S. No. 133-1 part & 2 part, west by S. No. 59—Acre 0·05.

(ii) Ryotwari, dry, S. No. 134-2 part, belonging to Veeranki Parasuramudu, bounded on the north by S. No. 134-2 part; east by S. No. 135 part, south and west by S. No. 133-15 part—Acre 0·01.

Item No. 26.—In the names of the owners of S. No. 133-1 part, add 'Inukudar Nalamati Thatayya.'

Item No. 27.—In the names of owners of S. No. 133-3 part, add 'mortgagee Padamati Thatayya.'

Item No. 24.—In the names of the owners of S. No. 133-8 part, for 'Gotla Manikyam,' read 'Gotla Venkataramudu and Gotla Parasuramudu, mortgagee Kurapati Manikyam.'

Item No. 31.—For 'ryotwari, dry, S. No. 133-15 part, etc.,' read the the following two items :—

(i) Ryotwari, dry, S. No. 133-15 part, belonging to Adivi Brahmayya Rau, bounded on the north by S. No. 134-2 part, east and south by S. No. 133-15 part, west by S. No. 133-11 part—Acre 0·15.

(ii) Ryotwari, dry, S. No. 133-15 part, belonging to Adivi Suryanarayana, being minor guardian, natural father Vemavarapu Narayana, bounded on the north by S. No. 134-2 part, east by S. No. 135 part, south and west by S. No. 133-15 part—Acre 0·17.

Item No. 32.—For 'ryotwari, dry, S. No. 135 part, etc.,' read the following three items :—

(i) Ryotwari, dry, S. No. 135 part, belonging to Katla Ramaswami, mortgagee Kurapati Manikyam, bounded on the north, east and south by S. No. 135 part, west by S. No. 134-2 part and 133-15 part—Acre 0·13.

(ii) Ryotwari, dry, S. No. 135 part, belonging to Kurapati Manikyam, bounded on the north, east, south and west by S. No. 135 part—Acre 0·04.

(iii) Ryotwari, dry, S. No. 135 part, belonging to Padamati Thatayya, being minor mother and guardian [illegible], bounded on the north by S. Nos. 135 part and 136-5 part, east by S. No. 136 part, south and west by S. No. 135 part—Acre 0·28.

Item No. 34.—In the names of the owners of S. No. 128-5 part, for 'Pachigolla Gangulu and Pachigolla Anjamma,' read 'Pachigolla Gangayya.'

Item No. 35.—In the names of the owners of S. No. 128-5 part, add the names 'Pachigolla Veeramma, Pachigolla Venkataramanamma, Bapanamma and Subbammayamma.'

Item No. 37.—For 'ryotwari, dry, S. No. 188-3 part, etc.,' read the following three items :—

(i) Ryotwari, dry, S. No. 188-5 part, belonging to Pachigolla Lakshmayya, bounded on the north, east and south by S. No. 188-5 part, west by S. No. 188-4 part—Acre 0·08.

(ii) Ryotwari, dry, S. No. 188-5 part, belonging to Pachigolla Lakshmayya, bounded on the north by S. No. 188-5 part, east by S. Nos. 190 part and 188-5 part; south and west by S. No. 188-5 part—Acre 1·35.

(iii) Ryotwari, dry, S. No. 188-5 part, belonging to Pachigolla Lakshmayya, bounded on the north and east by S. No. 190 part, south and west by S. No. 188-5 part—Acre 0·01.

Item No. 38.—For 'ryotwari, dry, S. No. 190 part, etc.,' read the following ten items :—

(i) Ryotwari, dry, S. No. 190 part, belonging to Marida Venkataswami, Marida Lakshmudu, Marida Narayanaswami, Annapurnamma, Manikyam, Venkatachalam, Chandramma, mortgagee Kommaria Manikyam and Padamati Thatayya, bounded on the north, east south and west by S. No. 190 part—Acre 0·01.

(ii) Ryotwari, dry, S. No. 190 part, belonging to Marida Venkataswami, Marida Narayanaswami, Marida Lakshmudu, Marida Somasekhara, Manikyam, Venkatachalam, Chandramma, mortgagee Kommaria Manikyam and Padamati Thatayya, bounded on the north and east by S. No. 190 part, south and west by S. No. 188-5 part—Acre 0·06.

(iii) Ryotwari, dry, S. No. 190 part, belonging to Marida Venkataswami, bounded on the north and east by S. No. 190 part, south by S. No. 188-5 part, west by S. No. 190 part—Acre 0·14.

(iv) Ryotwari, dry, S. No. 190 part, belonging to Marida Venkataswami, bounded on the north and east by S. No. 190 part, south by S. Nos. 190 part and 188-5 part, west by S. No. 190 part—Acre 0·13.

(v) Ryotwari, dry, S. No. 190 part, belonging to Marida Narayanaswami, mortgagee Kommaria Manikyam, bounded on the north, east, south and west by S. No. 190 part—Acre 0·15.

(vi) Ryotwari, dry, S. No. 190 part, belonging to Marida Lakshmudu, mortgagee Padamati Thatayya, bounded on the north, east, south and west by S. No. 190 part—Acre 0·14.

(vii) Ryotwari, dry, S. No. 190 part, belonging to Marida Somasekharam, bounded on the north, east, south and west by S. No. 190 part—Acre 0·16.

(viii) Ryotwari, dry, S. No. 190 part, belonging to Marida Mahalakshmudu, bounded on the north, east, south and west by S. No. 190 part—Acre 0·14.

(ix) Ryotwari, dry, S. No. 190 part, belonging to Marida Venkatachalam, bounded on the north, east, south and west by S. No. 190 part—Acre 0·14.

(x) Ryotwari, dry, S. No. 190 part, belonging to Marida Chandramma, interested person Katla Subbayya, bounded on the north by S. No. 190 part, east by S. No. 191-1 part & 2 part; south and west by S. No. 190 part—Acre 0·13.

Item No. 39.—For 'ryotwari, dry, S. No. 191-1 part,' read the following five items :—

(i) Ryotwari, dry, S. No. 191-1 part, belonging to Marida Venkataswami, bounded on the north and east by S. No. 191-1 part; south by S. No. 191-2 part, west by S. No. 190 part—Acre 0·04.

(ii) Ryotwari, dry, S. No. 191-1 part, belonging to Marida Narayanaswami, mortgagee Kommaria Manikyam, bounded on the north and east by S. No. 191-1 part, south by S. No. 191-2 part, west by S. No. 191-1 part—Acre 0·01.

(iii) Ryotwari, dry, S. No. 191-1 part, belonging to Marida Lakshmudu, mortgagee Padamati Thatayya, bounded on the north and east by S. No. 191-1 part, south by S. No. 191-2 part, west by S. No. 191-1 part—Acre 0·01.

(iv) Ryotwari, dry, S. No. 191-1 part, belonging to Marida Somasekharam, bounded on the north and east by S. No. 191-1 part, south by S. No. 191-2 part, west by S. No. 191-1 part—Acre 0·02.

(v) Ryotwari, dry, S. No. 191-1 part, belonging to Marida Mahalakshmudu, bounded on the north by S. No. 191-1 part, east and south by S. No. 191-2 part—Acre 0·01.

Item No. 41.—For 'ryotwari, dry, S. No. 192-1 part, etc.,' read the following two items :—

(i) Ryotwari, dry, S. No. 192-1 part, belonging to Padamata Gangulu, bounded on the north by S. Nos. 191-2 part and 192-1 part; east and south by S. No. 192-1 part, west by S. No. 191-2 part—Acre 0·30.

(ii) Ryotwari, dry, S. No. 192-1 part, belonging to Gadiraju Venkataraju, mortgagee Kambam Thatayya, wife of Sundararaju, bounded on the north by S. No. 191-2 part and 192-1 part, east by S. No. 221-1 part, south and west by S. No. 192-1 part—Acre 0·79.

Item No. 43.—For 'ryotwari, dry, S. No. 224-1 part, etc.,' read the following two items :—

(i) Ryotwari, dry, S. No. 224-1 part, belonging to Dathina Vellayya and Dathina Parasuramayya, bounded on the north by S. No. 191-6 part, east and south by S. No. 224-1 part, west by S. No. 193-1 part—Acre 0·03.

(ii) Ryotwari, dry, S. No. 224-1 part, belonging to Dathina Venkayya and Dathina Parasuramayya, bounded on the north by S. Nos. 191-6 part and 224-1 part, east by S. No. 222-1 part, south and west by S. No. 224-1 part—Acre 0·63.

Item No. 45.—In the names of the owners of S. No. 222-3 part, omit 'Govindu' and add 'Gokayya, mortgagee Pallapotha Mahalakshmi.'

Item No. 46.—In the names of the owners of S. No. 222-4 part, add 'Gorla Chinna Venkayya, mortgagee Pallapotha Mahalakshmi.'

Item No. 47.—For 'ryotwari, dry, S. No. 311-1 part,' read the following two items :—

(i) Ryotwari, dry, S. No. 317-1 part, belonging to Gorla Gokayya and Gorla Chinna Venkayya, mortgagee Pallapotha Mahalakshmi, bounded on the north by S. No. 224 part, east and south by S. No. 317-1 part; west by S. No. 222-1 part—Acre 0·08.

(ii) Ryotwari, dry, S. No. 317-1 part, belonging to Gorla Gokayya and Gorla Chinna Venkayya, mortgagee Pallapotha Mahalakshmi, bounded on the north by S. No. 311-1 part, east by S. No. 311-2 part, south and west by S. No. 317-1 part—Acre 0·10.

Item No. 48.—For 'ryotwari, dry, S. No. 317-2 part, etc.,' read the following two items :—

(i) Ryotwari, dry, S. No. 317-2 part, belonging to Gonipatti Musalamma, Velamuri Saramma being minor guardian Velamuri Chukkamma, bounded on the north by S. No. 316 part, east and south by S. No. 317-2 part, west by S. No. 317-1 part—Acre 0·14.

(ii) Ryotwari, dry, S. No. 317-2 part, belonging to Rudraraju Mangayya, bounded on the north by S. No. 316 part, east by S. No. 317-2 part, south and west by S. No. 317-2 part—Acre 0·06.

Item No. 49.—In the names of the owners of S. No. 317-3 part, omit 'Venkata Nagamma.'

Item No. 51.—For 'ryotwari, dry, S. No. 322-1 part, etc.,' read the following two items :—

(i) Ryotwari, dry, S. No. 322 part, belonging to Nambari Ramaraju, bounded on the north by S. Nos. 316 part and 318 part; east by S. No. 322 part, south by S. No. 322 part, west by S. No. 317-4 part—Acre 1·30.

(4) Byepannal, dry, S. No. 322 part, belonging to Nambiyar Sarangapani Iyengalpet in the north of S. No. 322 part, read by S. No. 1, part; south to road to S. No. 322 part—Acre 1·10.

(5) In S. No. 323—*For* 'Byepannal, dry, S. No. 323-2 part etc.,' *read* the following in four lines:—

(1) Byepannal, dry, S. No. 323-2 part, belonging to Nambiyar Sarangapani Iyengalpet on the north, east and south by S. No. 323-2 part, and by S. No. 322 part—Acre 1·10.

(2) Byepannal, dry, S. No. 323-3 part, belonging to Nambiyar Sarangapani Iyengalpet on the north by S. No. 323-2 part, east by S. No. 323-2 part and 323-3 part, south by S. No. 324 part, and west by S. No. 323-2 part and 323-3 part—Acre 1·00.

(3) Byepannal, dry, S. No. 323-4 part, belonging to Nambiyar Sarangapani Iyengalpet on the north and east by S. No. 323-3 part, south by S. No. 324-1, 2, 3, 4, 5, 6 & 11 part, and by S. No. 323-3 part—Acre 1·10.

(4) Byepannal, dry, S. No. 323-5 part, belonging to Nambiyar Sarangapani Iyengalpet on the north by S. No. 323-4 part, east by S. No. 324 part and 324-11 part, south by S. No. 324-11 part and 324-11 part—Acre 1·00.

In S. No. 324—In the names of the owners of Byepannal, dry, S. No. 324 part, for 'in Byepannal 5 ampu' read 'Byepannal Pakkam main 64 ampu'.

In S. No. 325—In the names of owners of S. No. 325-4 part, for 'Karuppa' read 'Murugan'.

In S. No. 326—In the names of the owners of Byepannal, dry, S. No. 326-5 part, for 'Sundaram' read 'Murugan'.

In S. No. 327—In the names of the owners of Byepannal, dry, S. No. 327-3 part, for 'in Byepannal 5 ampu' read 'Byepannal Pakkam main 64 ampu'.

In S. No. 328—In the names of the owners of S. No. 328-5 part, for 'Karuppa' read 'Murugan'.

In S. No. 329—In the names of owners of S. No. 329-4 part, for 'Karuppa' read 'Murugan'.

In S. No. 330—In the names of the owners of Byepannal, dry, S. No. 330-5 part, for 'Sundaram' read 'Murugan'.

In S. No. 331—In the names of the owners of Byepannal, dry, S. No. 331-3 part, for 'in Byepannal 5 ampu' read 'Byepannal Pakkam main 64 ampu'.

In S. No. 332—In the names of the owners of S. No. 332-4 part, for 'Karuppa' read 'Murugan'.

In S. No. 333—In the names of the owners of Byepannal, dry, S. No. 333-4 part, for 'Sundaram' read 'Murugan'.

In S. No. 334—In the names of the owners of S. No. 334-4 part, for 'Karuppa' read 'Murugan'.

In S. No. 335—In the names of the owners of S. No. 335-4 part, for 'Karuppa' read 'Murugan'.

In S. No. 336—In the names of the owners of S. No. 336-4 part, for 'Karuppa' read 'Murugan'.

In S. No.

			Acres.
pail, dry, vitral pasjal. No. 363-4 B, land-revenue of Ayanuppa Nadhar (certain element Kanyamma Chetti) as instructed for kudiyarumaram Karuppa Nadhar and Periyanayi Nadhar, bounded on the north by S. No. 363-3 A 4 A 4 C, sold by Act 2nd Land 363-4 A; south by Nos. 363-4 C, 363-1 and 363-6 B; west by S. No. 363-6 C ...	...	...	0·09

No. 103.—Under section 48 (1) of the Land Acquisition Act I of 1894, as amended by Act XXXVIII of 1923, the Governor in Council hereby withdraws from the acquisition of the undermentioned lands in Kandiyur village, Tanjore district, included in the notification under section 4 (1) of the Act, as being required for the Canal System of the Cauvery-Mettur Project and published at Part I of the *Fort St. George Gazette*, on the following dates :—

Pages 1731–1762 of the *Fort St. George Gazette*, dated 22nd July 1925.

Survey number and subdivision.	Extent withdrawn.	Out of extent notified.
	Acs.	Acs.
Government, dry—		
419 B-14 ..	0·09	0·13
419-1 ..	0·09	0·16
2 ..	0·01	0·20
3 ..	0·01	0·34
4 ..	0·01	0·35
5 ..	0·01	0·80
6 ..	0·02	
7 ..	0·03	
415 A-5 ..	0·06	0·15
6 ..	0·06	0·13
7 ..	0·10	0·02
11 ..	0·01	0·02
12 ..	0·01	0·00
416 B-1 ..	1·07	0·09
2 ..	0·07	0·00
3 ..	0·06	0·00
4 ..	0·03	
5 ..	0·03	
6 ..	0·03	
7 ..	0·03	
8 ..	0·02	
9 ..	0·02	
10 ..	0·03	
11 ..	0·01	
12 ..	0·01	
13 ..	0·05	0·17
14 ..	0·15	0·35
15 ..	0·15	0·21
16 ..	0·11	
17 ..	0·07	0·49
20 ..	0·20	0·05
416-1 ..	0·03	0·05
434 B-1 ..	0·11	0·35
2 ..	0·01	
3 ..	0·06	0·14
6 ..	0·04	0·12
7 ..	0·04	0·11
8 ..	0·04	0·11
13 ..	0·20	
14 ..	0·02	0·15
15 ..	0·13	
16 ..	0·08	
18 ..	0·02	
438 A-1 ..	0·05	
2 ..	0·03	
3 ..	0·02	0·08
4 ..	0·21	0·36
5 ..	0·27	0·39
438 B-1 ..	0·13	0·20
2 ..	0·01	
3 ..	0·01	
4 ..	0·03	
5 ..	0·06	
438 A-1 ..	0·06	0·20
2 ..	0·01	0·09
3 ..	0·13	
4 ..	0·18	0·40
5 ..	0·09	0·20
431 B-7 ..	0·10	0·40
8 ..	0·16	0·10
9 ..	0·17	0·05
10 ..	0·17	
11 ..	0·31	0·70
438-1 ..	0·18	0·28
6 ..	0·09	0·12
7 ..	0·10	0·25
8 ..	0·06	0·48
9 ..	0·06	
433-1 ..	0·15	0·32
5 ..	0·06	0·13
6 ..	0·05	0·10
439-1 ..	0·16	0·40
2 ..	0·02	
415-2 ..	0·04	
3 ..	0·06	0·32
4 ..	0·15	0·24
5 ..	0·07	0·15
6 ..	0·05	0·13
7 ..	0·15	0·05
15 ..	0·01	
454-1 ..	0·43	1·20
2 ..	0·17	0·40
3 ..	0·20	0·32
4 ..	0·03	0·20
5 ..	0·01	0·04
6 ..	0·03	
458-1 ..	0·04	
459-6 ..	0·05	
7 ..	0·01	
8 ..	0·03	
9 ..	0·04	0·10
455-15 ..	0·05	0·25
17 ..	0·13	
482-2 ..	0·15	
3 ..	0·02	
4 ..	0·03	
5 ..	0·25	
6 ..	0·08	
7 ..	0·09	
460-2 ..	0·03	
3 ..	0·01	
4 ..	0·04	

Survey number and subdivision.	Extent withdrawn.	Out of extent notified.
	Acs.	Acs.
Government, dry—		
483-6 ..	1·30	
6 ..	0·04	
483-4 ..	0·15	
5 ..	0·13	
6 ..	0·10	
7 ..	1·25	
8 ..	0·32	
10 ..	0·01	
11 ..	0·02	
479-1 ..	0·16	
5 ..	0·20	
6 ..	0·15	
8 ..	0·01	0·02
9 ..	0·07	0·15
7 ..	0·07	
8 ..	0·05	
10 ..	0·16	
12 ..	0·14	0·13
13 ..	0·14	
15 ..	0·05	
16 ..	0·15	
479-1 ..	0·10	0·05
8 ..	0·13	0·20
447 B-10 ..	0·27	0·35
11 ..	0·31	0·45
6 ..	0·23	0·35
6 ..	0·14	0·10
7 ..	0·03	
5 ..	0·14	0·25
447 A-5 ..	0·14	0·30
21 ..	0·18	
22 ..	0·06	0·16
448-2 ..	0·03	
3 ..	0·17	0·30
4 ..	0·17	0·21
5 ..	0·28	
7 ..	0·01	
8 ..	0·49	0·10
10 ..	0·30	
11 ..	0·03	
12 ..	0·01	0·16
13 ..	0·04	0·21
14 ..	0·21	0·22
446-11 ..	0·13	0·10
13 ..	0·17	
8 ..	0·01	
9 ..	0·08	
14 ..	0·45	0·54
Puttim—		
348-1 ..	0·15	
Government, dry—		
347 B-3 ..	0·04	
4 ..	0·23	
5 ..	0·02	
6 ..	0·22	
7 ..	0·09	
8 ..	0·07	
9 ..	0·04	
12 ..	0·13	
13 ..	0·10	
14 ..	0·10	
15 ..	0·04	
16 ..	0·52	
17 ..	0·16	
18 ..	0·16	
19 ..	0·08	0·64
20 ..	0·08	
346 A-5 ..	0·03	
7 ..	1·11	1·20
8 ..	0·03	
9 ..	0·15	0·21
338 B-15 ..	0·15	
16 ..	0·15	0·17
17 ..	0·04	0·10
338-8 ..	0·40	0·45
7 ..	0·08	
8 ..	0·18	0·15
9 ..	0·26	0·24
14 ..	0·05	0·08
15 ..	0·21	
334-4 ..	0·16	0·24
5 ..	0·16	0·25
10 ..	0·06	0·16
11 ..	0·21	0·24
12 ..	0·06	
13 ..	0·41	0·45
16 ..	0·43	0·45
331-12 ..	0·33	0·45
13 ..	0·21	
15 ..	0·36	
16 ..	0·02	
615 A-13 ..	0·32	0·15
618-1 ..	0·31	
2 ..	0·33	
3 ..	0·01	0·10
4 ..	0·10	0·05
5 ..	0·04	
616-1 ..	0·05	
2 ..	0·12	1·25
3 ..	0·07	0·05
4 ..	0·06	0·05
622-1 ..	2·40	
6 ..	0·03	

Page 1363 of the notification, dated 27th July 1928.

Survey number and subdivision.	Extent withdrawn.	Out of extent notified.
	Acs.	Acs.
Government, dry—		
415 B-17 ..	0·27	0·20
434 B-3 ..	0·05	
13 ..	0·10	0·01
12 ..	0·10	0·21
14 ..	0·12	0·26
401-8 ..	0·04	0·05
455-1 ..	1·20	0·50
462-7 ..	0·01	
448-11 ..	0·31	0·05
455-4 ..	0·10	
454 7 ..	0·11	0·20
10 ..	0·02	

Survey number and subdivision.	Extent withdrawn.	Out of extent notified.
	Acs.	Acs.
Government, dry—		
434-15-5 ..	0·05	
455-9 ..	0·08	
10	0·01	0·07
11	0·03	0·25
12	0·03	0·14
14	0·01	
401-14	0·07	
20	0·09	
16	0·03	0·03
447 B-7 ..	0·03	0·05
449-14	0·03	
8	0·10	0·14
9	0·04	

Page 203–204, dated 3rd February 1931.

Government, dry—		Government, dry—	
398 A-2 ..	0·01	412 A-7 ..	0·01
434 C-4 ..	0·02	13 ..	0·01
Government, manavari—		15 ..	0·01
398 A-10 ..	0·—	18 ..	0·01

Page 336 of the *Fort St. George Gazette*, Part I, dated 10th March 1931.

Government, dry—		
427-5 ..	0·01	

No. 101.—Under section 48 (1) of the Land Acquisition Act I of 1894 as amended by the Land Acquisition Amendment Act XXXVIII of 1923, the Governor in Council hereby withdraws from the acquisition of lands specified below in Irum Melpanikkadu village, Arantangi taluk, Tanjore district, included in the notification under section 4 (1) of the Land Acquisition Act published at page 370, Part I of the *Fort St. George Gazette*, dated 10th February 1929, and at page 233 of the *Fort St. George Gazette*, dated 13th February 1930, as being required for the Grand Anicut Canal of the Cauvery-Mettur Project.

Page 370, Part I of the *Fort St. George Gazette*, dated 10th February 1929.

Reservoir number.	Old survey number.	Approximate extent.
		Acs.
Wet—		
106-1 ..	202-3 C & 16 C.	0·10
104-1 ..	202-4	0·45
2 ..	8	0·26
3 ..	7	0·38
4 ..	6	0·17
7 ..	202-1 A, 4, 2 & 3.	0·15

Reservoir number.	Old survey number.	Approximate extent.
		Acs.
Wet—		
135-1 ..	135-4 A & B.	0·15
2 ..	135-3	0·05
157-6 ..	204-3	0·02
7 ..	204-5	0·03
8 ..	6	0·01
9 ..	1	0·17
Total ..		0·95

Page 223, Part I of the *Fort St. George Gazette*, dated 16th February 1930.

Reservoir number.	Approximate extent.
	Acs.
Irum, wet—	
107-3	0·05
4	0·25
5	0·04
6	0·10
7	0·17
8	0·04
140-1	0·14
2	0·41
134-1	0·02
4	0·04

Reservoir number.	Approximate extent.
	Acs.
Irum, wet—	
104-4	0·15
6	0·10
7	0·04
8	0·04
105-1	0·29
2	0·11
3	0·18
4	0·02

Fort St. George, February 14, 1934.

No. 105.—Under section 48 (1) of the Land Acquisition Act I of 1894, as amended by the Land Acquisition Act XXXVIII of 1923, the Governor in Council hereby withdraws from the acquisition of the Canal hereby withdraws from the declaration under the lands mentioned below included in the declaration under section 4, published at page 2080 of Part I of the *Fort St. George Gazette*, dated the 10th December 1933, as being required for extra acquisition of lands for borrow pits between R.D. 22/35 to 22/50 of the Grand Anicut Canal in—

Tanjore district, Pattukkottai taluk,
No. 94, Zamin Sillathur village.

		Acs.
Karisl, dry, topa kollai, T.S. No. 300-3 B, inavaramdar Thirumalai Pasupandian, minor Krishnaswami Pasupandian, by guardian and brother Thirumalai Pasupandian, bounded on the north by motteyaru Muthiya Ambalamaram, bounded on the north by S. No. 300-3 A 2 C, sold by No. 300-3 C, south by No. 315-1 A, west by No. 314-1 C ...	...	0·10
Zamin, dry, nava kollai, T.S. No. 311-1 A, inavaramdar S. Ibn Ar. Nac. Ramanathan Chettiyar, bounded on the north by No. 299-3 B, east by No. 315-1 B; south by No. 315-3 A; west by No. 314-1 C ...	...	0·21

Ennis dry, also brbd T.S. No. 218-3 A, Indivanandam Chinnaswami Ambigapara and Kadiya Ambigapara, sons of Ramaswami and Annamma by devadas and another Manual, ontvandaki o Mm. At Nin. Ramakrishna Chettiyar bounded on the north by No. 218-4 A; east by No. 218-3 B, south by No. 218-3 A; west by No. 218-1 C & A .. .. 0·08

Zamin dry (also T.S. No. 218-4 A, Indivanandam G. Muthupayal Ambikapara, Sriranandar A. Ra. Ar. Ra. Ramanathan Chettiyar, bounded on the north by No. 218-4 A; east by No. 218-4 B, south by No. 218-3 A; west by No. 218-2 A .. .. 0·08

ACQUISITION OF LANDS.

Fort St. George, February 13, 1931.

Under section 6 of the Land Acquisition Act, the Governor in Council hereby declares that the land specified below and measuring 0·40 of an acre, be the same a little more or less, is needed for a public purpose to wit, for field channel of the Cauvery Mettur Project; and under sections 3 and 7 of the same Act, the Special Deputy Collector, Mannargudi No II, at Tanjore, is appointed to perform the functions of a Collector under the Act and directed to take order for the acquisition of the said land. A plan of the land is kept in the office of the Special Deputy Collector, Mannargudi No II, at Tanjore, and may be inspected at any time during office hours.

Tanjore district, Mannargudi taluk,
No. 16/1. Inam Chettichatram village.

	Acre.
Inam, dry T.S. No 343-3 A, O.S. No. 206-3 part, Inavarandar K. Gopalakrishna Ayyar, bounded on the north by No. 343-2 east by No. 343-3 B; south by No. 343-3 & 3 B west by No 343-2	0·08
Inam, dry, T.S. No. 343-1 A, O.S. No. 206-3 part, Inavarandar K. Gopalakrishna Ayyar bounded on the north by No 341, east by No. 343-1 B & 2, south by V. No. 337, Pallakadi road, No. 343-1 B; west by No. 331 ..	0·05
Inam, dry, T.S. No. 343-1 B-1, O.S. No. 206-4 part, Inavarandar G. Sadhaviya Kandiyan, bounded on the north by No. 343-1 A, east by No. 343-1 B-2, south by No. 343-1 B-2 & 1 B-1, west by No. 343-1 A	0·08
Inam, dry, T.S. No. 343-2 B-1, O.S. No. 206-4 part, Inavarandar P. Raja Pillai, bounded on the northby No. 343-1 B-1; east by No. 343-2 B-2; south by Nos. 343-2 B-1 and 343-2 B-2, west by No. 343-1 A	0·06
Inam, dry, T.S. No. 350-2 B-1, O.S. No. 206-4 part, Inavarandar M. Venkatachalam Kandiyan, bounded on the north by Nos. 343-2 B-1 and 350-1 A east and south by No. 350-2 B-2, west by No. 350-1 B-1 & 1 A	0·05
Inam, dry, T.S. No. 350-1 B-1, O.S. No. 206-4 part, Inavarandar G. Sivaraami Muvarayan bounded on the north by No. 350-1 A, east by No. 350-2 B-1, south by No. 350-1 B-2; west by No. 351-1 B-1	0·06
Inam, dry, T.S. No 351-1 B-1, O.S. No. 206-4 part, Inavarandar G. Sadhaviya kandiyan bounded on the north by No. 351-1 A, east by Nos. 350-1 B-2 and 351-1 B-2; south by No. 351-1 B-2, west by No. 351-1 A ..	0·09
Total ..	0·43

Fort St. George, February 6, 1934.

Under section 6 of the Land Acquisition Act, the Governor in Council hereby declares that the land specified below and measuring 1·21 acres, be the same a little more or less, is needed for a public purpose, to wit, for repairs to Peddu bank of Jagapatinagaram; and, under sections 3 and 7 of the same Act, the Revenue Divisional Officer, Peddapur, is appointed to perform the functions of a Collector under the Act and directed to take order for the acquisition of the said land. A plan of the land is kept in the office of the Revenue Divisional Officer, Peddapur, and may be inspected at any time during office hours.

East Godavari district, Peddapur taluk,
Jagapatinagaram village.

	Acre.
Ayyanar, dry S. No. 241 D, belonging to Sri Sattanathaka Sivanarajia, bounded on the north by No. 767, 816 and 816/1 by No. 767-A; west by No. 78	0·07
Ayyanar, dry, S. No. 88-2, belonging to Sri Velakaraya Ramachandraraja and Sri Gutturajakula Bhaskararaja, bounded on the north and east by No. 89-1, south by No. 87, west by No. 88-1	0·30

Velanka village.

Enfranchised service inam, dry, S. No. 5-2, belonging to Chegatti Subbaiah and Pulla Ramaiah, bounded on the north by enamboki (layout of family Gurukaraju); east by No. 39 and enamboki (path); south and west by No. 5-1	0·12
Zamindari puttu poramboke (formerly No. 65) No. 39, belonging to Sri Raja Rao Ramakrishna Ranga Rao Bahadur Garu, Proprietor of Kirlampudi A-Z 46/46, bounded on the north by zamindari puttu Adavilla No. 63; east by No. 40; south by No. 67 of Jagapatinagaram; west by No. 5-2	0·13
Zamindari, 216-2041, wet, No. 40 and portion of puttum No. 63, belonging to Adavilla Pedayya, bounded on the north and east by puttum No. 63 south by S. No. 67 of Jagapatinagaram, west by S. No. 39 and zamindari puttu	0·30
Total ..	1·21

NOTE.—Sri Raja Rao Ramakrishna Ranga Rao Bahadur Garu, Mahamandaja Ist Kant. 6.

Fort St. George, February 6, 1934.

Whereas it appears to the Government that the lands specified below are needed for a public purpose, to wit, for field channels, Canal System of the Cauvery Mettur Project, notice to that effect is hereby given to all whom it may concern in accordance with the provisions of section 4 (1) of the Land Acquisition Act I of 1894, as amended by the Land Acquisition Amendment Act XXXVIII of 1923; and the Governor in Council hereby authorizes the Special Deputy Collector No III, Mannargudi, at Pattukkottai, his staff and workmen to exercise the powers conferred by section 4 (2) of the Act. Under section 3 (c) of the same Act, the Governor in Council appoints the Special Deputy Collector No. III Mannargudi, at Pattukkottai, to perform the functions of a Collector under section 5-A of the Act.

Tanjore district, Pattukkottai taluk,
Inam Sembalur village.

	Approximate extent. Acres.
Nachikulam tank-bed, S. No. and T.S. No. 91-3, Inavarandars M. Venkatrama Ayyar, Palaniyappa Velan and Rangaswami Velan, M. Narayanaswami Velan, Ramaswami Velan, Sri. Ramaswami Velan, sons. Muthuswami Velan, D. Ramandha Velan, Vellaiamal and M. Chellakkutti Velai, bounded on the north by Nos. 91-5 and 92 east by Nos. 92, 93, 94 and 91-9, south by Nos. 91-3 & 7 and 28, west by No 91-3, 5 & 7	0·14
Nachikulam tank bed, S. No. and T.S No. 91-3, Inavarandars same as in S. No. and T.S. No. 91-3, bounded on the north by No 91, east by Vadagarnattangi village south by No. 92 west by No. 91-1, 2 & 5	0·09
Inam, wet, nindakulam (kulam), S. No. and T.S. No. 118-5 B, Inavarandars same as in S. No. and T.S. No. 91-3 bounded on the north by Nos. 109-4 A, east by Nos. 109-5 C; south by Nos. 109-4 B; west by Nos. 109-5 A ..	0·06
Inam, wet, waste (post settlement tank-bund), nerukkal Kattai, S. No. and T.S. No. 104-1, Inavarandars same as in S. No and T.S. No. 91-3, bounded on the north by No. 103-2 A, east and south by No. 103-2, west by Nos. 105-4 B and 17B	0·04
Inam, dry (patti), S. No. and T.S No 114-3 C, Inavarandars M. Subramanya Ayyar, P. Palaniappa Velan, M. Rangaswami Velan, M. Annamalai Velan, sons of Rangaswami Velan, Sri Ramaswami Velan and Sri. Annamalai Velar, bounded on the north by No. 114-5 A; east by No. 114-3 D; south by No. 124-4, west by No. 74-7 B	0·0034
Inam, dry, nilakkaru pundi (patti), S. No. and T.S. No. 104-1 E Inavarandar (2) Krishna Aadi, bounded on the north by No 155; east by Alaiyur village; south by No. 104-1 D west by No. 104-1 A	0·0014
Inam, dry, vettuvan thoppi (patti), S. No. and T.S. No 120-2 C, Inavarandar P. Palaniyappa Velan bounded on the north by No 120-2 A; east by No. 122 3 B, south by No 120-2 D; west by No 120-2 B	0·0034
Inam, dry, nindi pundi (patti), S. No and T.S. No. 147-4 D, Inavarandars Muthannan and Ayyanar kod trustee M. Chidambara Velar, Chellaiyal Velar, Sri. Muniayya Velar, Sri. Chidambara Velai, Arumuga Velar and Sri. Sundara Velar, bounded on the north by No. 147-3 D; east by No. 147-2 E, south by No. 148-3; west by No. 147-4 A	0·0026
Inam, dry, setta Pallai (patti), S. No and T.S. No. 49-3 D, Inavarandar S. V. Sivaramakrishna Ayyar, bounded on the north by No. 49-2 B; east by No. 49-3 E, south by No. 49-3 A; west by No. 49-2 A	0·0005
Total ..	0·2805

Whereas it appears to the Government that the lands specified below are needed for a public purpose, to wit, for the field channels of the Cauvery-Mettur Project, notice to that effect is hereby given to all whom it may concern in accordance with the provisions of section 4 (1) of the Land Acquisition Act XXXVIII of 1923; and the Governor in Council hereby authorizes the Special Deputy Collector No. IV, Pattukkottai, his staff and workmen to exercise the powers conferred by section 4 (2) of the Act. Under section 3 (c) of the same Act, the Governor in Council appoints the Special Deputy Collector No. IV, Pattukkottai, to perform the functions of a Collector under section 5-A of the Act.

Tanjore district, Pattukkottai taluk,
Inam Aladikkadu village.

	Approximate extent. Acres.
Poramboke, tank nadukulam, T.S. No. 33-1, Inavarandar Sethukrishnakiram trustee T. S. Ramanathanayakar boundad on the north by S. No. 34, east by No. 36-1 A, south by No. 33-2, west by No. 32-1 A	0·04
Poramboke, tank pudukulam, T.S. No. 33-2 Inavarandar Sethukrishnakiram Trustee T. S. Ramanathanayakar, bounded on the north by No. 33 1 B, east by No. 33-2, south by S. No. 47; west by No. 48-1	0·03
Total ..	0·07

Fort St. George, February 8, 1934.

Whereas it appears to the Government that the land specified below is needed for a public purpose to wit, for field channels, Canal System, Cauvery-Mettur Project, notice to that effect is hereby given to all whom it may concern in accordance with the provisions of section 4 (1) of the Land Acquisition Act I of 1894, as amended by the Land Acquisition Amendment Act XXXVIII of 1923; and the Governor in Council authorises the Special Deputy Collector No. III, Mannargudi at Pattukkottai, his staff and workmen to exercise the powers conferred by section 4 (1) of the Act. Under section 3 (c) of the same Act, the Governor in Council hereby appoints the Special Deputy Collector No. III, Mannargudi at Pattukkottai, to perform the functions of a Collector under section 5-A of the Act.

Tanjore district, Pattukkottai taluk,
Inam Paravattur village.

	Approximate extent. Acre.
Dubi, dry (part-nattamai potaniyin nilai), S. No. and T. S. No. 43-3, belonging to Sellammal and K. O. Ramaswamiar, bounded on the north by No. 41-2B; east by No. 43-4, south by No. 104-2, west by No. 43-3	0·10

Whereas it appears to the Government that the lands specified below are needed for a public purpose, to wit, for the field channels of the Cauvery-Mettur Project, notice to that effect is hereby given to all whom it may concern in accordance with the provisions of section 4 (1) of the Land Acquisition Act I of 1894, as amended by the Land Acquisition Amendment Act XXXVIII of 1923, and, the Governor in Council hereby authorises the Special Deputy Collector No. I, Mannargudi, his staff and workmen to exercise the powers conferred by section 4 (1) of the Act. Under section 3 (c) of the same Act, the Governor in Council appoints the Special Deputy Collector No. I, Mannargudi, to perform the functions of a Collector under section 5-A of the Act.

Tanjore district, Pattukkottai taluk,
Inam Tamarankottai village.

	Approximate extent. Acre.
Inam, dry, Sellammalkoil II-bdi, S. No. 466-1 D (cart-track on ground), S. No. 747, dry, belonging to manniyarumlars as per list below, bounded on the north by portion of S. No. 466-1 D; east by No. 466-2 B; south by No. 466-2 B; west by No. 466-1 A	0·03
Inam, manavari viramandi nanjai, S. No. 581-3 D (channel on ground), S. No. 737, dry, Muvarmukkar K. P. Muthuswami Ambalagaran, bounded on the north by No. 581-3 A, east by Thennilai chittavan kadai, south by No. 582; west by No. 581-3 B	0·0017
Inam, dry, S. No. 335-1 A, S. No. 338, karam (mudi on ground), belonging to manniyarumlars as per list below, bounded on the north by No. 340, east by No. 335-3 A, south by No. 335-1 D; west by Thirumankichari	0·01
Perumbedu, nri, S. No. 362-2 B (S. No. 240, Alayathu perumbedu nri), belonging to S. M. K. N. Dalsai Marakkayar, bounded on the north by No. 361, east by No. 362-2 A & 1 B; south by No. 362-2 C, west by No. 363-2 A	0·0443
Perumbedu, nri, S. No. 362-2 C, belonging to S. M. K. N. Dalsai Marakkayar, bounded on the north by No. 362-2 B, east by No. 361-1 B-2, south by No. 363-3 B; west by No. 362-2 A	0·0067
Inam, dry, S. No. 194-2 A (puthu vu ground), S. No. 198 part (kudi mirasu saruvanaman Sivanmal Pandiri, belonging to A. M. K. K. Sulaimanaya Velan, bounded on the north by No. 196, east by No. 195-1 B, south by No. 194-2 B, west by No. 194-1 A	0·0033
Inam, dry, S. No. 302-2 B (puthu vu ground), S. No. 280 (manyam nattu vriksha panjali, belonging to manniyarumdars as per list below, bounded on the north by No. 302-2 A, east by No. 302-4 B, south by No. 302-2 C, west by No. 302-1 B	0·01
Inam dry, S. No. 302-1 D, belonging to manniyarumdars as per list below bounded on the north by No. 302-2 A; east by No. 302-1 E, south by No. 302-1 B; west by No. 302-2 C	0·0025
Eyrti, dry, S. No. 194-1 C, F. No. 284, 2pt, Muthiriai panjai (pallam mounai) muvarumdar V Krishna Ayyar, muvarumdar 3 Maraiyors, bounded on the north by No. 193 A, east by No. 194-2, south by No. 194-1 D, west by No. 191-1 B	0·0075
Inam, dry, S. No. 437-2 C, F. No. 284 part, pirumpai panjai (part track on ground), muvarumdar V. Krishna Ayyar, bounded on the north by No. 437-2 B; east by No. 437-2 D; south by No. 434-1 A; west by No. 437-2 A	0·0234
Inam, dry, S. No. 119-7 A, F. No. 283 part, nilam (nalli on ground), belonging to manniyarumdars as per the below, bounded on the north by No. 432; east by No. 438-1 C, south by No. 440-1 B, west by No. 440-2 A	0·0126
Inam, dry, S. No. 441-2 B, F. No. 282 part Mitai (nalli and cart-track on ground), belonging to manniyarumdars as per list below, bounded on the north by No. 441-2 A 1 east by No. 441-1 B, south by No. 442; west by No. also-10 B & 10 C	0·01
Inam, dry, S. No. 501-3 A (puthu vu ground), belonging to S. M. K. N. Muhammad Abdul Hasan Marakkayar, bounded on the north by No. 502, east by No. 501-3 C, south by No. 501-3 C; west by No. 500	0·0101

List of Manniyarumdars.

1 E. K. Ramasamiah Velan.	75 E. Ayyavu Velan.
2 M. Subrahmanya Velan.	76 Kuppiah Velar.
3 M. Vaigaya Velan.	77 Viraswami Velar.
4 M. Pakkiappa Velan.	78 A. Ramaswamy Velan.
5 P. Appiah Velan.	79 S. V. Venkatasami Pillai.
6 N. Kuppuswami Pillai.	80 O. Sundaram Pillai.
7 A. Subrahmanya Velan.	81 S. Arumugha Velar.
8 V. Subbiah Velan.	82 N. S. Muthaiya Velar.
9 Vythilinga Velan.	83 V. Arumugamudia Velar.
10 V. Subbiah Pillai.	84 K. Ramasamy Velar.
11 K. Subbiah Pillai.	85 M. Kasi Velar.
12 A. Ramalinga Velan.	86 Minor K. Ramalingam, guardian mother Angammal.
13 U. Tiruvenkatasami Pillai.	87 M. Subbaiah Velar.
14 L. Chandrasami Velan.	88 A. S. Chinnappayya Velar.
15 V. Murugaya Velan.	89 T. Ayyavu Velar.
16 N. Subbiah Velan.	90 V. Ramaswami Velan.
17 A. Appiah Velan.	91 V. Venkatasami Velan.
18 K. Periasamiya Velan.	92 S. Ayyasami Velan.
19 K. V. Veerasekha Rao.	93 S. Ayyavu Velan.
20 V. Krishna Ayya.	94 S. K. Kuttiappa Velan.
21 M. Ramasamiya Velan.	95 K. M. Pakkiya Velan.
22 S. Arumugam Velan.	96 Tirupanandandam Pillai.
23 S. Sivagami.	97 K. Kaliappa Velan.
24 S. V. Ammasahib Velan.	98 Minor S. Kathal, guardian Sivagami.
25 M. K. Mirasa Velan.	99 Minor S. Kathal, guard Sivasankaran.
26 V. Ramaswami Velan.	100 Mohideen Seyval Thambi Marakkayar.
27 A. Virappa Velan.	101 S. M. K. N. Mohamed Nana Marakkayar.
28 K. Lakha Velan.	102 A. M. Mohamed Nana Thambi Marakkayar.
29 P. Angamthai Velan.	103 M. S. M. K. N. Mohammad Abdul Kasim Marakkayar.
30 P. Subrahmanya Velan.	104 L. M. Muhammad Nana Thambi Marakkayar.
31 P. M. V. Vythilinga Velan.	105 S. M. K. Muhammad Meheideen Marakkayar.
32 A. Sivayana Velan.	106 S. M. K. Muhammad Meheideen Marakkayar.
33 A. Chidambara Velan.	107 N. M. K. Sahul Meheideen Marakkayar.
34 K. Subbu muniya Velan.	108 S. M. K. Muhammad Abdul Qadir Marakkayar.
35 V. Virappa Velan.	109 N. M. K. Muhammad Ghouse Marakkayar.
36 V. Annamalai Velan.	110 A. M. K. Muhammad Salih Marakkayar.
37 Sivasankara Velan.	111 A. M. Abdul Rahman Marakkayar.
38 Minor M. Viswalingam, guardian Ramayee.	112 A. M. Japarkh Marakkayar.
39 V. M. Muthusamy Velar.	113 A. M. Muhammad Ibrahim Marakkayar.
40 R. Virappa Velan.	114 S. P. K. M. Sengatmani Achi.
41 K. K. Muthuswami Velan.	115 S. Kuppaiee Achi.
42 V. A. Ramanna Velan.	116 M. Thayyalu Achi.
43 A. K. M. K. Subbiramaya Velar.	117 A. M. M. Muhammad Ahmed Marakkayar.
44 A. V. Muniya Velan.	118 S. Chidambara Velan.
45 A. V. Kanniga Velan.	119 T. N. Virappa Velan.
46 A. V. Kanniga Velan.	120 A. K. Murugaya Velan.
47 K. Arumachala Velan.	121 K. V. Murugaya Velan.
48 V. Muthappa Velan.	122 K. Muthusamya Velan.
49 V. Thayyalu.	123 S. A. Kalapathi Velan.
50 K. K. Kalapathi Velan.	124 K. V. Murugaya Velan.
51 K. K. Ramanandhi Velan.	125 Minor K. Karuppiah, guardian Mother Alagammal.
52 M. V. Viswanami Velan.	126 K. Kamaraswami Velan.
53 V. Ramia Velan.	127 K. K. Chinnaswami Velan.
54 S. Veerabhadra Velan.	128 M. M. K. Nainal Hameed Marakkayar.
55 K. Nadi Velan.	129 S. Murugaya Velan.
56 M. Kuppaya.	130 K. Ramasami Velan.
57 Ayyavu Velan.	131 K. Viswanami Velan.
58 C. Gnanakoopmi Velan.	132 T. S. Subbaiahpuya Velan.
59 A. Sokapathi Velan.	133 K. Swamikuppa Velan.
60 K. Vythilinga Velan.	
61 K. Subbiah Velan.	
62 Sivasankaraya Velan.	
63 Vythilinga Velan.	
64 Sellammalkoil Irattai S. P. K. M. Rangasami Tevar	
65 Minor M. Ramaswami, guardian Ramayee.	
66 K. Kuppaiee Achi	
67 K. Thayalu Achi	
68 K. A. Chinnaswami Tevar	
69 K. Ramachandra Tevar.	
70 K. P. Ramaswami Ambalagaran.	

Whereas it appears to the Government that the land specified below is needed for a public purpose, to wit, for the field channel of the Cauvery-Mettur Project, notice to that effect is hereby given to all whom it may concern in accordance with the provisions of section 4 (1) of the Land Acquisition Act I of 1894, as amended by the Land Acquisition Amendment Act XXXVIII of 1923, and the Governor in Council hereby authorises the Special Deputy Collector No. IV, Pattukkottai, his staff and workmen to exercise the powers conferred by section 4 (1) of the Act. Under section 3 (c) of the same Act, the Governor in Council appoints the Special Deputy Collector No. IV, Pattukkottai, to perform the functions of a Collector under section 5-A of the Act,

Tanjore district, Pattukkottai taluk,
Inam Chinna Ammangudi village.

	Approximate extent. Acre.
Eyrala, dry, puthuttalaivai chanjai T.S. No. 187-10 B, puravarumdar Vijaya Raghunatha Thirumangala Pandiyadoar Ambalagar of Nedavasal bounded on the north by Nos. 187-17 B, east by Pudukkottai State, south by No. 188-12 B, west by No. 191-19 A	0·09

FREE ENGINEERING LIBRARY

Fort St. George, February 6, 1934.

Under section 6 of the Land Acquisition Act, the Governor in Council hereby declares that the land specified below and measuring 0·44 of an acre, be the same a little more or less, is needed for a public purpose, to wit, for the remodelling of an ex-service and reclassifying new site, Tuticorin project; and, under sections 3 and 7 of the same Act, the Revenue Divisional Officer, Chidambaram, is appointed to perform the functions of a Collector under the Act, and directed to take order for the acquisition of the said land. A plan of the land is kept at the office of the Revenue Divisional Officer, Chidambaram, and may be inspected at any time during office hours.

South Arcot district, Vriddhachalam taluk, Pastur village.

	Area.
Government, dry, R.S No. 149-1 B, belonging to Sella Pillai son of Pillayal Pillai of K-Pudur as trustee Gowtama Samudra Mudaliar Charity, hamlet of Pattiliamangalam, bounded on the north by R.S No. 149-1 A (part), by R.S. No. 149-2 south by R.S. No. 150-1 A; west by R.S. No. 149-1 A and village No. 60, Vasalaperum	0·05
Government, dry, R.S No. 149-1 A, belonging to Lakshmi Ammal, wife of Krishna Pillai and Venkatesam, multiply Nangai in Saloon of Pillai bounded on the north by R.S No. 149-1 B east by R.S. Nos. 150-1 B and 149-1 B; south by R.S. No. 150-1 B; west by V. No. of Vasalaperum	0·05
Government, dry, R.S. No. 151-1 B, belonging to Annadurai Ammal wife of Arunachalam Pillai of Kalpur, Mariyappa Mudaliar and Nallan Pillai, hamlet, bounded on the north by R.S. No. 151-1 A, east by R.S No. 151-1 B; south by R.S. No. 150; west by R.S No. 151-1 B	0·05
Government, dry, R.S. No. 161-2 B, belonging to Rajamanni Padayachi, son of Arunachalam Padayachi of Pharmakudikadu, hamlet of Vasalaperum, Perumal Padayachi Gowda Padayachi and Subramania Padayachi, multiply Survey Nos. 161-2 A, east by R.S. No. 161-4 B, south by R.S. No. 161-2 A, west by R.S. No. 161-1 B	0·05
Government, dry, R.S No. 161-4 B, belonging to Rajamanni Padayachi, son of Ammakannu Padayachi and Perumal Padayachi Gowda Padayachi and Subramania Padayachi, multiply Survey Nos. 161-4 A, east by R.S. No. 161-6 B, south by R.S. No. 150; west by R.S No. 161-4 B	0·01
Government, dry, R.S No. 161-5 B, belonging to Chidambaram Pillai, son of Sella Pillai of Kalpur bounded on the north by R.S No. 151-1 A, east by R.S. No. 161-6 B, south by R.S No. 150, west by R.S No. 161-4 B ..	0·01
Government, dry, R.S No. 161-6 B belonging to Periyasamy Udaiyan son of Narayana Udaiyan of Kalpur, Chinnasamy Valia Boya Pillai of Tirupati, bounded on the north by R.S. No. 161-5 A east by R.S. No. 151, south by R.S. No. 151, west by R.S. No. 161-5 B ..	0·01
Total ..	0·23

Vasalaperum village.

Government, dry, R.S No. 229-1 B, belonging to Velukkichami Pillai, son of Ramaya Pillai of Kalpur, mortgagee Alamelu Ammal, wife of Subbaraya Pillai of Kalpur bounded on the north by R.S. No. 234 S (part) and 229-1 A (part), by R.S. Nos. 229-1 A and 243 (part), by R.S. Nos. 234 and 234-1 C & D; west by R.S. No. 214 A	0·35
Government, dry, R.S. No. 234-C B, belonging to Mankaiyarkarasi Ammal, wife of Ramanandam Pillai Sinkapillam Pillai, son of Mangalam Pillai and Ammalayappa Pillai son of Kandasamy Pillai of Kalpur bounded on the north by R.S. No. 234, east by R.S No 234-5 C, south by R.S. No. 235-4 B, west by R.S. No. 234-5 A ..	0·18
Total ..	0·53

Fort St. George, February 13, 1934.

Whereas it appears to the Government that the land specified below is needed for a public purpose, to wit, for excavating Rur Lakshapalli channel, notice to that effect is hereby given to all whom it may concern in accordance with the provisions of section 4 (1) of the Land Acquisition Act I of 1894, as amended by the Land Acquisition Amendment Act XXXVIII of 1933; and, the Governor in Council hereby authorises the Special Deputy Collector, Chilakalapudi, his staff and workmen to exercise the powers conferred by section 4 (2) of the Act. Under section 3 (c) of the same Act, the Governor in Council appoints the Special Deputy Collector, Chilakalapudi, to perform the functions of a Collector under section 5 A of the Act.

Kistna district, Gannavaram taluk, Kuderu village.

	Appendix note extent. Acre.
Perumal Inam, dry, R.S No. 1h part, belonging to District Rajayya, bounded on the north by R.S. No 61 part of R 1f (east by R.S. No. 14 part; south by Jaggur village; west by R.S No. 67 part of Lur	0·05

Fort St. George, February 6, 1934.

Whereas it appears to the Government that the lands specified below are needed for a public purpose, to wit, for Sala channels 21 of the Grand Anicut System of the Cauvery-Mettur Project, notice to that effect is hereby given to all whom it may concern in accordance with the provisions of section 4 (1) of the Land Acquisition Act I of 1894, as amended by the Land Acquisition Amendment Act XXXVIII of 1933, and the Governor in Council hereby authorises the Special Deputy Collector No. VIII, Tanjore, his staff and workmen to exercise the powers conferred by section 4 (2) of the Act. Under sub-section (4) of section 17 of the Act, the Governor in Council directs that in view of the urgency of the case the provisions of section 5-A of the Act shall not apply to this case.

Tanjore district, Pattukkottai taluk, No. 174. Zamin Cholagandhidikadu village (Grs bdl).

	Appendix note extent. Acre.
Zamin, dry, valavadi punjai, T.S. No. 65-3 A-2, Sadhuramalinga Chinnayya Sivakar and C. Chidambara Sivakar, bounded on the south by No. 65-3 A-1, east by No. 65-3 B; south by No. 65-3 A; west by No. 65-3 C	0·008
Zamin dry, valavadi punjai, T.S. No. 65-3 A, Sadhuramalinga Chinnayya Sivakar and C. Chidambara Sivakar, bounded on the south by No. 65-3 B, 3 C & 3 C-2; east by No. 64-4 C & D; south by No. 64-4 C & D; west by No. 65-4 C & D	0·05
Total ..	0·053

NOTE.—The patta number for the above survey numbers is Rao Bahadur P. S. Rajappa, Zamindar of Rajpalayam, Pattukkottai taluk.

Under section 6 of the Land Acquisition Act, the Governor in Council hereby declares that the land specified below and measuring 0·0034 of an acre, be the same a little more or less, is needed for a public purpose, to wit, for the field channels of the Cauvery-Mettur Project, and, under sections 3 and 7 of the same Act, the Special Deputy Collector No. IV, Pattukkottai, is appointed to perform the functions of a Collector under the Act and directed to take order for the acquisition of the said land. A plan of the land is kept in the office of the Special Deputy Collector No. IV, Pattukkottai, and may be inspected at any time during office hours.

Tanjore district, Pattukkottai taluk, Zamin Pandipalayamanikudu village.

	Area.
Puladi, dry, zamin, fit for cart-track on ground, T.S. No 240-3 Suryamudar V. K. Valiammal Servai, bounded on the north by No. 240-1, east by No. 240-4, south by No. 240-3 of Valiammalai; west by No. 240-3	0·004

Whereas it appears to the Government that the land specified below is needed for a public purpose, to wit, for the provision of pathway to burial-ground; notice to that effect is hereby given to all whom it may concern in accordance with the provisions of section 4 (1) of the Land Acquisition Act I of 1894, as amended by the Land Acquisition Amendment Act XXXVIII of 1933; and, the Governor in Council hereby authorises the District Labour Officer, South Arcot, his staff and workmen to exercise the powers conferred by section 4 (2) of the Act. Under section 3 (c) of the same Act the Governor in Council appoints the District Labour Officer, South Arcot, to perform the functions of a Collector under section 5-A of the Act.

South Arcot district, Tindivanam taluk, Dadrapuram village.

	Appendix note extent. Acre.
Government, dry, R.S No. 345-2 part, belonging to Annapurna Ammal, wife of Venkatapuraya Reddi and Mangala Ammal daughter of Venkatapuraya Reddi, bounded on the north by R.S. Nos 343-1 and 343-6 part; east by Nos. 349-1 and 344; south by No. 353-6 part; west by No. 353-3	0·01
Government, dry, R.S No. 345-4 part, belonging to Rajagopal Reddiar, son of Narayana Reddi, bounded on the north and east by No. 353-6 part; south by No. 353-6 part; west by Kor 344 and 353	0·01
Government, dry, R.S No. 353-6 part, belonging to Govindaraja Reddi, son of Ramanuvami Reddi bounded on the north by No. 353-4 part, east by No. 353-3 part, south by No. 353-5 part; west by No. 351	0·04
Government, wet, R.S. No 3 5 1 part, belonging to Perumal Nayudu, son of Narasimalu Nayudu and Dhanalakshmi animal, wife of Muthumudi Mugali, bounded on the north by No. 365-4 part east by No. 365-9 part; south by No. 365-5 & 3, west by No. 366	0·02
Government, wet, R.S. No. 365-9 part, belonging to Perumal Nayudu and Rodi alias Muthiulu Nayudu, sons of Dodi Nayudu, Kuppuswami Nayudu, son of Mudappa Nayudu mortgagee Subbammal, wife of Ramaswamy Reddi, bounded on the north by No. 365-3h, east by No. 365-13 part; south by No. 365-9 part; west by No. 365-4 part	0·02
Government, wet, R.S. No. 365-13 part, belonging to Kuppuswami Nayudu, son of Muniappa Nayudu, bounded on the north by No. 365-10; east by No. 365-3h; south by No 365-13 part, west by No. 365-9 part	0·01
Total ..	0·11

Fort St. George, February 7, 1934.

Whereas it appears to the Government that the lands specified below are needed for a public purpose to wit, for the field channels of the Cauvery Mettur Project, notice to that effect is hereby given to all whom it may concern, in accordance with the provisions of section 4 (1) of the Land Acquisition Act I of 1894, as amended by the Land Acquisition Amendment Act XXXVIII of 1923, and the Governor in Council hereby authorises the Special Deputy Collector, No. VI, Pattukkottai, his staff and servitors to exercise the powers conferred by section 4 (2) of the Act. Under sub-section (4) of section 17 of the Act, the Governor in Council directs that in view of the urgency of the case the provisions of section 5-A of the Act shall not apply in this case.

Tanjore district, Pattukkottai taluk,
Inam Maruppupalliam village.

	Approximate extent.
	Acs.
Inam, dry, manjatchi vayal, T.S. No. 4-2 B, kudivaramdar S. Jagadia Tevar, bounded on the north by No. 4-1 A; east by No. 4-12 B; south by No. 4; west by Kanjarkottai	0·04
Inam, dry, manjatchi vayal, T.S. No. 4-12 B, kudivaramdar V. Muthuvira Tevar, mirasidar K. P. Virappa Tevar, bounded on the north by No. 4-10 A; east by No. 4-3 B; south by No. 6; west by No. 4-6 B	0·01
Inam, manavari, manjatchi vayal, T.S. No. 4-3 B, kudivaramdar K. P. Virappa Tevar, bounded on the north by No. 4-3 A, east by No. 5; south by No. 6; west by No. 4-12 B	0·02
Inam manavari, manjatchi vayal, T.S. No. 4-4 B, kudivaramdar K. K. Subbaiya Servai, bounded on the north by No. 5-1 A; east by Nos. 5-2 and 7; south by No. 7; west by Nos. 5-1 A and 3	0·02
Inam, manavari, manjatchi vayal, T.S. No. 4-5 B, kudivaramdar K. Virappa Tevar, bounded on the north by No. 5-2 A; east by No. 5-3 B; south by No. 7; west by No. 4-4 B	0·01
Inam, manavari, manjatchi vayal, T.S. No. 5-1 B, kudivaramdar K. Subbaiya Tevar, mortgagee K. Ramaswami Tevar, bounded on the north by No. 5-1 A; east by No. 5-2 B; south by No. 7; west by No. 4-4 B	0·03
Inam, manavari, manjatchi vayal, T.S. No. 5-2 B, kudivaramdar K. Subbaiya Tevar, bounded on the north by No. 5-2 A; east by No. 5-3 B; south by No. 7; west by No. 5-1 B	0·01
Inam, manavari, manjatchi vayal, T.S. No. 5-3 B, kudivaramdar V. Ramaya Tevar, bounded on the north by No. 5-3 A; east by No. 5-7 B; south by No. 7; west by No. 5-2 B	0·01
Inam, manavari, manjatchi vayal, T.S. No. 5-7 B, kudivaramdar A. Kuppu Tevar, mortgagee S. Subbaiya Tevar, bounded on the north by No. 5-7 A; east by No. 8-4 of south by No. 8; west by No. 5-3 B	0·01
Inam, manavari, manjatchi vayal, T.S. No. 5-8 B, kudivaramdar K. Perumathi Taval instituted S. Subbaiya Tevar, bounded on the north by No. 5-5 A; east by No. 5-10 B; south by No. 8; west by No. 5-7 B	0·01
Inam, vaikkal, manjatchi vayal, T.S. No. 5-10 B, kudivaramdar M. K. Subbaiya Tevar mortgagee S. Subbaiya Tevar, bounded on the north by No. 5-10 A; east by No. 5-11 E; south by No. 8; west by No. 5-8 B	0·04
Inam, manavari, vaikkal, T.S. No. 5-11 B, kudivaramdar M. A. Subbaiya Servai, bounded on the north by No. 14 east by No. 15-3 A; south by No. 16-1 B; west by No. 10-3 A	0·01
Inam, manavari vettikkal, T.S. No. 10-3 A, kudivaramdar V. Muthuswami Servai and A. Harmanian Servai, mortgagee A. C. Ramaswami Tevar, bounded on the north by No. 14 east by No. 10-4 A, south by No. 10-3 B, west by No. 10-1 A	0·01
Inam, manavari, vettikkal, T.S. No. 10-4 A, kudivaramdar M. Lakshmana Tevar, bounded on the north by No. 14, east by No. 10-5 A, south by No. 10-4 B; west by No. 10-3 A	0·02
Inam, manavari, vettikkal, T.S. No. 10-5 A, kudivaramdars V. Muthuswami Servai and A. Harmanian Servai, mortgagee A. C. Ramaswami Tevar, bounded on the north by No. 14 and 17, east and south by No. 10-5 B; west by No. 10-4 A	0·00975
Inam, manavari, manavari vayal, T.S. No. 23-5 A, kudivaramdar P. Virappa Vandayar, bounded on the north by Kasturupettai getai by No. 20-8 A, south by No. 23-5 B, west by Kasturupettai	0·02
Inam, manavari, manavari vayal, T.S. No. 23-6 A, kudivaramdars V. Karuppa Vandayar and V. Sigara Vandayar, bounded on the north by Kasturupettai, east by No. 23-6 A; south by No. 23-6 B, west by No. 23-5 A ..	0·00
Inam, manavari, manavari vayal, T.S. No. 23-7 A, kudivaramdars V. Karuppa Vandayar and V. Sigara Vandayar, bounded on the north by Kasturupettai, east by No. 23-7 A; south by No. 23-7 B & E, west by No. 23-7 B & C	0·03
Inam, manavari, manavari vayal, T.S. No. 23-8 B, kudivaramdar K. Kuppu Vandayar, bounded on the north by No. 23-8 A, east by No. 23-7 B, south by No. 23-9 B, west by No. 23-8 A	0·0018
Inam, manavari, avadu vayakkal, T.S. No. 23-7 A, kudivaramdar V. Sigara Vandayar, bounded on the north by No. 23-1; east by No. 23-6 A, south by No. 23-7 B, west by No. 23-7 A	0·01
Inam, manavari avadu vayakkal, T.S. No. 23-8 A, kudivaramdar P. Virappa Vandayar, bounded on the north by No. 23-1 & 2, east by No. 23-5 A; south by No. 23-9 B, west by No. 23-7 A	0·01

	Acs.
Inam, dry, vettikkal, avadu vayakkal, T.S. No. 23-3 A, kudivaramdar K. Raja Vandayar, bounded on the north by No. 23-4, east by No. 23-4 A, south by No. 23-3 B; west by No. 23-3 B	0·03
Inam, manavari avadu vayakkal, T.S. No. 23-4 A, kudivaramdar V. Muthuvira Tevar, bounded on the north by No. 23-3 A, east by No. 23-5 A, south by No. 23-6 B, west by No. 23-3 A	0·04
Inam, manavari, avadu vayakkal, T.S. No. 23-7 A, kudivaramdar K. Arunachalam Servai, bounded on the north by No. 23-7 B, east by No. 23-8 A, south by No. 23-7 C, west by Nos. 23-3 A and 23-7 B	0·07
Inam, manavari vettikkal, T.S. No. 23-1 A, kudivaramdar A. K. Subbaiya Servai, bounded on the north by No. 23, east by No. 23-2 A, south by No. 23-1 B, west by No. 23-1 B	0·05
Inam, dry, manjatchi, T.S. No. 23-2 A, kudivaramdar V. Palani Tevar, bounded on the north by No. 23, east by Nos. 23-3 A, south by Nos. 23-1 E; west by No. 23-1 A	0·02
Inam, dry, manjatchi tisai, T.S. No. 24-1 A, kudivaramdar S. Arunachala Tevar, bounded on the north by Nos. 25; east by No. 24-3 A, south by No. 24-3 B, west by No. 24-2 A	0·02
Inam, dry, manjatchi tisai, T.S. No. 24-3 A, kudivaramdar S. Muthu Tevar, bounded on the north by No. 24-1 A, east by No. 24-4 A, south by No. 24-3 B; west by No. 24-2 A	0·04
Inam, dry, manjatchi tisai, T.S. No. 24-4 A, kudivaramdar S. Muthu Tevar, bounded on the north by No. 24-1 A, east by No. 24-5 A, south by No. 24-4 B; west by No. 24-3 A	0·02
Inam, dry, manjatchi tisai, T.S. No. 24-5 A, kudivaramdar S. Muthu Tevar, bounded on the north by No. 25, east by No. 24-6 A, south by No. 24-5 B, west by No. 24-4 A	0·02
Inam, dry, manjatchi tisai, T.S. No. 24-6 A, kudivaramdar S. Muthu Tevar, bounded on the north by No. 25, east by No. 24-7 A, south by No. 24-6 B; west by No. 24-5 A	0·02
Inam, dry, manjatchi tisai, T.S. No. 24-7 A, kudivaramdar S. Muthu Tevar, bounded on the north by No. 25, east by No. 24-8 A, south by No. 24-7 B; west by No. 24-6 A	0·02
Inam, dry, manjatchi tisai, T.S. No. 24-8 A, kudivaramdar S. Muthu Tevar, bounded on the north by No. 25, east by No. 24-9 A, south by No. 24-8 B; west by No. 24-7 A	0·02
Inam, dry, manjatchi tisai, T.S. No. 24-9 A, kudivaramdar S. Muthu Tevar, bounded on the north by No. 25, east by No. 24-10 A, south by No. 24-9 B; west by No. 24-8 A	0·02
Inam, dry, manjatchi tisai, T.S. No. 24-10 A, kudivaramdar S. Muthu Tevar, bounded on the north by No. 25, east by No. 24-11 A, south by No. 24-10 B; west by No. 24-9 A	0·02
Inam, dry, manjatchi tisai, T.S. No. 24-11 A, kudivaramdar S. Muthu Tevar, bounded on the north by No. 25, east by No. 24-12 A, south by No. 24-11 B; west by No. 24-10 A	0·02
Inam, dry, manjatchi tisai, T.S. No. 24-12 A, kudivaramdar S. Muthu Tevar, bounded on the north by No. 25, east by No. 24-13 A, south by No. 24-12 B; west by No. 24-11 A	0·02
Inam, dry, manjatchi tisai, T.S. No. 24-13 A, kudivaramdar S. Muthu Tevar, bounded on the north by No. 25, east by No. 24-14 A, south by No. 24-13 B; west by No. 24-12 A	0·02
Inam, dry, manjatchi tisai, T.S. No. 24-14 A, kudivaramdar S. Muthu Tevar, bounded on the north by No. 25, east by No. 24-15 A, south by No. 24-14 B; west by No. 24-13 A	0·02
Inam, dry, manjatchi tisai, T.S. No. 24-15 A, kudivaramdar S. Muthu Tevar, bounded on the north by No. 25, east by No. 24-16 A, south by No. 24-15 B; west by No. 24-14 A	0·02
Inam, dry, manjatchi tisai, T.S. No. 24-16 A, kudivaramdar S. Muthu Tevar, bounded on the north by No. 25, east by No. 24-17 A, south by No. 24-16 B; west by No. 24-15 A	0·02
Inam, dry, manjatchi tisai, T.S. No. 24-17 A, kudivaramdar S. Muthu Tevar, bounded on the north by No. 25, east by No. 24-18 A, south by No. 24-17 B; west by No. 24-16 A	0·02
Inam, dry, manjatchi tisai, T.S. No. 24-18 A, kudivaramdar S. Muthu Tevar, bounded on the north by No. 25, east by No. 24-19 A, south by No. 24-18 B; west by No. 24-17 A	0·02
Inam, dry, manjatchi tisai, T.S. No. 24-19 A, kudivaramdar S. Muthu Tevar, bounded on the north by No. 25, east by No. 24-20 A, south by No. 24-19 B; west by No. 24-18 A	0·02
Inam, dry, manjatchi tisai, T.S. No. 24-20 A, kudivaramdar S. Muthu Tevar, bounded on the north by No. 25, east by No. 24-21 A, south by No. 24-20 B; west by No. 24-19 A	0·02
Inam, dry, manjatchi tisai, T.S. No. 24-21 A, kudivaramdar S. Muthu Tevar, bounded on the north by No. 25, east by No. 24-22 A, south by No. 24-21 B; west by No. 24-20 A	0·02
Inam, dry, manjatchi tisai, T.S. No. 24-22 A, kudivaramdar S. Muthu Tevar, bounded on the north by No. 25, east by No. 24-23 A, south by No. 24-22 B; west by No. 24-21 A	0·02
Inam, dry, manjatchi tisai, T.S. No. 24-23 A, kudivaramdar S. Muthu Tevar, bounded on the north by No. 25, east by No. 24-24 A, south by No. 24-23 B; west by No. 24-22 A	0·02
Inam, dry, manjatchi tisai, T.S. No. 24-24 A, kudivaramdar S. Muthu Tevar, bounded on the north by No. 25, east by No. 24-25 A, south by No. 24-24 B; west by No. 24-23 A	0·02
Inam, dry, manjatchi tisai, T.S. No. 24-25 A, kudivaramdar S. Muthu Tevar, bounded on the north by No. 25, east by No. 24-26 A, south by No. 24-25 B; west by No. 24-24 A	0·02
Inam, dry, manjatchi tisai, T.S. No. 24-26 A, kudivaramdar S. Muthu Tevar, bounded on the north by No. 25, east by No. 24-27 A, south by No. 24-26 B; west by No. 24-25 A	0·02
Inam, dry, manjatchi tisai, T.S. No. 24-27 A, kudivaramdar S. Muthu Tevar, bounded on the north by No. 25, east by No. 24-28 A, south by No. 24-27 B; west by No. 24-26 A	0·02
Inam, dry, manjatchi tisai, T.S. No. 24-28 A, kudivaramdar S. Muthu Tevar, bounded on the north by No. 25, east by No. 24-29 A, south by No. 24-28 B; west by No. 24-27 A	0·02
Inam, dry, manjatchi tisai, T.S. No. 24-29 A, kudivaramdar S. Muthu Tevar, bounded on the north by No. 25, east by No. 24-30 A, south by No. 24-29 B; west by No. 24-28 A	0·02
Inam, dry, manjatchi tisai, T.S. No. 24-30 A, kudivaramdar S. Muthu Tevar, bounded on the north by No. 25, east by No. 24-31 A, south by No. 24-30 B; west by No. 24-29 A	0·02
Inam, dry, manjatchi tisai, T.S. No. 24-31 A, kudivaramdar S. Muthu Tevar, bounded on the north by No. 25, east by No. 24-32 A, south by No. 24-31 B; west by No. 24-30 A	0·02
Inam, dry, manjatchi tisai, T.S. No. 24-32 A, kudivaramdar S. Muthu Tevar, bounded on the north by No. 25, east by No. 24-33 A, south by No. 24-32 B; west by No. 24-31 A	0·02
Inam, dry, manjatchi tisai, T.S. No. 24-33 A, kudivaramdar S. Muthu Tevar, bounded on the north by No. 25, east by No. 24-34 A, south by No. 24-33 B; west by No. 24-32 A	0·02
Inam, dry, manjatchi tisai, T.S. No. 24-34 A, kudivaramdar S. Muthu Tevar, bounded on the north by No. 25, east by No. 24-35 A, south by No. 24-34 B; west by No. 24-33 A	0·02
Inam, dry, manjatchi tisai, T.S. No. 24-35 A, kudivaramdar S. Muthu Tevar, bounded on the north by No. 25, east by No. 24-36 A, south by No. 24-35 B; west by No. 24-34 A	0·02
Inam, dry, manjatchi tisai, T.S. No. 24-36 A, kudivaramdar S. Muthu Tevar, bounded on the north by No. 25, east by No. 24-37 A, south by No. 24-36 B; west by No. 24-35 A	0·02
Inam, dry, manjatchi tisai, T.S. No. 24-37 A, kudivaramdar S. Muthu Tevar, bounded on the north by No. 25, east by No. 24-38 A, south by No. 24-37 B; west by No. 24-36 A	0·02
Inam, dry, manjatchi tisai, T.S. No. 24-38 A, kudivaramdar S. Muthu Tevar, bounded on the north by No. 25, east by No. 24-39 A, south by No. 24-38 B; west by No. 24-37 A	0·02
Inam, dry, manjatchi tisai, T.S. No. 24-39 A, kudivaramdar S. Muthu Tevar, bounded on the north by No. 25, east by No. 24-40 A, south by No. 24-39 B; west by No. 24-38 A	0·02
Inam, dry, manjatchi tisai, T.S. No. 24-40 A, kudivaramdar S. Muthu Tevar, bounded on the north by No. 25, east by No. 24-41 A, south by No. 24-40 B; west by No. 24-39 A	0·02
Inam, dry, manjatchi tisai, T.S. No. 24-41 A, kudivaramdar S. Muthu Tevar, bounded on the north by No. 25, east by No. 24-42 A, south by No. 24-41 B; west by No. 24-40 A	0·02
Inam, dry, manjatchi tisai, T.S. No. 24-42 A, kudivaramdar S. Muthu Tevar, bounded on the north by No. 25, east by No. 24-43 A, south by No. 24-42 B; west by No. 24-41 A	0·02
Inam, dry, manjatchi tisai, T.S. No. 24-43 A, kudivaramdar S. Muthu Tevar, bounded on the north by No. 25, east by No. 24-44 A, south by No. 24-43 B; west by No. 24-42 A	0·02
Inam, dry, manjatchi tisai, T.S. No. 24-44 A, kudivaramdar S. Muthu Tevar, bounded on the north by No. 25, east by No. 24-45 A, south by No. 24-44 B; west by No. 24-43 A	0·02
Inam, dry, manjatchi tisai, T.S. No. 24-45 A, kudivaramdar S. Muthu Tevar, bounded on the north by No. 25, east by No. 24-46 A, south by No. 24-45 B; west by No. 24-44 A	0·02
Inam, dry, manjatchi tisai, T.S. No. 24-46 A, kudivaramdar S. Muthu Tevar, bounded on the north by No. 25, east by No. 24-47 A, south by No. 24-46 B; west by No. 24-45 A	0·02
Inam, dry, manjatchi tisai, T.S. No. 24-47 A, kudivaramdar S. Muthu Tevar, bounded on the north by No. 25, east by No. 24-48 A, south by No. 24-47 B; west by No. 24-46 A	0·02
Inam, dry, manjatchi tisai, T.S. No. 24-48 A, kudivaramdar S. Muthu Tevar, bounded on the north by No. 25, east by No. 24-49 A, south by No. 24-48 B; west by No. 24-47 A	0·02
Inam, dry, manjatchi tisai, T.S. No. 24-49 A, kudivaramdar S. Muthu Tevar, bounded on the north by No. 25, east by No. 24-50 A, south by No. 24-49 B; west by No. 24-48 A	0·02
Inam, dry, manjatchi tisai, T.S. No. 24-50 A, kudivaramdar S. Muthu Tevar, bounded on the north by No. 25, east by No. 24-51 A, south by No. 24-50 B; west by No. 24-49 A	0·02
Inam, dry, manjatchi tisai, T.S. No. 24-51 A, kudivaramdar S. Muthu Tevar, bounded on the north by No. 25, east by No. 24-52 A, south by No. 24-51 B; west by No. 24-50 A	0·02
Inam, dry, manjatchi tisai, T.S. No. 24-52 A, kudivaramdar S. Muthu Tevar, bounded on the north by No. 25, east by No. 24-53 A, south by No. 24-52 B; west by No. 24-51 A	0·02
Inam, dry, manjatchi tisai, T.S. No. 24-53 A, kudivaramdar S. Muthu Tevar, bounded on the north by No. 25, east by No. 24-54 A, south by No. 24-53 B; west by No. 24-52 A	0·02
Inam, dry, manjatchi tisai, T.S. No. 24-54 A, kudivaramdar S. Muthu Tevar, bounded on the north by No. 25, east by No. 24-55 A, south by No. 24-54 B; west by No. 24-53 A	0·02
Inam, dry, manjatchi tisai, T.S. No. 24-55 A, kudivaramdar S. Muthu Tevar, bounded on the north by No. 25, east by No. 24-56 A, south by No. 24-55 B; west by No. 24-54 A	0·02
Inam, dry, manjatchi tisai, T.S. No. 24-56 A, kudivaramdar S. Muthu Tevar, bounded on the north by No. 25, east by No. 24-57 A, south by No. 24-56 B; west by No. 24-55 A	0·02
Inam, dry, manjatchi tisai, T.S. No. 24-57 A, kudivaramdar S. Muthu Tevar, bounded on the north by No. 25, east by No. 24-58 A, south by No. 24-57 B; west by No. 24-56 A	0·02
Inam, dry, manjatchi tisai, T.S. No. 24-58 A, kudivaramdar S. Muthu Tevar, bounded on the north by No. 25, east by No. 24-59 A, south by No. 24-58 B; west by No. 24-57 A	0·02
Inam, dry, manjatchi tisai, T.S. No. 24-59 A, kudivaramdar S. Muthu Tevar, bounded on the north by No. 25, east by No. 24-60 A, south by No. 24-59 B; west by No. 24-58 A	0·02
Inam, dry, manjatchi tisai, T.S. No. 24-60 A, kudivaramdar S. Muthu Tevar, bounded on the north by No. 25, east by No. 24-61 A, south by No. 24-60 B; west by No. 24-59 A	0·02
Inam, dry, manjatchi tisai, T.S. No. 24-61 A, kudivaramdar S. Muthu Tevar, bounded on the north by No. 25, east by No. 24-62 A, south by No. 24-61 B; west by No. 24-60 A	0·02
Inam, dry, manjatchi tisai, T.S. No. 24-62 A, kudivaramdar S. Muthu Tevar, bounded on the north by No. 25, east by No. 24-63 A, south by No. 24-62 B; west by No. 24-61 A	0·02
Inam, dry, manjatchi tisai, T.S. No. 24-63 A, kudivaramdar S. Muthu Tevar, bounded on the north by No. 25, east by No. 24-64 A, south by No. 24-63 B; west by No. 24-62 A	0·02
Inam, dry, manjatchi tisai, T.S. No. 24-64 A, kudivaramdar S. Muthu Tevar, bounded on the north by No. 25, east by No. 24-65 A, south by No. 24-64 B; west by No. 24-63 A	0·02
Inam, dry, manjatchi tisai, T.S. No. 24-65 A, kudivaramdar S. Muthu Tevar, bounded on the north by No. 25, east by No. 24-66 A, south by No. 24-65 B; west by No. 24-64 A	0·02
Inam, dry, manjatchi tisai, T.S. No. 24-66 A, kudivaramdar S. Muthu Tevar, bounded on the north by No. 25, east by No. 24-67 A, south by No. 24-66 B; west by No. 24-65 A	0·02
Inam, dry, manjatchi tisai, T.S. No. 24-67 A, kudivaramdar S. Muthu Tevar, bounded on the north by No. 25, east by No. 24-68 A, south by No. 24-67 B; west by No. 24-66 A	0·02
Inam, dry, manjatchi tisai, T.S. No. 24-68 A, kudivaramdar S. Muthu Tevar, bounded on the north by No. 25, east by No. 24-69 A, south by No. 24-68 B; west by No. 24-67 A	0·02
Inam, dry, manjatchi tisai, T.S. No. 24-69 A, kudivaramdar S. Muthu Tevar, bounded on the north by No. 25, east by No. 24-70 A, south by No. 24-69 B; west by No. 24-68 A	0·02
Inam, dry, manjatchi tisai, T.S. No. 24-70 A, kudivaramdar S. Muthu Tevar, bounded on the north by No. 25, east by No. 24-71 A, south by No. 24-70 B; west by No. 24-69 A	0·02
Inam, dry, manjatchi tisai, T.S. No. 24-71 A, kudivaramdar S. Muthu Tevar, bounded on the north by No. 25, east by No. 24-72 A, south by No. 24-71 B; west by No. 24-70 A	0·02
Inam, dry, manjatchi tisai, T.S. No. 24-72 A, kudivaramdar S. Muthu Tevar, bounded on the north by No. 25, east by No. 24-73 A, south by No. 24-72 B; west by No. 24-71 A	0·02
Inam, dry, manjatchi tisai, T.S. No. 24-73 A, kudivaramdar S. Muthu Tevar, bounded on the north by No. 25, east by No. 24-74 A, south by No. 24-73 B; west by No. 24-72 A	0·02
Inam, dry, manjatchi tisai, T.S. No. 24-74 A, kudivaramdar S. Muthu Tevar, bounded on the north by No. 25, east by No. 24-75 A, south by No. 24-74 B; west by No. 24-73 A	0·02
Inam, dry, manjatchi tisai, T.S. No. 24-75 A, kudivaramdar S. Muthu Tevar, bounded on the north by No. 25, east by No. 24-76 A, south by No. 24-75 B; west by No. 24-74 A	0·02
Inam, dry, manjatchi tisai, T.S. No. 24-76 A, kudivaramdar S. Muthu Tevar, bounded on the north by No. 25, east by No. 24-77 A, south by No. 24-76 B; west by No. 24-75 A	0·02
Inam, dry, manjatchi tisai, T.S. No. 24-77 A, kudivaramdar S. Muthu Tevar, bounded on the north by No. 25, east by No. 24-78 A, south by No. 24-77 B; west by No. 24-76 A	0·02
Inam, dry, manjatchi tisai, T.S. No. 24-78 A, kudivaramdar S. Muthu Tevar, bounded on the north by No. 25, east by No. 24-79 A, south by No. 24-78 B; west by No. 24-77 A	0·02
Inam, dry, manjatchi tisai, T.S. No. 24-79 A, kudivaramdar S. Muthu Tevar, bounded on the north by No. 25, east by No. 24-80 A, south by No. 24-79 B; west by No. 24-78 A	0·02
Inam, dry, manjatchi tisai, T.S. No. 24-80 A, kudivaramdar S. Muthu Tevar, bounded on the north by No. 25, east by No. 24-81 A, south by No. 24-80 B; west by No. 24-79 A	0·02
Inam, dry, manjatchi tisai, T.S. No. 24-81 A, kudivaramdar S. Muthu Tevar, bounded on the north by No. 25, east by No. 24-82 A, south by No. 24-81 B; west by No. 24-80 A	0·02
Inam, dry, manjatchi tisai, T.S. No. 24-82 A, kudivaramdar S. Muthu Tevar, bounded on the north by No. 25, east by No. 24-83 A, south by No. 24-82 B; west by No. 24-81 A	0·02
Inam, dry, manjatchi tisai, T.S. No. 24-83 A, kudivaramdar S. Muthu Tevar, bounded on the north by No. 25, east by No. 24-84 A, south by No. 24-83 B; west by No. 24-82 A	0·02
Inam, dry, manjatchi tisai, T.S. No. 24-84 A, kudivaramdar S. Muthu Tevar, bounded on the north by No. 25, east by No. 24-85 A, south by No. 24-84 B; west by No. 24-83 A	0·02
Inam, dry, manjatchi tisai, T.S. No. 24-85 A, kudivaramdar S. Muthu Tevar, bounded on the north by No. 25, east by No. 24-86 A, south by No. 24-85 B; west by No. 24-84 A	0·02
Inam, dry, manjatchi tisai, T.S. No. 24-86 A, kudivaramdar S. Muthu Tevar, bounded on the north by No. 25, east by No. 24-87 A, south by No. 24-86 B; west by No. 24-85 A	0·02
Inam, dry, manjatchi tisai, T.S. No. 24-87 A, kudivaramdar S. Muthu Tevar, bounded on the north by No. 25, east by No. 24-88 A, south by No. 24-87 B; west by No. 24-86 A	0·02
Inam, dry, manjatchi tisai, T.S. No. 24-88 A, kudivaramdar S. Muthu Tevar, bounded on the north by No. 25, east by No. 24-89 A, south by No. 24-88 B; west by No. 24-87 A	0·02
Inam, dry, manjatchi tisai, T.S. No. 24-89 A, kudivaramdar S. Muthu Tevar, bounded on the north by No. 25, east by No. 24-90 A, south by No. 24-89 B; west by No. 24-88 A	0·02
Inam, dry, manjatchi tisai, T.S. No. 24-90 A, kudivaramdar S. Muthu Tevar, bounded on the north by No. 25, east by No. 24-91 A, south by No. 24-90 B; west by No. 24-89 A	0·02
Inam, dry, manjatchi tisai, T.S. No. 24-91 A, kudivaramdar S. Muthu Tevar, bounded on the north by No. 25, east by No. 24-92 A, south by No. 24-91 B; west by No. 24-90 A	0·02
Inam, dry, manjatchi tisai, T.S. No. 24-92 A, kudivaramdar S. Muthu Tevar, bounded on the north by No. 25, east by No. 24-93 A, south by No. 24-92 B; west by No. 24-91 A	0·02
Inam, dry, manjatchi tisai, T.S. No. 24-93 A, kudivaramdar S. Muthu Tevar, bounded on the north by No. 25, east by No. 24-94 A, south by No. 24-93 B; west by No. 24-92 A	0·02
Inam, dry, manjatchi tisai, T.S. No. 24-94 A, kudivaramdar S. Muthu Tevar, bounded on the north by No. 25, east by No. 24-95 A, south by No. 24-94 B; west by No. 24-93 A	0·02
Inam, dry, manjatchi tisai, T.S. No. 24-95 A, kudivaramdar S. Muthu Tevar, bounded on the north by No. 25, east by No. 24-96 A, south by No. 24-95 B; west by No. 24-94 A	0·02
Inam, dry, manjatchi tisai, T.S. No. 24-96 A, kudivaramdar S. Muthu Tevar, bounded on the north by No. 25, east by No. 24-97 A, south by No. 24-96 B; west by No. 24-95 A	0·02
Inam, dry, manjatchi tisai, T.S. No. 24-97 A, kudivaramdar S. Muthu Tevar, bounded on the north by No. 25, east by No. 24-98 A, south by No. 24-97 B; west by No. 24-96 A	0·02
Inam, dry, manjatchi tisai, T.S. No. 24-98 A, kudivaramdar S. Muthu Tevar, bounded on the north by No. 25, east by No. 24-99 A, south by No. 24-98 B; west by No. 24-97 A	0·02
Inam, dry, manjatchi tisai, T.S. No. 24-99 A, kudivaramdar S. Muthu Tevar, bounded on the north by No. 25, east by No. 24-100 A, south by No. 24-99 B; west by No. 24-98 A	0·02
Inam, dry, manjatchi tisai, T.S. No. 24-100 A, kudivaramdar S. Muthu Tevar, bounded on the north by No. 25, east by No. 24-101 A, south by No. 24-100 B; west by No. 24-99 A	0·02
Inam, dry, manjatchi tisai, T.S. No. 24-101 A, kudivaramdar S. Muthu Tevar, bounded on the north by No. 25, east by No. 24-102 A, south by No. 24-101 B; west by No. 24-100 A	0·02
Inam, dry, manjatchi tisai, T.S. No. 24-102 A, kudivaramdar S. Muthu Tevar, bounded on the north by No. 25, east by No. 24-103 A, south by No. 24-102 B; west by No. 24-101 A	0·02
Inam, dry, manjatchi tisai, T.S. No. 24-103 A, kudivaramdar S. Muthu Tevar, bounded on the north by No. 25, east by No. 24-104 A, south by No. 24-103 B; west by No. 24-102 A	0·02
Inam, dry, manjatchi tisai, T.S. No. 24-104 A, kudivaramdar S. Muthu Tevar, bounded on the north by No. 25, east by No. 24-105 A, south by No. 24-104 B; west by No. 24-103 A	0·02
Inam, dry, manjatchi tisai, T.S. No. 24-105 A, kudivaramdar S. Muthu Tevar, bounded on the north by No. 25, east by No. 24-106 A, south by No. 24-105 B; west by No. 24-104 A	0·02
Inam, dry, manjatchi tisai, T.S. No. 24-106 A, kudivaramdar S. Muthu Tevar, bounded on the north by No. 25, east by No. 24-107 A, south by No. 24-106 B; west by No. 24-105 A	0·02
Inam, dry, manjatchi tisai, T.S. No. 24-107 A, kudivaramdar S. Muthu Tevar, bounded on the north by No. 25, east by No. 24-108 A, south by No. 24-107 B; west by No. 24-106 A	0·02
Inam, dry, manjatchi tisai, T.S. No. 24-108 A, kudivaramdar S. Muthu Tevar, bounded on the north by No. 25, east by No. 24-109 A, south by No. 24-108 B; west by No. 24-107 A	0·02
Inam, dry, manjatchi tisai, T.S. No. 24-109 A, kudivaramdar S. Muthu Tevar, bounded on the north by No. 25, east by No. 24-110 A, south by No. 24-109 B; west by No. 24-108 A	0·02
Inam, dry, manjatchi tisai, T.S. No. 24-110 A, kudivaramdar S. Muthu Tevar, bounded on the north by No. 25, east by No. 24-111 A, south by No. 24-110 B; west by No. 24-109 A	0·02
Inam, dry, manjatchi tisai, T.S. No. 24-111 A, kudivaramdar S. Muthu Tevar, bounded on the north by No. 25, east by No. 24-112 A, south by No. 24-111 B; west by No. 24-110 A	0·02
Inam, dry, manjatchi tisai, T.S. No. 24-112 A, kudivaramdar S. Muthu Tevar, bounded on the north by No. 25, east by No. 24-113 A, south by No. 24-112 B; west by No. 24-111 A	0·02
Inam, dry, manjatchi tisai, T.S. No. 24-113 A, kudivaramdar S. Muthu Tevar, bounded on the north by No. 25, east by No. 24-114 A, south by No. 24-113 B; west by No. 24-112 A	0·02
Inam, dry, manjatchi tisai, T.S. No. 24-114 A, kudivaramdar S. Muthu Tevar, bounded on the north by No. 25, east by No. 24-115 A, south by No. 24-114 B; west by No. 24-113 A	0·02
Inam, dry, manjatchi tisai, T.S. No. 24-115 A, kudivaramdar S. Muthu Tevar, boun

Inam, dry, vettikuru punjal, T.S No. 109-2 B, kudiveramkattu C. Muthu Iyer and A. A. Muthayya Servai, bounded on the north by No. 103-2 A & B; east by Survey No. 109-2 A; south by No. 111; west by No. 109-2 C. 0-36

Inam, dry, vettikuru punjal T.S. No. 109-3 B, kudiveramkattu V. Muthukrishnan Servai and V. Lakshmanan Servai, bounded on the north by Mottagapet to Poonamallee Servai, bounded on the north by No. 12-4-A., east by No. 109-1 B; south by No. 111; west by No. 109-2 B. 0-05

Inam, dry, vettikuru punjal, T.S. No. 109-1 C, kudiveramkattu V. Muthukrishnan Servai, conductor Muthayyan Servai, and V. Lakshmanan Servai, cultivating wet land in Tarai, bounded on the north by Mottagapet to Poonamallee Servai, bounded on the north by No. 12-4-A., east by No. 109-1 B; south by No. 109-2 B; west by No. 109-3 A. 0-07

Inam, dry, vettikuru punjal T.S. No. 109-5 B, kudiveramkattu A. K. Venkatesan Servai, cultivating wet land in Tarai, bounded on the north by No. 109-4 A, east by No. 109-6 B; south by No. 111; west by No. 109-5 C. 0-01

Inam, dry, vettikuru punjal T.S. No. 109-3 B kudiveramkattu A. K. Subbayya Servai, cultivating wet land in Tarai, bounded on the north by No. 109-3 A; east by No. 109-4 B; south by No. 111; west by No. 109-3 C. 0-03

Inam, manavari, vellaram nan taryai, T.S. No. 122-5 E, kuravarmakal Sri Arumuganpuravarasamy by trustee T. S. Ramanathuvarsamy, bounded on the north by No. 122-5 A & B, east by No. 122-5 D; south by No. 121-1 C, D & E; west by No. 122-5 A. 0-00-75

Inam, manavari, vellaram nan taryai, T.S. No. 122-5 E, kuravarmakal Sri Arumuganpuravarasamy by trustee T. S. Ramanathuvarsamy, bounded on the north by No. 122-5 B; east by No. 122-5 D; south by No. 121-1 C; west by No. 122-5 A. 0-03

Inam, dry, arumanai punjal, T.S. No. 49-2 E, kuravarmakal Sri Arumuganpuravarasamy by trustee T. S. Ramanathuvarsamy, bounded on the north by No. 49-1 A; east by Nos. 49-2 A and 49-2; south by Nos. 49-2 C, 46-1 A & 1 B and 47; west by Nos. 49-2 A and 5—31 C. 0-10

Inam, dry, vaniyal punjal, T.S. No. 49-2, kuravarmakal Sri Arumuganpuravarasamy by trustee T. S. Ramanathuvarsamy, bounded on the north by Nos. 49-1 A and 49-2 E; east by Nos. 47-5 and 49; south by Nos. 46 and 49-2 A; west by Nos. 49-2 and 49-3. 0-16

Inam, dry, arumanai punjal, T.S. No. 41-2 C, kuravarmakal Sri Arumuganpuravarasamy by trustee T. S. Ramanathuvarsamy, managed by the north by No. 41-1 B, east by No. 40, south by No. 42-2 A; west by No. 41-2 B. 0-11

Inam, dry, thoppu kollai, T.S No. 45-7 B, kuravarmakal Sri Arumuganpuravarasamy by trustee T. S. Ramanathuvarsamy, bounded on the north by No. 45-4 A; east by Nos. 45-7 A and B; south by No. 45; west by No. 45-6 C & D. 0-01

Inam, dry, arumanai punjal T.S. No. 4-1 B, kuravarmakal Sri Arumuganpuravarasamy by trustee T. S. Ramanathuvarsamy, bounded on the north by Nos. 3-1 A; east by Nos. 45-3 B; south by Nos. 4-1 C; west by No. 4-6 B. 0-02

Inam, dry, arumanai punjal, T.S No. 45-3 B, kuravarmakal Sri Arumuganpuravarasamy by trustee T. S. Ramanathuvarsamy, bounded on the north by No. 45-3 A; east by No. 45-3 A & B C, south by No. 47; west by No. 45-4 A, C. 0-13

Inam, dry, meyyan punjal, T.S. No. 55-3 A, kudiveramkattu P. Arumachiya Servai, bounded on the north by No. 54-1 A, east by No. 55-2 B, south by No. 57-3, west by Kanniamman. 0-13

Inam, dry, meyyan punjal, T.S No. 55-1 A, kudiveramkattu P. Arumachiya Servai, bounded on the north by No. 55, east by N. 55-2 C & 1 B, south by No. 55-1 B & 2 A, west by Kanniamman of No. 55-1 B. 0-05

Inam, dry, meyyan punjal, T.S. No. 55-2 C, kudiveramkattu P. Arumachiya Servai, bounded on the north by No. 55-1 A, east by No. 55-2 A, south by No. 55-3 B, west by No. 55-2 B. 0-03

Inam, dry, meyyan punjal, T.S. No. 55-3 A, kudiveramkattu P. Arumachiya Servai, bounded on the north by No. 55-2 A, east by No. 55-3 B, south by No. 55-3 B, west by No. 55-2 C. 0-01

Inam, dry, meyyan punjal, T.S. No. 55-5 A, kudiveramkattu V. Natesa Mudaliar, bounded on the north by No. 51, east by No. 55-6 A, south by No. 55-3 B, west by No. 55-4 A. 0-01

Inam, dry, meyyan punjal, T.S. No. 55-7 A, kudiveramkattu V. Ekambaram Servai, bounded on the north by No. 54, east by No. 55-7 B, south by No. 55-6 B, west by No. 55-8 A. 0-01

Inam, dry, meyyan punjal, T.S. No. 55-7 A, kudiveramkattu V. Ramaswami Vandayar, bounded on the north by No. 51, east by No. 55-8 A, south by No. 55-7 B; west by No. 55-6 A. 0-02

Inam, dry, meyyan punjal T.S. No. 55-8 A, kudiveramkattu P. Periya Vandayar, bounded on the north by No. 54, east by No. 55-8 A, south by No. 55-8 B, west by No. 55-7 A. 0-02

Inam, dry, meyyan punjal, T.S. No. 55-9 A, kudiveramkattu V. Ramaswami Vandayar, V. Ekambaram Servai, V. Venkatesa Vandayar and P. Periya Vandayar, bounded on the north by No. 51, east by No. 74-1 A; south by No. 55-8 B, west by No. 55-8 A. 0-03

Inam, dry, arumanai punjal, T.S. No. 18-1 A, kudiveramkattu Sellakuru chetram trustee T. S. Ramanathuvarsamy, bounded on the north by No. 17; east by No. 76-1 B; south by No. 7—1 D., west by No. 55-9 A. 0-00-76

Inam, dry, arumanai punjal, T.S. No. 18-1 A, kudiveramkattu Sri Arumuganpuravarasamy by trustee T. S. Ramanathuvarsamy, bounded on the north by No. 41, east by No. 76-2 B, south by No. 76-1 F west by No. 18-1 B. 0-04

Inam, dry, arumanai punjal T.S. No. 76-3 A, kuravarmakal Sri T.S. No. 76-3 A, bounded on the north by No. 18-1 B, east by No. 76-4 A; south by No. 76-3 B; west by No. 76-2 B. 0-04

Inam, dry, arumanai punjal T.S. No. 18-4 A, kuravarmakal manager T.S. No. 9—C, bounded on the north by No. 17, east by No. 76-6 C, south by Nos. 18-1 B and 76-3 B, west by No. 76-3 A & 4 B. 0-10

Inam, dry, meyyanam punjal T.S. No. 77-2 B, kudiveramkattu V. Kuppa Nadayi and K. Kuppa Nadayi bounded on the north by No. 7—4 B and C east by No. 7—2 C & 2 D south by No. 77-3 A, B & C & D; west by No. 77-2 B 0-21

Inam, dry, Pallam punjal T.S. No. 82-1 B, kudiveramkattu M. A. Muthuswami Servai, bounded on the north by No. 82-1 A, east by No. 82-1 A & B B, south by No. 76-3 B; west by Nos. 82-1 C and 77-2 D 0-11

Inam, dry, Sethambakkam punjal, T.S. No. 67-1 B, kudiveramkattu K. Thimmappa, on lease on the north by Kuruvankuppam; on the east by No. 67 B C, south by No. 67-2 B, west by No. 67-1 A. 0-10

Inam, dry, nanjaikal manavari punjal, T.S. No. 67-2 D kudiveramkattu V. Nanjappa Pandigar, P. Venappa Vandayar, K. Easo Vandayar V. Nanna Vandayar and Nanjappan Servai, mortgagee Kottapet Nanjappa Servai, bounded on the north by No. 67-1 B; east by No. 3 C D, south by No. 7—2 B; west by Nos. 53 and 56-1 A 0-11

Inam, dry, vambai punjal T.S No. 70-2 D, kudiveramkattu C. Chinnaswami Servai, bounded on the north by Nos. 69 B and 65, east by No. 65 C; south by No. 70-4 B west by No. 70-3 A 0-09

Inam, dry, vambai punjal, T.S No. 70-3 B, kudiveramkattu A. Appavu Servai and C. Chinnaswami Servai, bounded on the south by No. 10-2 B east by No. 70-1 C; north by No. 65, west by No. 70-4 A 0-08

Inam, dry, vambai punjal T.S No. 68-1 A, kuravarmakal Sri Arumuganpuravarasamy by Karnatham manager bounded on the north by No. 64; east by No. 68-1 B, south by No. 68-3 A & 1 B, west by No. 65 0-01

Inam, dry, vettikkattu punjal, T.S. No. 100-2, kudiveramkattu K. Kuppayya Servai and K. Arumuganayya Servai and V. Kesava Servai, bounded on the north by No. 71; east by No. 102-3, south by Nos. 102-2 and 101, west by No. 100-3 A 0-34

Inam, dry, vettikuru punjal, T.S No. 109-1 B, kudiveramkattu K. Arumugayyan Servai, bounded on the north by No. 108-3 A, east by No. 109-1 A and 109-2, south by No. 109-1 C, west by No. 109-1 B. 0-01

Inam, dry, vettikuru punjal, T.S No. 109-3 B, kudiveramkattu K. Murugappa Mudaliar, bounded on the north by No. 109-3 A and 109-4 B, east by No. 109-3 C, south by No. 109-1 D, west by No. 109-3 B. 0-02

Inam, dry, vettikuru punjal, T.S No. 109-5 B, kudiveramkattu A. Arumugayyan Servai, bounded on the north by No. 109-4 B, east by No. 109-5 C, south by No. 111-1 C, west by No. 109-5 A. 0-01

Inam, dry, vettikuru punjal, T.S No. 109-6 B, kudiveramkattu A. Arumugayyan Servai, bounded on the north by No. 109-5 B, east by No. 109-6 C, south by No. 111-1 E, west by No. 109-6 A. 0-01

Inam, dry, vettikuru punjal, T.S No. 109-6 B, kudiveramkattu A. Arumugayyan Servai, bounded on the north by No. 109-5 B, east by No. 109-6 C, south by No. 111-1 E, west by No. 109-6 A. 0-02

Inam, dry, vettikuru punjal, T.S No. 109-6 B, kudiveramkattu A. Arumugayyan Servai, bounded on the north by No. 109-5 B, east by No. 109-6 C, south by No. 111-1 E, west by No. 109-6 A. 0-01

		ACS.
Inam, dry, manganadan punjal, T.S. No. 181-1 A, kudiiruppukkaran V. A. Virappa Ilevar and V. A. Pandiyan Tevar, bounded on the north by Nos. 176 and 181-1 B, east by Nos. 177-2 A and 181-1 B, south by Nos. 181-1 A, B and 182-2 N, west by Nos. 183-1 A [part] and 179 ..		0·35
Inam, dry, old waste, manganadan punjal, T.S. No. 182-1 D, Iruvarandar Sri Arnal alias Periyanayagi by Kudiiruppukkaran Sri Arnal alias Periyanayagi, bounded on the north by No. 182-1 A, east by Nadhani, south by No. 181-1 C, west by No. 182-2 A		0·37
Inam, dry, old waste manganadan punjal, T.S. No. 182-1 C, Iruvarandar Sri Arnal alias Periyanayagi by kudiiruppukkaran Sri Arnal alias Periyanayagi, bounded on the north by No. 182-1 C, east by Nadhani, south by No. 181-2 B, west by Nos. 182-1 A		0·01
Inam, wet, valaippal punjal, T.S. No. 182-2 B, kudiiruppukkaran S. Sindaiya Kavaga, bounded on the north by No. 182-2 D, east by Nadhani, south by Nayakattiyayi, west by Nos. 182-2 A		0·30
Inam wet, periyapattu punjal T.S. No. 241-3 A, kudiiruppukkaran C. Kanthi Tevar, bounded on the north by No. 241-2 C, east by No. 241-3 D, south by Rajamanikyamanai, west by No. 240		0·04
Inam dry kyiru punjal T.S. No. 82-3 B, kudiiruppukkaran A. manchalan Servai, bounded on the north and east by No. 82-3 A, south by No. 83, west by No. 82-3 C & 3 B		0·30
	Total ..	1·38

NOTE.—The Inamdar for T.S. Nos. 122 b C, 3 E, 49-2 B, 49-2, 61-1 C, 93 P, 94-1 B, 128, 78-1 A, 1 C, 3 A, 4 A, 80-1 A, 141-1 A, 182-1 B 1 B and melvaramdar for the rest is Sri Arulsiddagurunayanarnal by Trustee T. S. Ramakrishnamudaliar.

Inam Periyanagipuram, hamlet of Marungapattiam village.

		ACS.
Inam, dry, nathathi kollai, T.S. No. 51-3 A, Iruvarandar R. Krishnaswami Ayyar, bounded on the north by No. 51-4 A, east by No. 51-3 B, south by No. 50, west by No. 51-2 A & B		0·05
Inam, dry, vallan kollai, T.S. No. 51-3 A, Iruvarandars K. Panchapakesa Ayyar, mortgagee H. Krishnaswami Iyengar, bounded on the north by No. 51-2 A, east by No. 51-3 B, south by No. 51-3 A, west by 51-1 A		0·05
Inam, dry, vallan kollai, T.S. No. 51-3 A, Iruvarandars S. Krishnaswami Ayyar, bounded on the north by No. 45 and 51-2 C, east by No. 51-2 D, south by No. 51-2 B, 4 A 1 west by 50-4 A		0·05
Inam, dry, vadakku kollai, T.S. No. 52-3 A, Iruvarandars A. K. Subbayya Servai M. Ramaswami Servai, V. Ekambaram Servai S. Muthukumaran Servai, V. Ramaswami Servai, K. Lakshmanan Servai and A. Virappan Servai, bounded on the north by No. 52-2 A; east by No. 52-3 D; south by No. 52-3 B, west by No. 44		0·04
Inam, dry, vadakku kollai, T.S. No. 52-3 C, Iruvarandars A. K. Subbayya Servai M. Ramaswami Servai, V. Ekambaram Servai, K. Muthukumaran Servai, V. Ramaswami Servai, K. Lakshmanan Servai and A. Virappan Servai, bounded on the north by No. 52-3 B [part] by No. 52-3 D, south by No. 51-3 A, west by No. 45		0·01
Inam, dry, vadakku kollai, T.S. No. 52-3 A, Iruvarandar Ramaswami, bounded on the north by No. 52-4 A, east by No. 44, west by No. 44		0·02
Inam, dry, pilak kollai, T.S. No. 102-4 B, Iruvarandar P. M. Pandiyan Ambalagaran, bounded on the north by No. 102-4 A, east by No. 102-4 B, south by No. 103, west by No. 102-4 A		0·001
Inam, dry, chetti punjal, T.S. No. 102-4 B, Iruvarandar Ganapathiswami Ayyar, bounded on the north by No. 101-4 A, east by No. 101-4 B, south by No. 103, west by No. 102-4 B		0·01
Inam, dry, chetti punjal, T.S No. 101 B K, Iruvarandar S. Krishnaswami Ayyar, bounded on the north by No. 101-5 A, east by No. 101-2 C, south by No. 103, west by No. 101-4		0·05
Inam, dry, kadjaruvilli punjal, T.S No. 210-1 B, kudiiruppukkaran V. Venkatarama Ayyal, P. V. Subrahmanya Ayyar, P. Thiagarajan, V. P. Narasimha appalacharlu Naganathan, Vivavanilam, Kalachandan by pandian Bhagirathi Ammal, Sankaramudaliar S. Sakaramudaliar Ayyar, N. Ramaswami Ayyal, V. P. Venkataramanayar, P. V. Subrahmanya Ayyar, P. Thiagarajan, V. P. Narasimhalacharlu Naganathan Vivavanilam and Kalachandan by pandian Bhagirathi Ammal, Sankaramudaliar S. Sakaramudaliar Ayyar, Ramaswami Ayyar, N. M. Muthukumaran Chettiyar, bounded on the north by Nos. 207 and 210-1 A east by No. 210-2 A, south by No. 210-1 C; west by No. 211-1 A		0·08
Inam, dry, kollan punjal, T.S. No. 212-1 A, Iruvarandars S. Ayyammal Ayyal and A. Alamma Ammal, bounded on the north by No. 35, east by No. 210-1 A & 1 B; south by No. 211-1 B, west by No. 212-3 A		0·13
Inam, dry, manthapatta tivel punjal, T.S. No. 212-3 A, Iruvarandars R. Ayyammal Ayyar, V. Ekambaram Servai, K. Ramaswami Servai, C. Dharmambal Ammal and A. Alamelu Ammal, bounded on the north by No. 211-1 A, east by No. 212-3 B, south by No. 212-3 H; west by No. 212-2 A		0·09
Inam, dry, ambalakkadu tivel punjal, T.S. No. 212-6 A, Iruvarandar S. Panchapakesa Ayyar, bounded on the north by No. 6b, east by No. 212-5 A, south by No. 212-7 B, west by No. 212-1 A		0·02
Inam, dry, ambalakkadu tivel punjal, T.S No. 212-7 A, Iruvarandar V. Ekambaram Servai, bounded on the north by Nos. 54 and 55, east by No. 212-8 A, south by No. 212-1 B, west by No. 212		0·15
Inam, dry, kadjaruvilli punjal, T.S. No. 210-1 A, Iruvarandar C. Dharmambal Ammal, bounded on the north by No. 207, east by No. 209-1 A & No. 210-1 B, west by No. 210-1 B & 1 C		0·06
Inam dry, vadakkal punjal, T.S. No. 209-1 B, kudiiruppukkaran S. Madaya Servai and S. Muthia Kottar sadiyandaram S. Madaya Servai and S. Muthiakumaran Servai, V. Ramaswami Servai, K. Lakshmanan Servai, A. V. Subbayya Servai, A. Virappan Servai, K. Ramaswami Servai, K. Ekambaram Servai and K. Ramaswami Servai, bounded on the north by No. 210-2 A, east by Servai, bounded on the north by No. 209-1 A, south by No. 209-1 C, west by No. 209-1 B		0·03
Inam, dry, thathikal punjal, T.S. No. 209-2 B, kudiiruppukkaran S. Muthia Kannan and S. Muthiah Kovai, sadiyandaram V. Ekambaram Servai, K. Muthukumaran Servai, A. K. Subbayya Servai, A. Virappan Servai, V. Ramaswami Servai, K. Ekambaram Servai and K. Ramaswami Servai, bounded on the north by No. 209-1 B, east by No. 212-2 A, south by No. 209-2 C, west by No. 209-2 A		0·04
Inam, dry, sathikkal (K. of M. punjal, T.S. No. 215-1 A, Iruvarandar S. Ramaswami Servai, bounded on the north by No. 215-2 A, east by No. 215-1 B, south by No. 215-1 C, west by No. 215-1 A		0·07
Inam, dry, nakkan pu [K. of M.] punjal, T.S. No. 216-1 B, kudiiruppukkaran K. Muruyyan Thambiyar melvaramdar V. Alamelu Ammal, N. Subramania Ayyar, S. Ramaswami Ayyar K. Subramania Ayyar, S. Ramaswami Ayyar K. Sivaswami Ayyar and C. Subbalakshmiya Ammal, delgadhi melvaramdar K. Ramaswami Servai for girls on the north by Nos. 216-1 B and 215-1 A; east by No. 216-1 B; south by No. 216-2 A, west by Nos. 217 and 216-1 A & 1 A		0·10
Inam, dry, pandiyan punjal, T.S. No. 216-2 A, Iruvarandars V. M. Thangavelu Servai and V. Alamelu Ammal, Dekadar on the north by No. 216-1 C, east and south by No. 216-2 B west by No. 214-6 B		0·005
Inam dry, Kamudiyan punjal, T.S. No. 223-6 B, Iruvarandars S. Ayyasami Ayyar, A. Alamelu Ammal, C. Subbalakshmiya Ammal, A. Gnanakandha Ayyar C. Panchapakesa Ayyar B. Krishnasami Ayyar V. Ekambaram Servai, K. Ramaswami Servai [Deceased] Ammal, N. Seshammayya Ayyar, S. Muthuswami Ayyar S. Ramasami Ayya, K. Muthukumaran Servai A. K. Subbayya Servai A. Virappa Servai, V. Ramaswami Servai, K. Ekambaram Servai, V. P. Venkatarama Ayyar, P. V. Subrahmanyan P. Thyagarajan, V. P. Narasimha, P. Subrahmanya Ayyar, V. Alamu Ammal and rukmini Nagarajan, Vivavanilam and Kalachandan by pandian Bhagirathi Ammal, bounded on the north by No. 218, east by Nos. 216-2 A and 223-6 C, south by No. 223-6 B & 6C; west by No. 223-5 A		0·01
Inam, dry kambalaya punjal, T.S. No. 223-10 B, Iruvarandars K. Ramaswami Servai and S. Subramania Ayyar, bounded on the north by No. 223-6 B, east by No. 223-10 D, south by No. 223-12 B; west by No. 223-10 A ..		0·05
Inam, wet vettikkatta punjal, T.S. No. 223-11 B, Iruvarandars V. P. Venkatarama Ayyar, P. V. Subrahmanyan, P. Thyagarajan, V. P. Kattalai and rukmini Nagarajan, Vivavanilam and Kalachandan by pandian Bhagirathi Ammal, bounded on the north by No. 223-11 A, east by No. 223-2 A, south by No. 223-11 C, west by No. 223-12 A		0·00
Inam wet, parupattu punjal, T.S. No. 223-5 B, Iruvarandars V. Ekambaram Servai and K. Ramaswami Servai, bounded on the south by No. 223-6 B, east by No. 223-5 A, south by Nayakattiyayi, west by No. 223-4 A ..		0·06
Inam, wet, parupattu punjal, T.S No. 230-6 B, Iruvarandar K. Ramaswami Servai, bounded on the north by No. 230-6 B, east by Nayakattiyayi, south by No. 230-6 B, west by No. 230-6 A		0·03
Inam, wet, parupattu punjal, T.S. No. 230-10 B, Iruvarandar K. Ramaswami Servai, bounded on the north by No. 230-9 B, east by Nayakattiyayi; south by No. 231-7 A, west by No. 230-10 A		0·02
Inam, wet, parupattu punjal, T.S No. 231-7 A, Iruvarandar S. Sivakachalam Ayyar, bounded on the north by No. 230-10 A & 1 B; east by Nayakattiyayi; south by No. 231-7 B, west by No. 231-8 A		0·04
Inam, wet, parupattu punjal, T.S No. 241-8 A, kudiiruppukkaran S. Virayee, melvaramdar S. Ramasamudra Ayyar, bounded on the north by No. 230-8, east by No. 241-7 A; south by No. 241-8 B, west by No. 241-9 A		0·02
Inam, wet, parupattu punjal, T.S No. 241-8 A, kudiiruppukkaran N. Pariyathambi Ambalakaran melvaramdar N. Muthusamy Ayyan, N. Ramaswami Ayyar and N. Sivakachalaya Ayyar, bounded on the north by No. 238-1 & 2, east by No. 241-8 A; south by No. 241-9 B; west by No. 241-1 A		0·03
Inam, wet, parupattu punjal, T.S. No. 241-3 A, Iruvarandar Ramachandra Ayyar, bounded on the north by No. 239-3; east by No. 241-3 A & 1 B; south by No. 241-1 B & 2 A, west by No. 240		0·04
	Total ..	1·20

Inam Sellanayagipuram, hamlet of Marungappallam village.

		ACS.
Inam, dry, vellukkadu punjal, T.S No. 141-2 Iruvarandar V. Ekambaram Servai, bounded on the north by No. 141-1; east by No. 137-2, south by No. 140, west by No. 142-3 D		0·00
Inam, dry, vettikkadu punjal, T.S No. 137-2, Iruvarandars M. Kothandarama Servai, A. Muthuraman Servai, M. Vellai Servai and K. Ramaswami Servai, bounded on the north by No. 137-1; east by No. 138-2 and 139-2, south by Nos. 140 and 137-3; west by No. 141-1 & 2 ..		0·07
Inam, manavari, vettikkadu punjal, T.S No. 138-2 B, Iruvarandar M. Vellai Servai, bounded on the north by No. 138-2 A, east by No. 138-3 B, south by No. 138-2 C; west by No. 137-2		0·03
Inam kambalayi, vettikkadu punjal, T.S No. 138-3 B, Iruvarandar K. Ramaswami Servai, bounded on the north by No. 138-3 A; east by No. 138-4 B, south by No. 138-3 C, west by 138-2 B		0·09
Inam, manavari, vettikkadu punjal, T.S. No. 138-6 B, Iruvarandar name not T.S. No. 147-2 bounded on the north by No. 138-6 A east by No. 138-7 B; south by No. 138-6 B; west by No. 138-6 A & 5 B		0·07
Inam dry, vettikkadu Iruvan punjal, T.S No. 148-2 B, kuvarandar K. Muthukumaran Servai, bounded on the north by No. 149-2 A; east by No. 149-3 B; south by No. 148, west by No. 147-2 B		0·06

		Acs.
Inam, dry, vettikudu thoppu punjai, T.S. No. 146-3 B, Iruvannadam M. Kanagachetti Koval, bounded on the north by No. 119-3 A; east by No. 149-4 B; south by No. 143; west by No. 149-2 B	...	0·02
Inam, dry, vettikudu thoppu punjai T.S. No. 140-1 B, Iruvannadam M. Vellai Servai, bounded on the north by No. 140-4 A; east by No. 140-3 B; south by No. 139; west by No. 140-2 B	...	0·02
Inam, dry, vettikudu thoppu punjai, T.S. No. 140-5 B, Iruvannadam M. Kannappa and Servai, M. Vellai Servai and A. Veerannadam Servai bounded on the north by No. 140-5 A; east by No. 137-2; south by No. 113; west by No. 140-4 B	...	0·04
	Total ...	0·28

Inam Gurukkal ayal I Pit, hamlet of Mavu ganpadam village.

Inam, dry, manja punjai, T.S. No. 176-5 C, Iruvannadam V. A. Virappa Tevar, V. A. Sankara Tevar and Pandiyakkoval, P. Dharmadhi Ammal A. Subbakkal Ammal and P. Vedantampiya, bounded on the north by No. 176-4 & 5 B, east by Nallyan Vilkan south by No. 176-5 B and Nallyan village, west by No. 177-2 C	...	0·18
	Total ...	0·18
	Grand total ...	0·3580

Fort St. George, February 8, 1934.

Whereas it appears to the Government that the lands specified below are needed for a public purpose, to wit, for the field channels of the Grand Anicut System of the Cauvery Mettur Project, notice to that effect is hereby given to all whom it may concern in accordance with the provisions of section 4 (1) of the Land Acquisition Act I of 1894 as amended by the Land Acquisition Amendment Act XXXVIII of 1923; and, the Governor in Council hereby authorises the Special Deputy Collector No. VIII, Tanjore, his staff and workmen to exercise the powers conferred by section 4 (2) of the Act. Under sub-section (4) of section 17 of the Act, the Governor in Council directs that, in view of the urgency of the case, the provisions of section 5-A of the Act shall not apply to this case.

Tanjore district, Pattukkottai taluk, No. 248 Inam Chinna Arukkiyarkad village.

	Approximate extent.	Acs.
Channel No. 1.		
Inam, dry, parambadi eri nivel, T.S. No. 96-1 C, kudivaramdar S. Gurusami Ayyan and S. Subrahmanya Ayyar, melvaramdars Gurusami Ayyar and 26 others as per list below, bounded on the north by No. 96-1 B; east by No. 94-1 B; south by No. 94-2; west by Pallatiyar	0·06	0·06
Inam, dry, parambadi eri nivel, T.S. No. 96-3 A, kudivaramdars S. Gurusami Ayyan and S. Subrahmanya Ayyar, melvaramdars Gurusami Ayyar and 26 others as per list below, bounded on the north by No. 94-1 B; east by No. 94-2 B; south by No. 94-4 B; west by Pallatiyar	0·11	0·11
Inam, dry, pattukku punjai nivel, T.S. No. 94-2 C, Iruvannadar K. Subburam Ayyar, bounded on the north by No. 93-2 B; east by No. 93-2 D; south by No. 93-1; west by Pallatiyar	0·15	0·15
Inam dry, parambadi eri nivel, T.S. No. 93-3 A, Iruvannadar S. Sundrama Ayyar bounded on the north by No. 93-1 A and Pallatiyar, east by No. 93-2 D, south by No. 93-2 B; west by Pallatiyar	0·09	0·09
Inam, dry, parambadi eri nivel, T.S. No. 91-1 A, kudivaramdar Rangammal Kone, melvaramdars Gurusami Ayyar and 26 others as per list below, bounded on the north by No. 2-2 B; east by No. 91-1 B; south by No. 93-2 A; west by Pallatiyar	0·24	0·24
Inam, dry, parambadi eri nivel T.S. No. 2-2 B, kudivaramdar Subbammal Ramanathan by Chettiar Amirtham melvaramdar Gurusami Ayyar and 26 others as per list below, bounded on the north by No. 2-2 A; east by No. 2-3 B; south by No. 93-1 & 1 A; west by Pallatiyar	0·02	0·02
Inam, dry, parambadi eri nivel T.S. No. 2-3 B, kudivaramdar Rangammal Kone, melvaramdars Gurusami Ayyar and 26 others as per list below bounded on the north by No. 2-3 A; east by No. 2-1 B; south by No. 93-1 B; west by No. 2-2 B	0·01	0·01
Inam, dry, parambadi eri nivel, T.S No. 2-1 B, kudivaramdars Gurusami Ayyan and 26 others as per list below, bounded on the north by No. 2-1 A; east by No. 2-1 D; south by S.S. 93-3; west by No. 2-3 B	0·04	0·04
Inam, dry, pudukkulam parakkal T.S. No. 2-1 D, kudivaramdar P. Palayan, ozhukku Nainyana Tevar of Pattamvayanmattai, bounded on the north by No. 2-1 A; east by No. 3-2 D; south by No. 93-3; west by No. 2-1 B	0·05	0·05
Inam, dry, pudukkulam parakkal, T.S No. 3-2 B, kudivaramdar Sri Mahisanayakkanvanmal of Thukkachchi, trustee M. Rangammal Ammachiaraz, bounded on the north by No. 3-2 A, east, by No. 3-3 B, south by No. 93-3, west by No. 3-1 B	0·03	0·03
Inam, dry, pudukkulam vadakkuvayal, T.S. No. 3-3 B, Iruvannadar M. Palayan Ambalagaran, bounded on the north by No. 3-3 A, east by No. 3-4 B, south by No. 93-3; west by No. 3-2 B	0·01	0·01
Inam, dry, vadakkuvayal, T.S. No. 3-4 B, Iruvannadar Sr. Cr. Cpr. Nilan Mahamad Lebai, thirdpatta P. Aval Ambalagaran and K. Muhammad Hadkhasan, bounded on the north by No. 3-4 A; east by No. 3-7 B; south by No. 93-3, west by No. 3-4 B	0·05	0·05
Inam, dry, vadakkuvayal, T.S No. 3-7 B, Iruvannadar P. Arunachalagaran, bounded on the north by No. 3-7 A; east by No. 3-7 C, south by No. 93-3, west by No. 3-6 B	...	0·02

		Acs.
Inam, dry, kallural, T.S No. 93-4 C, Iruvannadar S. Ramaiya Ambalagaran, bounded on the north by No. 93-4 A, east and south by No. 93-4 B; west by No. 3-7 C & 7 A	...	0·07
Inam, wet, padavayal T.S No. 74-5 B, Iruvannadar mr. Mr. Alagappa Mudaliyar, bounded on the north by No. 74-5 A & 5 C, south and west by No. 73-5 D	...	0·01
Inam, wet, padavayal T.S. No. 74-8 A, Iruvannadar K. Jaffal Ajeesal, bounded on the north by No. 73-3 & 4, east by No. 74-1 B; south by No. 74-8 B, west by No. 74-8 C	...	0·05
Inam, wet, padavayal, T.S, No. 73-1 B, Iruvannadar C.S. of Mr. Ishamudin Marakkayar, minor K. Vellakkutti alias Gurgani and Ambikannan, bounded on the north by No. 72-2 sub No. 73-1 A, east by No. 72-1 A & 1 C; south by No. 74-1 C, west by No. 74-8 A	...	0·10
Inam, dry, padavayal, T.S. No. 73-4 B, Iruvannadar C. Cr. Cpr. Nainar Muhammad Lavvai, chinnath K. Muhammad Shahibakkiyar, bounded on the north by No. 73-4 A; east by No. 70-2 B; south by No. 70-2 E & A; west by No. 71-1 A	...	0·02
Inam, dry, padavayal, T.S No. 70-4 D Iruvannadar P. Palayan Ambalagaran, bounded on the north and east by No. 70-3 A; south by Nos. 70-4 A, 4 B and 69-3 & B, west by No. 71-4 B	...	0·05
Inam, dry, padavayal T.S. No. 70-4 B, Iruvannadars K. Sankkili Pichha and K. Muhammad Ayyan, bounded on the north by No. 70-4 E; east by No. 70-4 C; south by No. 70-4 D & A, west by No. 70-4 A	...	0·03
Inam, wet, (proposed), T.S, No. 73-2 B, Iruvannadar Syed Muhammad Sheikkayar, bounded on the north by No. 70-2 A & 1 B, east by No. 73-2 A & 3 B; south and west by No. 73-2 C	...	0·05
Inam, wet, puravayal, T.S. No. 69-3 E, Iruvannadars B. Ramaswami Ayyar and K. Kambaiya Servai bounded on the north by No. 69-3 A; east by No. 69-1 B, south by No. 69-3 C, west by No. 69-2 D	...	0·04
Inam, wet, puravayal, T.S. No. 69-3 B, Iruvannadars S. Gurusami Ayyar and S. Subrahmanya Ayyar, bounded on the north by No. 69-3 A; east by No. 69-4, south by No. 69-4; west by No. 69-3 D	...	0·07
Inam, dry, puravayal, T.S. No. 69-4 A, Iruvannadars S. Gurusami Ayyar and S. Subrahmanya Ayyar, and wards Guimmal S. Govinda Tevar, bounded on the north by Nos. 69-2 B 1c 3 4-4 & 5; east by No. 69-3 B; south and west by No. 69-3 B	...	0·08
Inam, dry, puravayal, T.S. No. 69-3 C, Iruvannadars S. Gurusami Ayyar and S. Subrahmanya Ayyar, Kudivaram Gnanam S. Govinda Tevar, bounded on the north by No. 69-3 B; east by Nos. 69 and 69-1; south by No. 69-4 B; west by No. 69-3 D	...	0·03
Inam, dry, punjai, T.S. No. 68-6 B, Iruvannadar K. Rangammal Ayyar, bounded on the north by No. 68-6 C; east by No. 67-1 A & 1 B, south by No. 68-5; west by No. 68-6 A	...	0·06
Inam, dry, kunnankatu punjai, T.S. No. 62-1 A, Iruvannadar R. Sellamma Ayyar, bounded on the north and east by No. 62-1 B; south by Nos. 100-2 A and 102-3, west by Nos. 103-3 and 63-4 B	...	0·09
Inam dry, Mankkalai punjai, T.S. No. 103-1 A, Iruvannadar K. Lakshmanan Ayyar, bounded on the north by No. 63-4 A; east by No. 103-1 B; south by No. 103-2 B; west by No. 103-2 E	...	0·05
Inam, dry, vellavi odai nivel, T.S. No. 103-2 B Kudivaramdars M. Vythilinga Tevar and S. Velayutha Tevar, melvaramdars S. Subrahmanya Ayyar, S. Gurusami Ayyar, and Mr. Ahamad Mahadoom, S. Muthuswami Tevar R. and B. Narayanaswami Ayyar, bounded on the north by No. 103-2 A, east by No. 103-2 F, south by No. 103-2 C, west by No. 103-3	...	0·06
Inam, dry, vellavi odai nivel T.S. No. 103-2 D, Kudivaramdars M. Vythilinga Tevar and S. Velayutha Tevar, melvaramdars S. Subrahmanya Ayyar, S. Gurusami Ayyar, and Mr. Ahamad Mahadoom, S. Muthuswami Tevar R. and B. Narayanaswami Ayyar, bounded on the north by No 103-2 A & 2 C and 103-5, east by No. 103-4 C, south by No. 103-4 A & 4 B, west by No. 103-2 E	...	0·14
Inam, dry, kunnankatu punjai, T.S. No. 104-1, kudivaramdars M. Vythilinga Tevar and S. Velayutha Tevar, kudivaramdars Gurusami Ayyar and 26 others as per list below bounded on the north by Nos. 103-2 B and 103-3; east by Nos. 103-2 and 105-3; south by Nos. 105-3 A, 4 B & 4, west by Nos. 103-3, 4 & 5 B	...	0·13
Inam, dry, nunnankatu punjai, T.S. No. 105-3 B, kudivaramdars M. Vythilinga Tevar and S. Velayutha Tevar, kudivaramdars Gurusami Ayyar and 26 others as per list below, bounded on the north by Nos. 103-2 B and 103-3; east by Nos. 103-2 and 105-3; south by Nos. 105-3 A, 4 B & 4, west by No. 103-3, 4 & 5 B	...	0·08
Inam, dry, Mankkalai punjai, T.S. No. 63-3, kudivaramdars M. Vythilinga Tevar and S. Velayutha Tevar, kudivaramdars Gurusami Ayyar and 26 others as per list below, bounded on the north by No. 63-1 B; east by No. 63-4 B; south by No. 63-4 A; west by No. 63-2 B	...	0·04
Inam, wet, vellavi odai nivel, T.S. No. 103-4 B, Iruvannadar Sr. Cr. Cpr. Nainar Muhammad Lavvai, chinnath K. Muhammad Shahibakkiyar, bounded on the north by No. 103-4 A; east by No. 103-4 C; south by No. 103-4 B & 5 B; west by No. 103-2 E	...	0·02
Inam, wet, vellavi odai parakkal, T.S No. 103-4 A, kudivaramdar V. Arunachala Tevar, melvaramdars K. Gurusami Ayyar and S. Subrahmanya Ayyar, bounded on the north by No. 104-4 A; east by No. 103-5 D; south by No. 103-5 B, west by No. 103-2 B	...	0·04
Inam, wet, nanjaimani land, T.S. No. 103-4 B, Kudivaramdar A. Kanniyan Tevar, melvaramdars S. Subrahmanya Ayyar, bounded on the north by No. 103-5 B; east by No. 103-6 D; south by No. 103-4 C, west by No. 103-4 A	...	0·01
Inam, wet, nanjaimani land, T.S No. 103-4 C, kudivaramdar V. Arunachala Tevar, melvaramdar S. Subrahmanya Ayyar, bounded on the north by No. 103-4 B; east by No. 103-6 D; south by Nos. 103-4 A & B; west by No. 104-4 B	...	0·10

	Area.
Inam wet, hereditary tribal, T.S No. 224-1 B, Ivvaramudai Sri Srinivasa Ayyar, bounded on the north by No. 224-2 B & 3 B, east by No. 224-1 C, south by No. 225-8 B; west by No. 224-1 A	0·08
Inam, wet, karunakal tribal, T.S No. 216-2 B, Ivvaramudai G. Srinivasa Ayyar bounded on the north by No. 224-1 B, east by No. 224-2 B, south by No. 227-2, west by No. 225-2 A	0·09
Inam, wet, Karunakal tribal, T.S No. 227-2, Ivvaramudai R. Srinivasa Ayyar, bounded on the north by No. 226-2 B, east by No. 227-3 B, south by No. 225-2, west by No. 224-1	0·07
Inam, wet, karunakal tribal, T.S No. 223-2, Ekatan Sri Ga... ar, ex. Shanmukha Mariakkar, bounded on the north by Nos. 223-2 and 224-1, east by No. 223-1, south by No. 218 A, west by Nos. 224-1 and 177-1 A	0·10
Inam, wet, hereditary cultivi, T.S. No. 177-3 B, Ivvaramudai... Kaniyamirtha Ayyar bounded on the north by No. 177-2 A, east by No. 223-2, south by Mundagavayal, west by No. 177-3 A	0·09

Chenai No. 2.

Inam, dry, perivakkam tivai, T.S No. 94-5 A Ivvaramudai K. Rukmangad Moona Chetti, periyanaidu Gana Ayyal Ayyar and 26 others as per Inst. bounded on the north by No. 94-4 A & 5 B east by No. 94-5 B; south by No. 94C west by Pallathi	0·00
Inam, dry, periyakkam tivai, T.S. No. 94-1 B, Ivvaramudai R. Srinivasa Ayyar, bounded on the north by No. 94-2 A, east by No. 94-1 C, south by No. 94-1 A; west by No. 94-1 A	0·01
Inam, dry, periyakkam tivai, T.S. No. 94-3 A, Ivvaramudai S. Gurusami Ayyar and 8 Sthanikans Alias, Muthayanaidu of Ino'wood Ayyar and 25 others as per Inst. bounded on the north by No. 94C east by No. 94-4 B; south by No. 94-3 B; west by Pallathi	0·00
Total ..	2·31

The list of persons referred to above.

1 S. Gurusami Ayyar.	17 Vira Langa alias Venkaya Kone
2 R. Srinivasa Ayyar.	18 P. Nedi Ana subscriber.
3 Sri Viswanathaswami, trustee Vijayapatna Rao.	19 S. Muthuswami Ayyar.
4 S. Ramaswami Ayyar.	20 Sri Sri Sri Ahammad Magdoom Marakkayar
5 K. Samidasiva Ayyar.	21 M. S. Sheikkadar
6 K. Samidasiva Ayyar.	22 M. Muhammad Meera Saibb.
7 S. Rajamal.	23 Mohammad Ameen Ammal.
8 K. Tirumala Ayyar	24 Cl... ... Mohamaddin Marakkayar.
9 K. V. Srinivasa Ayyar,	25 Cl. S. Malan Muhammad Ismail.
10 K. Sivakami Ammal.	26 Kanika Cl. Syed Muhammad.
11 K. Venkatesa.	27 C. Vaithi Pillai.
12 A. Venkatarama Ayyar	
13 A. K. Kaliyaperuma Ayyar.	
14 A. K. Kaliyaperuma Ayyar.	
15 A. Kanakali Tevar.	
16 S. Dragma Pillai.	

Whereas it appears to the Government that the lands specified below are needed for a public purpose, to wit, for the Anandavallipuram channel of the Cauvery-Mettur Project, notice to that effect is hereby given to all whom it may concern in accordance with the provisions of section 4 (1) of the Land Acquisition Act 1 of 1894, as amended by the Land Acquisition Amendment Act XXXVIII of 1923; and the Governor in Council hereby authorizes the Special Deputy Collector No. VI Pattuk hottai, his staff and workmen to exercise the powers conferred by section 4 (2) of the Act. Under sub-section (4) of section 17 of the Act the Governor in Council hereby directs that in view of the urgency of the case the provisions of section 5-A of the Act shall not apply to this case

Tanjore district, Pattukkottai taluk,
Inam Peravurani village.

	Approximate Area.
Inam, dry, kerikkâlai, T.S No. 7-1, Ivvaramudars T. V. Krishnaswami Ayyangar, A. Ramangami Ayyangar, T. Arunachala Chetti, A. Doraiswami Chetti, T. Ponnusami Goundan and Sri Nagamuthu Pillai, T. Arunachalam Chettiar and Sri Nagamuthu Pillai, T. Arunachalam Chettiar, (in right of Thevarmadevi Pillai and Sundarya Pillai (minorsee), bounded on the north by Mariyada kurichchi, east by No. 8, south by No. 7-2, west by No. 6	0·10
Inam, dry, kerikkâlai, T.S. No. 7-2, Ivvaramudars P. Ramaswami Ayyangar, A. Rupagathi, K. Kanaga Kabar, A. Suryanaiki Chetti, T. Venkatesha Chetti, T. Appanatha Chetti, T. Pavvirvada Chetti, A. Ramu Chetti, Chetti and S. Thirupathi Chetti, bounded on the north by No. 7-1; east by No. 8, south by No. 7-3, west by No. 7-3 A	0·21
Inam, dry, kerikkâlai alias eruppai punjai, T.S. No. 7-3, Ivvaramudar M. Chidambaranatha Kavai, bounded on the north by No. 4; east by No. 7-2; south by No. 7-4, west by No. 5	0·0035
Inam, dry, kerikkâlai, T.S. No. 7-4 Ivvaramudar A. Ramaswami Chetti, bounded on the north by No. 7-3, east by No. 7-2 A & B; south by No. 7-5, west by No. 6	0·08
Inam, dry kerikkâlai, T.S No. 7-5, Ivvaramudars T. V. Krishnaswami Ayyankar and P. Thirupathi Kone, bounded on the north by No. 7-4, east by No. 7-6, south by No. 7-7, west by No. 6	0·02
Inam, dry kerikkâlai, T.S No. 7-6, Ivvaramudars T. V. Krishnaswami Ayyangar, A. Ramangami Chetti, P. Krishnaswami Ayyangar and P. Rupagamal, bounded on the north by No. 7-5; east by No. 8; south by No. 7-7; west by No. 7-4 & B	0·26

	Area.
Inam, dry, kerikkâlai, T.S No. 7-7, Ivvaramudars M. A. Sidambara Kumar, bounded on the north by Nos. 7-5 & 7 and 6, east by Nos. a and 7-6, south by Nos. 8-1 and 4, west by No. 6	0·25
Inam, dry, kerikkâlai, T.S. No. 7-8 Ivvaramudar Ponnusami Venkatesamoorthi by trustee Sitaram Ayyangar alias Sitaramia Ayyangar, A. Tiru ...al Chetti, P. Thirupathi Kottai and S. ... Pandipha Nadar, bounded on the north east and S. ... by No. 8, south by No. 8-1, west by No. 7-1	0·04
Inam, dry, kerikkâlai, T.S. No. 8-1, Ivvaramudar T. Venkatasubba Chetti, bounded on the north by Nos. 7-7 & 8 and 3, east by Nos. 8-2 and 4 south by Nos. 8-3 & 5, west by No. 8	0·19
Inam, dry, kerikkâlai, T.S. No. 8-2, Ivvaramudar Panchami Achi, bounded on the north and east by No. 8, south by No. 8-1, west by No. 8-1 & 4	0·02
Inam, dry, kerikkâlai, T.S No. 8-3 Ivvaramudar R. Chidambaranatha Chetti bounded on the north by No. 8-1, east by No. 8-4, south and west by S. No. 5	0·18
Inam, dry, kerikkâlai, T.S. No. 8-4, Ivvaramudar A. Adimulam Chetti, bounded on the north by No. 8-2, south by No. 8, west by No. 8-3	0·14
Inam, dry, kerikkâlai, T.S. No. 10-2, Ivvaramudar A. Ranganayaka Ayyangar, bounded on the north by No. 10-1, east by No. 10-3; south by No. 10-4, west by No. 11	0·14
Inam dry kerikkâlai T.S. No. 10-3, Ivvaramudars Ishamadasankari, Conductor by mortgagee P. Raghavanad Chetti, bounded on the north by No. 10-1, east by No. 10-4, south by No. 10-4 & 5, west by No. 10-2	0·13
Inam, dry, Kerikkâlai, T.S. No. 10-4, Ivvaramudar A. Suryanarain Chetti, bounded on the north by No. 10-2 & 3, east by Nos. 15 and 16-3, south by No. 10-5 & 6; west by No. 11	0·29
Inam, dry, kerikkâlai, T.S. No. 10-5, Ivvaramudars K. Tiruvengadasami Ayyalgar and K. Chidambaram Chetti, bounded on the north by No. 10-4, east by No. 15; south by No. 10-6 and, west by No. 10-4 & 6	0·06
Inam, dry, kerikkâlai, T.S. No. 10-6, Ivvaramudars K. Tirupathi kaiar, A. Ramasami Chetti and Tiru... pandaram, P. Maheswami Chetti (mortgagee), Muthuswami Pillai, T. Arunachalam Chetti (mortgagee), Ramachandram Pillai, T. Alagachalam Chetti (mortgagee), Thevarayan Pillai and Sellappa Pillai (mortgagee), bounded on the north by No. 10-1 & 5, east by No. 10-5 & 8, south by No. 10-7; west by No. 11	0·30
Inam, dry, kerikkâlai, T.S. No. 10-7, Ivvaramudars M. Kumarappa Chetti, M. Arunachala Chetti and T. C. Krishnan Ayyangar, mortgagee K. Thiruvengadasami Ayyangar, K. Kuppusami, K. Lakshmana Ayyar, A. Sundarappier, C. Venkatesa Tevar and V. Sankari Ayyar, multicultary mortgagee Annamal Ammal, bounded on the north by No. 10-6, east by No. 10-8, south by Nos. 11 and 17, west by No. 17	0·03
Inam, dry, kerikkâlai, T.S. No. 10-8, Ivvaramudar A. Sitaramia Ch...ti, bounded on the north by Nos. 10-5 and 15, east by Nos. 10-9 and 15; south by No. 21-2; west by No. 10-6	0·22
Inam, dry, kerikkâlai, T.S No. 10-9, Ivvaramudar T. Thiruvengadasa Chetti, bounded on the north and east by No. 15, south by No. 21-3, west by No. 10-8	0·0069
Inam, dry, kerikkâlai T.S No. 10-11 Ivvaramudars K. Nagarappa Chetti, M. Arunachala Chetti and T. C. Krishnan Ayyangar, mortgagee K. Thiruvengadasami Ayyangar, K. Kuppusami, G. Lagunapa Ayyar K. Sundarappier, C. Venkatesa Tevar and V. Sankari Ayyar, multicultary mortgagee Annamal Ammal, bounded on the north by Nos. 10-1 and 2, east by No. 21-1, south by No. 11, west by Nos. 16 and 17	0·01
Inam, dry, kerikkâlai, T.S No. 21-1, Ivvaramudar A. Singaravela Chetti, bounded on the north by No. 21-2, east by No. 21-3, south by No. 11, west by No. 10-8 and 17	0·04
Inam, dry, kerikkâlai, T.S No. 21-2, Ivvaramudar A. Singaravela Chetti, bounded on the north by No. 10-8, east by No. 21-3 south by No. 21-2 & 1, west by No. 10-8	0·03
Inam dry, kerikkâlai T.S. No. 21-3 Ivvaramudar T. Thiruvengadasa Chetti bounded on the north by Nos. 10-8 and 10, east by Nos. 21-4 and 14; south by No. 21-2, west by Nos. 21-2 and 1	0·05
Inam, dry, kerikkâlai, T.S. No. 21-4, Ivvaramudar T. V. Krishnaswami Ayyangar, bounded on the north and east by No. 14, south by No. 21-3, west by No. 21-3	0·09
Inam, dry kerikkâlai T.S No. 21-5, Ivvaramudar T. Thiruvengadasa Chetti, bounded on the north by Nos. 21-3, 4 and 14 and by Nos. 13 and 21-6, south by Nos. 21-6 and 17, west by Nos. 21-1 and 17	0·07
Inam, dry kerikkâlai T.S No. 21-6, Ivvaramudar P. Kaliyaperuma Ayyangar bounded on the north by No. 21-5, east by Nos. 21-10, south by No. 13, west by No. 21-5	0·12
Inam, dry, kerikkâlai, T.S. No. 21-8, Ivvaramudar R. Chidambaranatha Chetti, bounded on the north by No. 13, east by No. 21-10 & 9 south by No. 21-7; west by No. 21-5 & 6	0·11
Inam, dry, kerikkâlai, T.S. No. 21-10, Ivvaramudars Sivagnanathan Pillai and A. Duraiswami Chetti, mortgagee T. Annapurna Chetti, bounded on the north by Nos. 21-9 and 11, east by Nos. 11-12 and 22, south by Nos. 21-11 and 14, west by No. 21-7 & 8	0·24
Inam, dry, kerikkâlai, T.S No. 21-11, Ivvaramudar T. Appadurai Chetti, bounded on the north by No. 22-2, east by No. 21-12, south and west by No. 14	0·03
Inam, dry, kinathadi punjai, T.S No. 21-12, Ivvaramudar T. C. Sitarama Ayyangar multigagee S. Tirupathi Chetti, K. Kuppusami, K. Lakshmana Ayyar, K. Sundarappier, C. Venkatesa Tevar and V. Sankari Ayyar, multicultary mortgagee Annamal Ammal, bounded on the north by No. 22, east by Nos. 21 and 20-1, south by Nos. 20-1 and 13; west by Nos. 21-11 & 14	0·15
Inam, dry, kinathadi punjai, T.S. No. 20-1, Ivvaramudar, minor, names in T.S. No. 21-12, bounded on the north by Nos. 21-11 and 12, east by No. 21-12, south by Nos. 20-2 and 13, west by Nos. 21-12 & 13	0·21
Inam, dry, kerikkâlai, T.S No. 20-2, Ivvaramudar S. Tirupathi Chetti, bounded on the north and east by No. 20-1 and 13, by No. 20-3 & 4; west by No. 20-1	0·18
Inam, dry, kerikkâlai, T.S No. 20-4, Ivvaramudars M. Devaperumal, Anuppanadar by trustee A. Sesu Ayyangar, bounded on the north by No. 20-1 & 3, east by No. 20-4, south by No. 13	0·27
Inam, dry, kerikkâlai, T.S No. 20-4, Ivvaramudar T. Venkatarajula Chetti, bounded on the north by No. 20-3 and, east by No. 20-5; south by No. 13 west by Nos. 20-3 and 19	0·23

Acs.

Inam, dry, Ipankambilai, T.S. No. 53-5, Iruvarnadai P. Rangaswami Ayyangar, bounded on the north by Nos. 55 and by No. 2-3 A, T., south by No. 53, west by No. 20-4 0-33

Inam, dry, Ambarak ilai, T.S. No. 20-3, Iruvarnadai Perumal Venkatesaperumal by trustee Singam Ayyangar alias Srinivasa Ayyangar, bounded on the north and east by No. 21 south by No. 24-7, west by No. 20-5 0-02

Inam, dry, Kumara Kudi, T.S. No. 21-7, Iruvarnadai T. Arunachalam Chetti, T. V. Krishnaswami Ayyangar, A. Ramaswami Ayyangal, A. Dakshinamurti Chetti Subramaniam Pillai, T. Arthanaryan Chetti (mortgagee), Ramachandram Pillai, T. Arumugam Chetti (mortgagee), Tiruvengadam Pillai, Sampayya Pillai (mortgagee) and Pachaiyai Ammal bounded on the north by Nos. 20-6 and 23, east by Nos. 19-5 and 23, south by No. 25, west by No. 20-5 0-25

Inam, dry, Kanakan kollai, T.S. No. 21-8, Iruvarnadai T. C. Krishna Ayyangar, Jan Sangeed M. Tiruvengadasawmi Ayyangar, K. Kuppammal, S. Lakshmana Ayyal, K. Samiyappier, G. Narayanai Tevar and V. Sankara Ayyar, mortgagee of mortgagee Yegambal Ammal, bounded on the north by No. 18; east by No. 20-7; south by No. 25; west by No. 20-7 0-15

Inam, dry, Kanakan kollai, T.S. No. 20-8, Iruvarnadai Perumal Venkatesaperumal by trustee Singam Ayyangar alias Srinivasa Ayyangar, bounded on the north by No. 21, east by No. 20-7, south by No. 21, west by No. 20-5 0-07

Inam, dry, Kanakan kollai, T.S. No. 14-1, Iruvarnadai R. Chidambaram Chetti, T. Annaguiyan Chetti, A. Suryanarayana Pillai and T. Venkatachala Chetti, bounded on the north by No. 14-2, east by No. 14-1, south by No. 20, west by No. 20-8 0-07

Inam, dry, Kanakan kollai, T.S. No. 14-2, Iruvarnadai A. Subbarayalu Chetti bounded on the north by No. 21, east by No. 21, south by No. 20, west by No. 14-1 0-15

Inam, dry, Kanakan kollai, T.S. No. 14-3, Iruvarnadai T. Venkatachalam Chetti, R. Sitharamia Pillai, T. Alagappan Chetti (mortgagee) Ramachandra Pillai, T. Annachalam Chetti (mortgagee), Tiruvengadam Pillai, Sampayya Pillai (mortgagee) and A. Dakshinamurti Chetti, bounded on the north by Nos. 14-2, east by No. 14-1, south by No. 20, west by No. 14-4 0-27

Inam, dry, Kanakan kollai, T.S. No. 14-4, Iruvarnadai C. Karuppayya Tevar, bounded on the north by No. 20, east and south by No. 14-1, west by No. 14-3 .. .. 0·000357

Inam, dry, Kanakan kollai, T.S. No. 21-1, Iruvarnadai C. Karuppayya Tevar, bounded on the north by Nos. 14-2 and 14-3, east by No. 21, south by No. 21-3, west by No. 14-1 0-02

Inam, dry, Ku drag kollai, T.S. No. 21-2, Iruvarnadai mina an T.S. No. 14-3 bounded on the north by No. 14-3; east by No. 21-3 south by No. 20, west by No. 14-3 0-01

Inam, dry, nilaiadai Punjai T.S. No. 21-3, Iruvarnadai Virapura Ambalakarar, bounded on the north by No. 21-2; east by No. 21-1 A, south by No. 20; west by No. 21-1 and 20 0-12

Inam, dry, Kuppang kollai, T.S. No. 21-1 A, Iruvarnadai R. Tiruvengadaswami Ayyangar, R. Chidambaram Chetti and Pachaiyai Ammal, bounded on the north by No. 14; east by No. 21-1 B; south by No. 22, west by No. 21-3 0-14

Inam, dry, kanakan kollai, T.S. No. 21-1 B, Iruvarnadai Panchalai Ammal bounded on the north by No. 14, east by No. 21-4 C south by No. 22, west by No. 21-1 A 0-27

Inam, dry, Se kkirpunjai, T.S. No. 21-1 C, Iruvarnadai Sundari Ammal and twelve mangalam punjai, bounded on the north by No. 21 east by No. 21-4 D; south by No. 22; west by No. 21-1 B 0-14

Inam, dry, Vendayanan punjai, T.S. No. 21-1 D, Iruvarnadai T. C. Krishna Ayyangar, mortgagee R. Thiruvengadaswami Ayyangar, R. Kuppammal, S. Lakshmana Ayyar, K. Ramanappier, C. Vithanatha Tevar and V. Sankara Ayyar, mortgagee of mortgagee Yegambal Ammal, bounded on the north by No. 21 D, east by No. 21-2, south by No. 22; west by No. 21-1 C 0-14

Inam, dry, Sladi punjai, T.S. No. 21-1 F, Iruvarnadam samam T.S. No. 21-4 D, bounded on the north by No. 21-1 east by No. 21-4 D, south by No. 23; west by No. 21-1 0-04

Inam, dry, Sladi punjai, T.S. No. 21-2, Iruvarnadam samam, T.S. No. 21-4 D bounded on the north by Nos. 21 and 21-1 east by Nos. 27 and 28-3, south by No. 23, west by No. 21-7 0-17

Inam, dry, Ivanankan kollai, T.S. No. 21-3, Iruvarnadai, Lakshmana Ammalgaran, mortgagee R. Thiruvengadasami Ayyangar, bounded on the north by T.S. No. 20 east by Nos. 97 and 98-1; south by No. 21-7, west by No. 21-5 0-08

Inam, dry, Ayanankan kollai, T.S. No. 20-1, Iruvarnadai Muthaia T.S. No. 21-3, bounded on the north and east by T.S. No. 21-3, south by No. 20-2, west by No. 21-5 .. .. 0·00263

Inam, dry, punnadi punjai, T.S. No. 20-3, Iruvarnadai A. Arudai Ambalakarar, bounded on the north by No. 20, east by Nos. 20-4 and 20, south by Nos. 24 and 25, west by Nos. 20-2 and 20 0-33

Inam, dry, Manmadi punjai, T.S. No. 20-1, Iruvarnadam T. Sadagopa Ayyangar and M. Kumarappa Chetti (mortgagee) mortgagee T. S. Arumachalam Chetti, bounded on the north by No. 21, east by No. 20-2, south by No. 20-3, west by No. 20-4 0-11

Inam, dry, Manmadi punjai, T.S. No. 20-2, Iruvarnadai R. Chidambaram Chetti, T. Annaguiyan Chetti, A. Suryanarayana Pillai and T. Venkatachala Chetti, bounded on the north by No. 20-1, east by No. 20-4, south by No. 20-3, west by No. 20-5 0-07

Inam, dry, Kanakan kollai, T.S. No. 14-1, Iruvarnadai R. Chidambaram Chetti, T. Annaguiyan Chetti, A. Suryanarayana Pillai and T. Venkatachala Chetti, bounded on the north by No. 14-2, east by No. 14-1, south by No. 20, west by No. 20-8 0-07

Inam, dry, Kanakan kollai, T.S. No. 14-2, Iruvarnadai A. Subbarayalu Chetti bounded on the north by No. 21, east by No. 21, south by No. 20, west by No. 14-1 0-15

Inam, dry, Kanakan kollai, T.S. No. 14-3, Iruvarnadai T. Venkatachalam Chetti, R. Sitharamia Pillai, T. Alagappan Chetti (mortgagee) Ramachandra Pillai, T. Annachalam Chetti (mortgagee), Tiruvengadam Pillai, Sampayya Pillai (mortgagee) and A. Dakshinamurti Chetti, bounded on the north by Nos. 14-2, east by No. 14-1, south by No. 20, west by No. 14-4 0-27

Inam, dry, Kanakan kollai, T.S. No. 14-4, Iruvarnadai C. Karuppayya Tevar, bounded on the north by Nos. 20 and 21, east and south by No. 14-1, west by No. 14-3 .. .. 0·000357

Inam, dry, Kanakan kollai, T.S. No. 21-1, Iruvarnadai C. Karuppayya Tevar, bounded on the north by Nos. 14-2 and 14-3, east by No. 21, south by No. 21-3, west by No. 14-1 0-02

Inam, dry, Ku drag kollai, T.S. No. 21-2, Iruvarnadai mina an T.S. No. 14-3 bounded on the north by No. 14-3; east by No. 21-3 south by No. 20, west by No. 14-3 0-01

Inam, dry, nilaiadai Punjai T.S. No. 21-3, Iruvarnadai Virapura Ambalakarar, bounded on the north by No. 21-2; east by No. 21-1 A, south by No. 20; west by No. 21-1 and 20 0-12

Inam, dry, Kuppang kollai, T.S. No. 21-1 A, Iruvarnadai R. Tiruvengadaswami Ayyangar, R. Chidambaram Chetti and Pachaiyai Ammal, bounded on the north by No. 14; east by No. 21-1 B; south by No. 22, west by No. 21-3 0-14

Inam, dry, kanakan kollai, T.S. No. 21-1 B, Iruvarnadai Panchalai Ammal bounded on the north by No. 14, east by No. 21-4 C south by No. 22, west by No. 21-1 A 0-27

Inam, dry, Se kkirpunjai, T.S. No. 21-1 C, Iruvarnadai Sundari Ammal and twelve mangalam punjai, bounded on the north by No. 21 east by No. 21-4 D; south by No. 22; west by No. 21-1 B 0-14

Inam, dry, Vendayanan punjai, T.S. No. 21-1 D, Iruvarnadai T. C. Krishna Ayyangar, mortgagee R. Thiruvengadaswami Ayyangar, R. Kuppammal, S. Lakshmana Ayyar, K. Ramanappier, C. Vithanatha Tevar and V. Sankara Ayyar, mortgagee of mortgagee Yegambal Ammal, bounded on the north by No. 21 D, east by No. 21-2, south by No. 22; west by No. 21-1 C 0-14

Inam, dry, Sladi punjai, T.S. No. 21-1 F, Iruvarnadam samam T.S. No. 21-4 D, bounded on the north by No. 21-1 east by No. 21-4 D, south by No. 23; west by No. 21-1 0-04

Inam, dry, Sladi punjai, T.S. No. 21-2, Iruvarnadam samam, T.S. No. 21-4 D bounded on the north by Nos. 21 and 21-1 east by Nos. 27 and 28-3, south by No. 23, west by No. 21-7 0-17

Inam, dry, Ivanankan kollai, T.S. No. 21-3, Iruvarnadai, Lakshmana Ammalgaran, mortgagee R. Thiruvengadasami Ayyangar, bounded on the north by T.S. No. 20 east by Nos. 97 and 98-1; south by No. 21-7, west by No. 21-5 0-08

Inam, dry, Ayanankan kollai, T.S. No. 20-1, Iruvarnadai Muthaia T.S. No. 21-3, bounded on the north and east by T.S. No. 21-3, south by No. 20-2, west by No. 21-5 .. .. 0·00263

Inam, dry, punnadi punjai, T.S. No. 20-3, Iruvarnadai A. Arudai Ambalakarar, bounded on the north by No. 20, east by Nos. 20-4 and 20, south by Nos. 24 and 25, west by Nos. 20-2 and 20 0-33

Inam, dry, Manmadi punjai, T.S. No. 20-1, Iruvarnadam T. Sadagopa Ayyangar and M. Kumarappa Chetti (mortgagee) mortgagee T. S. Arumachalam Chetti, bounded on the north by No. 21, east by No. 20-2, south by No. 20-3, west by No. 20-4 0-11

Inam, dry, Manmadi punjai, T.S. No. 20-2, Iruvarnadai R. Chidambaram Chetti, T. Annaguiyan Chetti, A. Suryanarayana Pillai and T. Venkatachala Chetti, bounded on the north by No. 20-1, east by No. 20-4, south by No. 20-3, west by No. 20-5 0-07

Inam, dry, Manmadi punjai, T.S. No. 20-3, Iruvarnadai A. Arudai Ambalakarar, bounded on the north by No. 20, east by Nos. 20-4 and 20, south by Nos. 24 and 25, west by Nos. 20-2 and 20 0-33

Inam, dry, Manmadi punjai, T.S. No. 20-1

List of Signatories.

1 T. V. Krishnaswami Ayyar.
2 A. Ramaswami Ayyangar.
3 T. Arjunadasu Chetti
4 A. Bortanand Chetti
5 Sowramuthiah Pillai, mortgagee for Rs. 4 T. Arunachalam Chetti.
6 Ramalingam Pillai, mortgagee T. Arunachalam Chetti.
7 Tiruvenkadam Pillai, mortgagee Sabapatya Pillai.
8 Palaniappa Pattar,
9 T. Venkatachalam Chetti.
10 S. Tirupathi Chetti
11 T. Thiruvenkatam Chetti.
12 A. Muttamuthi Chetti.
13 A. Ramanand Chetti.
14 M. Sampiyappa Tevar.
15 K. Chidambaram Chetti.
16 P. Tirupathi Kanar.

Fort St. George, February 7, 1934.

Whereas it appears to the Government that the lands specified below are needed for public purposes, to wit, for a rear channel and the field channels of the Canal System of the Cauvery-Mettur Project, notice to that effect is hereby given to all whom it may concern in accordance with the provisions of section 4 (1) of the Land Acquisition Act I of 1894, as amended by the Land Acquisition Amendment Act XXXVIII of 1933; and the Governor in Council hereby authorises the Special Deputy Collector No. V, Tanjore, his staff and workmen to exercise the powers conferred by section 4 (1) of the Act. Under sub-section (4) of section 17 of the Act, the Governor in Council directs that, in view of the urgency of the case, the provisions of section 5-A of the Act shall not apply to this case.

Tanjore district, Pattukkottai taluk,
Inam Pallocdaivayal (2nd bit) village.

	Approximate extent. Acs.
(For a rear channel.)	
Inam, dry pichaikkadai kollai, S. No. 122 1, kudiyanmaikara Sri. Chokkarai Tevar, mutavarudar Pedikari Muthu, represented by manager and trustee Ammanai Sri Sivasubhagiah Shanmukha Ayargal, bounded on the north by Pudiriyayal, east by T.S. No. 152-3, south by T.S. No. 125-2, west by Pudiriyayal	0·24
Total ..	0·24

Inam Pallocdaivayal (1st bit) village.

(For the field channels.)

Field kollai No. 1.

Inam, dry, poramboki kollai, T.S. No. 1-3, kudiyanmaikara Sri. Sri. Pichaikkadaiyappa Servaigaru, bounded on the north by T.S. No. 1-4 and Poramboki kudi bit, east by T.S. Nos. 151-1 and 1-2, south by T.S. No. 1-2, west by kudiyanmaikadai	0·09
Inam dry poramboki kollai, T.S. No. 121-1, kudiyanmaikaran same as against T.S. No. 1-2, bounded on the north by Poramboki kudi bit, east by T.S. Nos. 122-2 and 124-2, south by T.S. No. 121-2, west by T.S. No. 1-3	0·11
Inam, dry, poramboki kollai T.S. No. 122-2, kudiyanmaikaran same as against T.S. No. 1-2, bounded on the north by Poramboki kudi T.S. No. 122-1, east by T.S. No. 5-1 B, south by T.S. No. 122-3, west by T.S. No. 121-1 ..	0·09
Inam, dry, pappan vayal, T.S. No. 5-1 B, kudiyanmaikara Sri. Muthialchi Shaikhadi, bounded on the north by T.S. No. 5-1 A (part by T.S. No. 5-1 B, south T.S. No. 5-1 C) west by T.S. No. 122-2	0·01
Inam, dry, pappan vayal, T.S. No. 5-1 D, kudiyanmaikara Sulaimachchi Ammal bounded on the north by T.S. No. 5-2 A and 5 No. 4, east by T.S. Nos. 6-1 A, south by T.S. No. 5-2 C west by T.S. No. 5-1 C & 1 B ..	0·16
Inam, dry pappan vayal, T.S. No. 5-1 A, kudiyanmaikara Sri. on Muthialchi Shaikhadi and Sulaimachchi Ammal, bounded on the north by T.S. No. 4; east by T.S. No. 7; south by T.S. No. 5-1 B; west by T.S. No. 5-2 D ..	0·04

Field kollai No. 2.

Inam, dry, pappan vayal, T.S. No. 11-2, kudiyanmaikar same as against T.S. No. 1 B, bounded on the north by T.S. No. 14-1; east by T.S. No. 11-1; south by T.S. No. 17-1; west by T.S. No. 10-1	0·09
Inam dry vannadi pudial, T.S. No. 16-1, kudiyanmaikar same as against T.S. No. 1-2, bounded on the north by T.S. Nos. 17-1 and 18-2; east by T.S. Nos. 18-3 and 17-1, south by T.S. No. 16-3 & 4 A; west by Thandantarai bund ..	0·13
Inam, dry, vannadi pudial, T.S. No. 16-4, kudiyanmaikar same as against T.S. No. 16, bounded on the north by T.S. No. 16-3; east by T.S. No. 16-5, south and west by Thandantarai kudu	0·03
Inam, wet, velaiyadi nanjai, T.S. No. 125-2, kudiyanmaikar same as against T.S. No. 1 B, bounded on the north by T.S. No. 126-1, east by Pudiriyayal; south by T.S. Nos. 127-1 and 128-1, south by T.S. No. 127-3; west by T.S. No. 127-7 and 127-1 ..	0·12
Inam, wet, velaiyadi nanjai, T.S. No. 126-1, kudiyanmaikar same as against T.S. No. 1 B, bounded on the north by T.S. No. 126-1, east by pudiriyayal; south by T.S. No. 126-2; west by T.S. No. 127-8	0·09

Field kollai No. 3.

Inam, dry vappadi kollai, T.S. No. 42-2 C, kudiyanmaikaran Periaki Tevar, Alias. Periyaan Tevar, & Karuppan Periaki Tevar, Alias. Periyaan Tevar, bounded on the north Tevar said & Ramasamy Tevar, east and south by Pudiriyayal; west by T.S. No. 41-2 A & B	0·11
Inam, dry, old waste, vappadi kollai, T.S. No. 41-2 C, kudiyanmaikar Raghava Madam, represented by trustee Ammanai Sri Sivasubhagiah Avargal, bounded on the north by T.S. No. 2b; east by Pudiriyayal, south by T.S. No. 42-2 C; west by T.S. No. 41-2 A & B ..	0·18

Pallocdaivayal (2nd bit) village.

	Acs.
Inam dry Pathukkadai kollai T.S. No. 113-3, kudiyanmaikar Sri Chokkara Tevar, bounded on the north by Pudiriyayal and T.S. No. 132-4 & 5, east by T.S. Nos. 113-4 & 5 and 131-1 & .. south by T.S. No. 113-2 & 3, west by T.S. No. 112-1 & 2	0·24
Inam, dry, pudukkollai kollai, T.S. No. 131-1, kudiyanmaikar same as against T.S. No. 113-3, bounded on the north by Pudiriyayal and T.S. No. 41-1 west and south by T.S. No. 131-2, west by T.S. No. 129-3	0·03
Inam, dry, pudukkollai kollai, T.S. No. 131-2, kudiyanmaikar same as against T.S. No. 113-3, bounded on the north by T.S. 131-3, east by T.S. Nos. 131-2 and 43-1 B, south by T.S. No. 135, west by T.S. No. 135-2 & 5	0·16
Inam, dry, pudukkollai kollai, T.S. No. 44-1, kudiyanmaikaran as against T.S. No. 113-3, bounded on the north by Pudiriyayal, east by T.S. No. 44-2, south by T.S. Nos. 131-1 and 44-2, west by Pudiriyayal	0·16

Field kollai No. 2.

Inam, dry, pudukkollai kollai, T.S. No. 45-1 B kudiyanmaikaran Nalna Rayalan, Sri. Govindaswami Rayalan and Sri. Narayanaswami Pillai, bounded on the north by T.S. No. 45-1 A, east by T.S. No. 50-2, south by T.S. No. 49-1 C, west by T.S. No. 101-2	0·14
Inam, dry, kasagi kollai, T.S. No. 50-2, Iruvaramaikar same as against T.S. No. 45-1 C, bounded on the north by T.S. No. 51-1, east by T.S. Nos. 50-3 and 131-2, south by T.S. Nos. 50-5 and 136; west by T.S. Nos. 50-1 and 131-1 B	0·27
Inam, dry, kumudi kollai, T.S. No. 134-2, Iruvaramaikaran same as pala T.S. No. 41-2 C, bounded on the north by T.S. No. 134-1; east by T.S. No. 52-3; south by T.S. No. 134-3, west by T.S. No. 49-1	0·20
Inam, dry, vegaiyaradi, T.S. No. 61-3 B, kudiyanmaikar Sri. Muthi Gatir, bounded on the north by T.S. No. 61-3 A east by T.S. No. 61-1 B south by T.S. No. 62-1 A, 1 B & 2, west by T.S. No. 62-3	0·07
Inam, dry, vegaiyaradi, T.S. No. 61-4 B, kudiyanmaikar same as against T.S. No. 61-3 B, bounded on the north by T.S. No. 61-4 A, east by T.S. No. 61, south by T.S. Nos. 62-2 & 3, west by T.S. No. 61-3 B	0·01

Field kollai No. 3.

Inam, dry, vegaiyaradi, T.S. No. 61-1 A, kudiyanmaikar Sri. Sri. Muhammad Ismail Rayuttar mortgagee Karuppayya Asari, bounded on the north by T.S. No. 61-2 B, east by T.S. No. 62-1 B, south by T.S. No. 61-3 A, west by T.S. No. 53	0·11
Inam, dry, vegaiyaradi alias poraiyan kollai, T.S. No. 62-3 A, kudiyanmaikar s/o. Sri. Sri. Saiyid Abdul Rahiman, bounded on the north by T.S. No. 62-1 A; east by T.S. No. 62-3 B; south by T.S. No. 62-4 A; west by T.S. No. 53	0·05
Inam, dry, vegaiyaradi alias poraiyan kollai, T.S. No. 62-4 A, kudiyanmaikar s/o. Sri. Sri. Nasi Muhammad Ismail Sahib Rayuttar mortgagee Karuppayya Asari, bounded on the north by T.S. No. 62-3 A, east by T.S. No. 62-4 B, south by T.S. No. 61-1 A; west by T.S. No. 53	0·07
Inam, dry, vegaiyaradi alias poraiyan kollai, T.S. No. 61-1 A, kudiyanmaikar s/o. Sri. Sri. Nasi Muhammad Ismail Sahib Rayuttar mortgagee Karuppayya Asari, bounded on the north by T.S. No. 62-4 A, east by T.S. No. 61-1 B, south by T.S. No. 61-2 A, west by T.S. No. 53	0·13
Inam, dry, vegaiyaradi alias poraiyan kollai, T.S. No. 61-2 A, kudiyanmaikar same as against T.S. No. 62-4 A, bounded on the north by T.S. No. 61-1 A; east by T.S. No. 61-2 B, south by T.S. No. 59-1 A, west by T.S. No. 53	0·22
Inam, dry, kodi vayal, T.S. No. 59-1 A, kudiyanmaikar Sri. Somasundaram Asari, bounded on the north by T.S. No. 61-2 A & B, east by T.S. No. 59-2 A, south by T.S. No. 59-1 B, west by T.S. No. 60	0·06
Inam, dry, kodi vayal, T.S. No. 59-3 A, kudiyanmaikara Sri. Virappa Asari and Sri. Kaliyaperu Asari, bounded on the north by T.S. No. 61-2 B, east by T.S. No. 59-3 A, south by T.S. No. 59-4 A; west by T.S. No. 59-3 B west by T.S. No. 59-1 A ..	0·01
Inam, dry, kodi vayal, T.S. No. 59-4 A, kudiyanmaikara Sri. Nalena Asari and Sri. Venkatachalam Asari, mortgagee Sri. Virappa Asari, bounded on the north by T.S. No. 61-2 B east by T.S. No. 61-4 B, south by T.S. No. 59-4 B.; west by T.S. No. 59-3 A	0·11
Inam, dry, vegaiyaradi alias poraiyan kollai, T.S. No. 61-5 A, kudiyanmaikar same as against T.S. No. 62-3 A, bounded on the north by T.S. No. 61-5 A, east by T.S. No. 77-1 A, south by T.S. Nos. 59-4 B, 59-3 A and 79, west by T.S. No. 59-4 A	0·06
Inam, dry, poruvilangumadi manjal, T.S. No. 77-1 A, kudiyanmaikar Sri. Nanganaswami Pillai, mortgagee of, varumaikar Sri. Nanganaswami Pillai, bounded on the north by T.S. Nos. 61-5 A, east by T.S. No. 77-2 A & 1 B, south by T.S. No. 79 east by T.S. No. 59-4 B, west by T.S. No. 59-5 B	0·04
Inam, dry, poonguvanam manjal, T.S. No. 77-2 A, kudiyanmaikar s. Periyan, mortgagee Sri Rathnavasal Tevar, bounded on the north by T.S. No. 61-5 A, east by T.S. No. 77-1 A, south by T.S. No. 77-2 B; west by T.S. No. 77-1 A	0·02
Inam, dry kodi vayal, T.S. No. 77-3 A, kudiyanmaikari amar. Muthan, mortgagee Sri Rathnavasal Tevar, bounded on the north by T.S. No. 65, east by T.S. No. 79-1, south by T.S. No. 77-3 B, west by T.S. No. 77-2 A ..	0·04
Total ..	0·64

NOTE.—The melvaramdar for all the T.S. numbers above except T.S. Nos. 41-2 C, 50-3 and 126-2 is Pedigapu Madam, represented by manager and trustee Ammanai Sri Sivasubhagiah Avargal.

Whereas it appears to the Government that the land specified below is needed for a public purpose, to wit, for the Grand Anicut system of the Cauvery-Vettar Project; notice to that effect is hereby given to all whom it may concern in accordance with the provisions of section 4 (1) of the Land Acquisition Act I of 1894, as amended by the Land Acquisition (Amendment Act XXXVIII of 1923, and the Governor in Council hereby authorises the Special Deputy Collector, Grand No. V, Tanjore his staff and workmen to exercise the powers conferred by section 4 (1) of the Act. Under sub-section (4) of section 17 of the Act, the Governor in Council directs that, in view of the urgency of the case, the provisions of section 5-A of the Act shall not apply to this case.

Tanjore district, Pattukkottai taluk,
Inam Nadiyam village

	Approximate extent. Acre.
Inam dry, (forms a thoran kollai), S.S. No. 208-2 B, kudivaramdar Ramaswami Terar melperumbar Vadivam Madam represented by Rukmani and Manjula Bhaiyas Sri Saraswathiyari Gurukkal, bounded on the north by T.S. No. 208-2 A; east by Thadamana Kadu; south by T.S. No. 207-2; west by S.S. No. 208-2 B	0·03

Fort St. George, February 8, 1934.

Under section 6 of the Land Acquisition Act, the Governor in Council hereby declares that the land specified below and measuring 0·03 of an acre, be the same a little more or less is needed for a public purpose, to wit, for the Grand Anicut No. 18 channel; and under section 3 and 7 of the same Act, the Special Deputy Collector No. VI, Pattukkottai, is appointed to perform the functions of a Collector under the Act and directed to take order for the acquisition of the said land. A plan of the land is kept in the office of the Special Deputy Collector No. VI, Pattukkottai, and may be inspected at any time during office hours.

Tanjore district, Pattukkottai taluk,
Inam Sirunveduli Cikkal Keshavapuram village.

	Acre.
Inam, pirambooke irrigation channel (precultivated), T.S. No. 227-3 (1) S. No. 3-1 part, puravaramdar Ramaswami Terar, bounded on the north by No. 227-2 (1); east by No. 227-4; south by Mukkapuram; west by No. 227-1 ..	0·03

Fort St. George, February 10, 1934

Whereas it appears to the Government that the land specified below is needed for a public purpose, to wit for field channel of the canal system of the Cauvery-Mettur Project, notice to that effect is hereby given to all whom it may concern in accordance with the provisions of section 4 (1) of the Land Acquisition Act I of 1894, as amended by the Land Acquisition Amendment Act XXXVIII of 1923, and the Governor in Council hereby authorises the Special Deputy Collector No. IV, Mannargudi at Pattukkottai, his staff and workmen to exercise the powers conferred by section 4 (1) of the Act. Under sub-section (4) of section 17 of the Act, the Governor in Council directs that, in view of the urgency of the case, the provisions of section 5-A of the Act shall not apply to this case.

Tanjore district, Pattukkottai taluk,
Inam Pallikkottai village.

	Approximate extent. Acre.
Inam, dry, kaipakku punjai, S. No. and T.S. No. 140-1 A, puravaramdar Ponnuchchi Velaiah, bounded on the north by No. 140; east by Nos. 142 and 141-3 A; south by No. 140-1 B, west by Nos. 141 1 E and 71	0·15

Fort St. George, February 2, 1934.

Under section 6 of the Land Acquisition Act, the Governor in Council hereby declares that the lands specified below and measuring 12·61 acres, be the same a little more or less, are needed for a public purpose, to wit, for constructing Kundrapi lock and quarters for lock establishment; and, under sections 3 and 7 of the same Act, the Special Deputy Collector, Chilakalapudi, is appointed to perform the functions of a Collector under the Act and directed to take order for the acquisition of the said lands. A plan of the lands is kept in the office of the Special Deputy Collector, Chilakalapudi, and may be inspected at any time during office hours.

Kistna district, Bankatla taluk, Kolladadi village.

	Acre.
Syotwari, wet, S. No. 1259-2 D, belonging to Pedda Pedakin, bounded on the north by S. No. 1259-2 A, east by S. No. 1259-2 C, south by S. No. 1260, west by S. No. 1259-2 A	0·01
Syotwari, wet, S. No. 1259-2 B, belonging to Pedda Venkatanarayanam, bounded on the north by S. No. 1259-2 A, east by S. No. 1259-2 E, south by S. No. 1260; west by S. No. 1259-2 C	0·01
Syotwari, wet S. No. 1259-2 F, belonging to Pedda Venkatanarayanam, bounded on the north by S. No. 1259-2 A, east by S. No. 1259-2 F, south by S. No. 1260, west by S. No. 1259-2 D	0·01
Syotwari, wet, S. No. 1259-2 F, belonging to Pedda Subbayya and Somayya, bounded on the north by S. No. 1259-2 A, east by S. No. 1259-2 G, south by S. No. 1260, west by S. No. 1259-2 E	0·01
Syotwari, wet, S. No. 1259-2 G, belonging to Pedda Lingam, son of Pichaya, bounded on the north by S. No. 1259-2 A, east by S. No. 1259-2 H, south by S. No. 1.00, west by S. No. 1259-2 F	0·02
Syotwari, wet, S. No. 1259-2 H, belonging to Pedda Venkata son of Lakshmi, bounded on the north by S. No. 1259-2 A, east by S. No. 1259-2 I, south by S. No. 1260, west by S. No. 1259-2 G	0·02
Syotwari, wet, S. No. 1259-2 I, belonging to Pedda Lakshmidu, bounded on the north by S. No. 1259-2 A, east by S. No. 1259-2 J; south by S. Nos. 1260 and 1261; west by S. No. 1259-2 H	0·02
Syotwari, wet, S. No. 1259-2 J, belonging to Pedda Pichaya, bounded on the north by S. No. 1259-2 A; east by S. No. 1259; south by S. No. 1261; west by S. No. 1259-2 I	0·01
Syotwari wet, S. No. 1259-1 A, belonging to Subbulakka Bhushayya bounded on the north by S. No. 1259 1 A; east by S. No. 1259-1 C; south by S. No. 1259 1 B; west by S. No. 1258	0·26
Syotwari, wet S. No. 1259-1 C, belonging to Kyati China Peddanarasu, mortgagee Gorrati Veeraya, bounded on the north by S. No. 1259-1 A; east by S. No. 1259-1 D, south by S. No. 1259-1 B, west by S. No. 1259-1 B	0·09
Syotwari, wet, S. No. 1259-1 D, belonging to Subbulakka Bhushayya, bounded on the north by S. No. 1259-1 A; east by S. No. 1259-2 E; south by S. No. 1259-1 B; west by S. No. 1259-1 C	0·26
Syotwari, wet, S. No. 1259-2 E, belonging to Gaddipudi Bhushayya, bounded on the north by S. No. 1259-2 A; east by S. No. 1259-2 F; south by S. No. 1259-1 D; west by S. No. 1259-2 D	0·20
Syotwari, wet S. No. 1259-1 B, belonging to Gaddipudi Bhushayya, bounded on the north by S. No. 1259-1 A, east by S. No. 1259-2 E, south by S. No. 1258; west by S. No. 1259-1 D	0·03
Syotwari, wet, S. No. 1259-2 F, belonging to Pedda Venkatanarayanam, bounded on the north by S. No. 1259-2 A, east by S. No. 1259-2 G, south by S. No. 1260, west by S. No. 1259-2 E	0·01
Syotwari, wet S. No. 1259-2 G, belonging to Pedda Lingam, son of Pichaya, bounded on the north by S. No. 1259-2 A, east by S. No. 1259-2 H, south by S. No. 1.00, west by S. No. 1259-2 F	0·02
Syotwari, wet, S. No. 1259-2 H, belonging to Pedda Venkata son of Lakshmi, bounded on the north by S. No. 1259-2 A, east by S. No. 1259-2 I, south by S. Nos. 1260 and 1261, west by S. No. 1259-2 G	0·02
Syotwari, wet, S. No. 1259-2 I, belonging to Pedda Lakshmidu, bounded on the north by S. No. 1259-2 A, east by S. No. 1259-2 J; south by S. Nos. 1260 and 1261; west by S. No. 1259-2 H ..

Fort St. George, February 1, 1934.

Under section 3 of the Land Acquisition Act, the Governor in Council hereby declares that the land specified below and measuring 16·30 acres, be the same a little more or less, is needed for a public purpose, to wit, for the field channels of the Canal System of the Cauvery-Mettur Project; and, under sections 3 and 7 of the same Act, the Special Deputy Collector No. VII, Tanjore, is appointed to perform the functions of a Collector under the Act and directed to take order for the acquisition of the said land. Under sub-section (1) of section 17 of the Act, the Governor in Council further directs that the possession of the said land may be taken on the expiry of fifteen days from the date of the publication of the notice mentioned in section 9 (1) of the Act. A plan of the land is kept in the office of the Special Deputy Collector No. VII, Tanjore, and may be inspected at any time during office hours.

Tanjore district, Pattukkottai taluk,
No. 242. Inner Kalagam village.

	Acs.
Channel No. 1.	
Inam, dry, manjaikkadu S. No. 2-2, bounded on the north by No. 2-1 and Otanavetti, east by S. No. 10, south by No. 1-3 west by No. 1-2	0·15
Inam dry manjaikkadu S No. 1-2 bounded on the north by No. 1-1 and Otanavetti east by Nos. 1-3 and 2-2, south by Nos. 1-3 and 4-2, west by No. 1-1 ..	0·20
Inam, dry, manjaikkadu, S No. 4-2, bounded on the north by No. 1-2; east by No. 4-3, south by No. 3-1; west by No. 4-1	0·15
Inam, dry, manjaikkadu, S. No. 4-2, bounded on the north by No. 4-1, east by No. 4-3, 4 & 5 south by No. 5-2; west by No. 5-1	0·20
Inam, dry, manjaikkadu, S. No. 5-2, bounded on the north by Nos. 5-1 and 6-2; east by Nos. 5-1 and 7-2, south and west by No. 5-3	0·14
Inam, dry, manjaikkadu, S. No. 7-2, bounded on the north by No. 7-1, east by No. 11-3; south by No. 7-3; west by No. 8-2	0·20
Inam, dry, manjaikkadu, S. No. 11-1, bounded on the north by S. No. 11-2, east by Nos. 11-7 and 14-2, south by No. 11-3, west by S. Nos. 6 and 7 & 8 ..	0·16
Inam, dry, manjaikkadu S. No. 11-2, bounded on the north by S. Nos 13 and 14-1; east by No. 10-2, south by No. 14-3 west by No. 11-1	0·16
Inam dry, pallaiyal manavari, S. No. 10-2, be ided on the north by Nos. 14-1 and 13-1, east by No. 10-1 and S. No. 39, south by Nos. 14-2 and S. No. 13; west by No. 14-2 & 3	0·17
Total ..	1·10
Channel No. 2.	
Inam, dry, nayal punjai, S. No. 46-2, bounded on the north by Nos. 45-1 and 46-1 & 2, east by No. 46-2; south by No. 45-2; west by Nos. 45-5 and 47-2	0·09
Inam dry, iruttaneli punjai, meruttaneru punjai, S. No. 46-3, bounded on the north by No. 46-1; east by Nos. 46-3 and 47-2 south by Nos. 46-3 and 45-2, west by No. 46-1 ..	0·10
Inam, dry, pallakkadai punjai S No. 47-2 bounded on the north by Nos. 47-1 and 49-2, 3 & 4, east by No. 30-1; south by No. 47-3; west by No. 19-1	0·19
Inam, dry vellipparaneithuveyan vaithikkollai manakkadi, pallakkadai punjai S No. 49-4, bounded on the north by No. 49-3, east by No. 30-2 & 1; south by No. 30-1; west by No. 49-2	0·06
Inam, dry, vellipparaneithuveyan vaithikkollai manavari, S. No. 30-1 bounded on the north by S. No. 30, east by No. 30-2 and S. No. 39, south by No. 30-5; west by No. 29-6 and 49-3 & 4	0·15
Total ..	0·59
Channel No. 3.	
Inam, dry, nilambay Chetti punjai panchaveri S No. 54-2, bounded on the north by No. 54-1; east by No. 49-2, south by No. 54-3, west by S. No. 97	0·09
Inami, dry, arukku punjai S No. 49-2 bounded on the north by No. 49-1, east by Nos. 48-1, south by No. 51-3, west by No. 51-2	0·05
Inam dry, arukku punjai, S No. 49-3 bounded on the north by No. 49-1; east by No. 52-2, south by No. 49-3, west by No. 49-2	0·04
Inam, dry, amchiam kattakkal vari, S. No. 52-1, bounded on the north by No. 52-2; east and south by No. 52-3, west by No. 49-1 & 2	0·03
Inam, dry vadakkadi punjai, S. No. 52-2, bounded on the north by No. 50-1, east by No. 50-1, south by No. 52-1 & 3, west by No. 48-1	0·12
Inam, dry, vanagambadi punjai, S. No. 52-1, bounded on the north by S. Nos. 37 and 31 P, east by S. Nos. 37, 32 and 31 P; south by No. 54-2, west by Nos. 51-2 and 52-1 & 2	0·11
Total ..	0·44
Channel No. 4.	
Inam, dry, neerpillaiyan manavari, S. No. 58-1 A, bounded on the north by Kallurnikkadu, east by S. Nos. 58-1 B & 1 A; south by Nos. 58-1 B and 5 No. 60; west by Kallurikkadu	0·26
Inam, dry, neerpillaiyan manavari, S. No. 58-1 A, bounded on the north by Kallurnikkadu, east by S. Nos. 57, south by No. 58-2 B; west by No. 58-1 A	0·04
Total ..	0·30
Channel No. 5.	
Inam, dry, maaya punjai kuppe, S. No. 345-2, bounded on the north by Nos. 345-3 and 345-5; east by No. 345-3 and S. Nos. 343, south by S. No. 341; west by No. 345-1	0·05

Inam, wet, kinikkal-thottuvaiyiruppu punjai S. No. 319-2, bounded on the north by S. No. 320, east by No. 316-1, south by No. 315-1, west by No. 316-1	Acs. 0·05
Total ..	0·14
Channel No. 7	
Inam, dry, madai bevanal thoppu S. No. 272-2, bounded on the north by S. No. 271, east by No. 273-1 and S. Nos. 271, south by No. 274 P, west by S. No. 273-1 ..	0·15
Puram, dry, cheddikottai S. No. 270-2 bounded on the north by No. 270-1 and S. No. 271, east by S. No. 271, south by Nos. 269 and 269-1, west by No. 270-1	0·06
Total ..	0·21
Channel No. 8.	
Inam, dry, perukkal punjai, S No. 446-1, bounded on the north by Nos. 441 and 446-3, east by No 446-2; south by S. No. 445, west by S Nos. 114 and 441 1 & 2 ..	0·14
Inam, dry, perukkal punjai, S No. 443-2, bounded on the north by No. 443-1, east by No. 446-1; south by S. Nos. 445 and 114-2 west by No. 443-1	0·04
Inam, dry, maravadi punjai, palaiyan punjai S No. 444-2, bounded on the north by Nos. 444-1, 443-1, 413-2; east by S Nos. 445 and 452; south by S. No. 452; west by Nos. 444-1 and Cess-I	0·11
Ilkka, dry, perukkal punjai, S. No. 448-2, bounded on the north by No. 448-1, east by No. 448-1 and S. Nos. 452 and 451-2, south by S Nos. 452, 450 and 336-1 & 2, west by No. 448-1 and S No. 390	0·19
Inam, dry, kanmaramadam II nuruk, S. No. 298-2, bounded on the north by Nos 295-2 and 295; east by No. 298-2; south by S Nos. 294 and 298-2, west by S. No. 298 ..	0·13
Total ..	0·64
Channel No. 9.	
Inam dry, amithavaram thoppu paiyan punjai S No. 283 B, bounded on the north by S Nos. 284 and 283-3; east by No. 283-3; south by Nos. 283-3 and 284-1; west by Nos. 283-1 and 283-3	0·12
Inam, dry, kilnada pottai, nirabhrati punjai, S. No. 281-1, bounded on the north by Nos. 282 B & 3 and 281-2, east by Nos. 281-3 and 425-2, south by Nos 281-2 and 280-1 and S. No. 277, west by No. 283-3 and S. No. 277 ..	0·24
Inam, dry, aithiyadi punjai, kattaima punjai, S No. 280-1, bounded on the north by No. 281-1 east by No. 284-2; south by No. 279-1; west by S Nos. 277 and 278-2 ..	0·08
Inam, dry, nallasakthiyan punjai, manthan punjai, kilnada-pati punjai, kilavan punjai, S. No. 425-1, bounded on the north by No. 425-3, east by No. 455-1 and 453-2, south by No. 425-5, west by Nos. 453-3 and 281-1	0·11
Inam, dry, nallasakthiyan punjai, kanaan punjai, managi punjai, S. No. 425-2, bounded on the north and east by No. 425-1 south by No. 426-1 B, west by Nos. 426-1 A and 425-2	0·01
Inam dry, vellurachchi punjai, kuttithidal punjai, manam punjai, manampunjai, S. No. 456-1 B, bounded on the north by Nos. 456-1 A & 457 1 and 456-1 A, east by Nos 456-1 C and 457-1, south by No. 459-1 A, P C & 2 B; west by No 455-1 A	0·13
Inam, dry, palavanna punjai, chokkallam punjai, S. No. 542-2, bounded on the north by Nos. 542-1 and 543-2 B; east by Nos. 542-4 and 540-1, south and west by No. 542-3	0·07
Inam, dry, chakkallam punjai, pillaiyarnatham punjai manakkatu punjai, kattam punjai, S. No. 546-1, bounded on the north and east by No. 540-2; south by S. No. 541, west by No. 542-2 & 3	0·06
Total ..	0·67
Channel No. 10.	
Inam, dry manai punjai, panaiyadi punjai, mandan punjai, S. No 480-1 bounded on the north by Nos. 485-2 and 479-1, east by No 485-3; south by S Nos. 485 and 487, west by S. Nos. 449 and 487	0·10
Inami, dry, panaiyadi punjai, manai punjai, manrk punjai, S. No. 479-1 bounded on the north by Nos. 479-2 and 485-1, east by No. 479-2, south by S Nos. 448, 449 and 478-1; west by S. Nos 448 and 449	0·08
Inam, dry, marutti punjai, manai punjai, S No. 477-1, bounded on the north by Nos 451 and S. No 123; east by No. 477-2, south by Nos. 479-1 and S. No. 130, west by Nos. 449-2 and S. No. 448	0·07
Total ..	0·25
Channel No. 11.	
Inam, dry, mayan punjai, S. No 500-1 A bounded on the north by Nos. 500-1 and 499-2 A, east by No. 500 2 B; south by No. 500-1 B and S. No. 501, west by No. 500-4, north by No. 500-3	0·13
Inam, dry, pandiri punjai manai punjai, vambai punjai, S. No. 499-2 A, bounded on the north by Nos 499-1 and S. No. 499-2 A, east by No 499-2 B, south by Nos. 499-2 B and 473-3 A; west by No 499-2 B, south by Nos. 499-2 B and 500-2 A, west by No 499-1	0·13
Inam, dry, vambai punjai, S. No. 473-3 A, bounded on the south by No. 473-2 B, east by No. 473-3 B, south by No. 498-2 A; west by No. 473-1	0·07
Inam, dry, nallakadu manavari, S No. 473-3 B bounded on the north by No 473-2 A and 3, Nos. 474 and 501; east by No. 473-3 C, south by No. 473-2 C, 3 B & 5 A; west by No. 473-1 & 2 A	0·16
Inam, dry (waste) ellai ayyanaru, S No. 480-3, bounded on the north by No. 480-2, east by Nos. 480-3 and 480-1 south by No. 480-4; west by S. No. 477	0·08
Inam dry (waste) ellai ayyanaru, S. No. 480-1 bounded on the north by No. 480-2, east by Nos. 480-3and 480-2 south by No. 480-4, west by Nos 480-4 and 480-3 ..	0·09
Inam, dry (waste), ellai ottuthidam S No. 492-2 bounded on the north by No. 492-1, east by Nos. 491-1 and 492-3; south by Nos. 492-2 and 485-3; west by Nos. 488-3 and 489-3	0·01
Inam, dry (waste) ellai ayyanaru, S. No. 492-2, bounded on the north by Nos. 492-1 and 493-2; east by No. 492-1 and Kattukadu, south by No 492-3; west by Nos. 492-3 and 488-2	0·10
Inam dry, chokkalli punjai, S. No. 496-1, bounded on the north by Nos 493-2 and 494-2, east by No. 496-2 south by No. 496-2 and S. No. 504; west by S. Nos. 504, 500-2 and 497-2	0·13

	Acs.
Inam, dry, vaṭṭikai punjai, cocoanut punjai, erumpumaṭṭi punjai, S. No. 400-2 bounded on the north by No. 400-3; east by No. 400-1; south by No. 426-11; west by No. 400-2	0 04
Total ..	0 04

Channel No. 11.

Inam, dry, ellaiyak punjai, ayyan punjai S. No. 505-2, bounded on the north by No. 505 I; east by S. No. 506-1; south by Kallaik Kaṭṭalai; south by Nos. 506-1 & 2 and 503-3; west and by Kallaikaṭṭalai S. No. 504	0-30
Inam, dry, ayyan punjai, thoṭṭam punjai S. No. 506-3, bounded on the north by No. 506-2; east by Kattalikaṭṭai; south by No. 506-1; west by No. 505-2	0-03
Total ..	0-33

Channel No. 13.

Inam dry, ayyan punjai, Illakan punjai, S. No. 504-2, bounded on the north by No. 504-1; east by No. 503-3 and S. No. 507, south by Nos. 504-2 and 504-4 B; west by No. 504-3	1 10
Inam, dry, thoṭṭam punjai, S No. 504-4 B, bounded on the north by Nos. 504-2 and 504-1 C; east by No. 504-3 C, south by No. 504-2 A & 4 B, west by No. 504 I A ..	0-04
Inam dry, thoṭṭam punjai S. No. 504-2 B, bounded on the north by No. 504-1 B; east by No. 504-2 C, south by No. 504-2 A; west by No. 504-3 A	0-01
Inam dry, servai punjai, S. No. 504 B B bounded on the north by No. 504-1 B 3 A & 2 B, east by No. 504-1 B 5 D & 1 B, south by No. 504-2 D, 2 C & 1 B, west by Nos. 504-3 A and 504-2 A B	0-15
Inam dry servai punjai, S No. 504-4 D, bounded on the north by No. 504 I A; east by No. 504-4 C; south by No. 504-4 C; west by No. 504-4 B	0-01
Inam, dry, servai punjai, kaṭṭuthoppu punjai, S No. 504-4 bounded on the north by No. 504-1 B and Kattalikaṭṭu punjai by No. 504-1 B 3; east by No. 504-4 B and Kattalikaṭṭu punjai by No. 504-1 B 2; west by No. 504-4 B C; south by Kattalikaṭṭu, south by Nos. 504-4 and 513-3 B, west by No. 513-1	0-15
Inam dry, kaṭṭuthoppu punjai, S. No. 513-3 B, bounded on the north, by No. 513-1; east by Kattalikaṭṭu, south and west by No. 513-3 A	0-03
Inam, dry, thottikkam punjai, eṭṭiyan pillai punjai, S. No. 510-2, bounded on the north by No. 510-1 east by Nos. 511-1 and 509-3 B south by Nos. 511-3 and S. Nos. 514 and 523; west by S Nos 520 and 510 I	0-17
Inam dry, servai punjai, S No. 530-2, bounded on the north by Nos. 530-1 & 3 and 516-2, east by Nos. 530-3; south by Nos. 530-3 and 535-2 and S No. 535-2, west by S. Nos. 531 and 535	0-17
Inam, dry, mandra punjai servai punjai, S No. 530-2, bounded on the north by Nos. 530-2 and 535-3 east by Nos. 530-3 and 536-3; south by Nos 530-1 and 525-3; west by No. 536-1	0-13
Inam, dry, mandra punjai, servai punjai, S. No. 529-2, bounded on the north by Nos. 530-2; east by No 529-3; south by No. 529-1; west by No. 529-1	0-07
Inam. dry, servai punjai, S No. 529 I, bounded on the north by Nos. 528-1 & 2; east and south by No. 529-3; west by S. No 527	0-03
Total ..	1 10

Channel No. 14.

Inam, dry, vettikaṭṭu punjai S. No. 391-2, bounded on the north by No. 391-3 and Vaṭṭavaṟṟam; east by No. 391-3 and Vaṭṭavaṟṟam, south, by No. 391 B; west by Nos. 391-1 and 392-3	0-15
Inam, dry, nerunellaḍai punjai, vettikaṭṭu punjai S. No. 340-1, bounded on the north by No. 340-1; east by Nos. 340-3 and 341-2, south by Nos. 340-3 and 340-2; west by No. 340-1	0-03
Inam dry, iruttumaṟaḍi punjai vettikaṭṭu punjai, S. No. 338-2, bounded on the north by No. 339 I, east by No. 338-3; south by No. 348 I; west by No. 342-1 ..	0 05
Inam dry, maṭaḍithu punjai, servai punjai, S. No. 364-2, bounded on the north by No. 365-2; east by Nos. 363-3, 364-3 and 364-4; south by No. 377-2 A, west by No. 363-1	0-10
Inam, dry, servai punjai, S. No. 377-1, bounded on the north by Nos. 375-3 and 344-3; east by No. 375-3; south by Nos. 375-1 and 374-3; west by No. 364-1 & 2	0-17
Inam dry servai punjai, thuppaṭṭi punjai, S. No. 374-2, bounded on the north by Nos. 371 I and 373-4; east by Nos. 374-1 and 376-2; south and west by No. 374-3	0-04
Inam, dry, mettiyiruppu punjai, S. No. 376-2, bounded on the north by No. 364-1; east by No. 400-3, south by Nos. 364-3; west by No. 374-2	0-07
Inam dry, mettiyiruppu punjai, S No. 400-3, bounded on the north by No. 400-1; east by Nos. 400-4 and 399-2, south by Nos. 400-3 and 396-3 and S. No. 397; west by Nos. 400-1 & 4 396-2	0-15
Inam, dry, maṇḍapaḍi punjai S. No. 399-2, bounded on the north by Nos. 397-1 and 402-1; east by S. No 403, south by No. 399-3; west by No. 400-2	0-09
Total ..	1-10

Channel No. 15.

Inam, dry, mettiyiruppu punjai S. No. 423-2, bounded on the north by Kadaviyaṟṟam and No. 423-1; east by Nos. 422-3 and 430-1; south by S. Nos. 422 and 423-3; west by S Nos 415, 416 and 420-1 and Kadaviyaṟṟam	0-21
Inam, dry, nanjaiyil chavadi vaṭṭal thoṭṭam, mettiyiruppu punjai, S. No. 430-1, bounded on the north by Vaṭṭavaṟṟam; east by Nos. 430-2 & 3 and 431-1; south by S Nos. 423 and 429-1, west by No. 422-2, 3 and 5, S. No 429	0-09
Inam, dry (waste), ellai oṟṟu thoṭṭam, S. No. 431-1, bounded on the north by Vaṭṭavaṟṟam; east by S No. 431, south by S. Nos. 435-1 and 434 B; west by S. Nos. 431 2 & 3 and 430-1	0-28
Inam, dry (waste), ellai oṟṟu thoṭṭam S. No. 436-1, bounded on the north by S. Nos. 434 and 431-1, east by Nos. 435-1 south and west by No 435-2	0-09
Inam, dry (waste) ellai oṟṟu thoṭṭam S. No. 436-1 bounded on the north by S. No. 434; east by Nos. 435-1 south by Nos. 435-2 and 435-1	0-38
Total ..	1-06

Channel No. 17.

Inam, dry, karuppa kallal punjai S No. 81-3, bounded on the north by No. 82-1; east by No. 81-4 south by No. 82-3; west by No. 81-2 and Thondipulikadu	0-01
Inam dry servai punjai, S. No. 82-3, bounded on the north by Nos. 82-2 and 81-3 and Thondipulikadu; east by Nos. 82-2 and 82-4, south by No. 82-2 and Thondipulikadu; west by Thondipulikadu	0-20
Inam, dry, servai punjai, S. No. 81-3, bounded on the north by No 82-1; east by No 84 and Thondipulikadu, south by Thondipulikadu, west by Nos 83 I and 82-3	0-11
Inam, dry, anukan punjai, S. No. 84-3, bounded on the north by No. 84-2; east by Nos. 84-2 and 85-3; south by Thondipulikadu; west by Nos 84-2 and 85-3	0-14
Inam, dry, servai punjai, S. No. 86-2, bounded on the north by No. 86-1; west by S. No. 87; south by No. 86-1 & 3; west by No. 84-3	0-08
Inam, dry, nilaiyanai punjai, S No. 85-3, bounded on the north by No. 84-2; east by Nos. 84-2; south by Thondipulikadu; west by No. 84-3	0-14
Inam, dry, kuṭiiru punjai kaṭṭal vaiṭhi punjai, S. No. 92-3, bounded on the north by Nos 93-1 and 91-3 B; east by Nos 92-3 & 1 and 94-2; south by No. 92-1 and Thondipulikadu; west by Nos 92-3 & 1 and 85-3	0-30
Inam dry, kaṭṭaiyu vaiṭhi punjai S No. 91-3 B, bounded on the north by No. 91-3 A & 2 B, east by No. 94-2; south by Nos 94 B and 92-2, west by No 91-3 A	0-04
Inam, dry, servai punjai, S No. 90-1, bounded on the north by No. 89-3 and S. No. 91; east by No. 91-3, south by Nos. 90-2 and 91 2 A & 2 B, west by No 91 I	0-15
Inam dry, servai punjai S No. 106-1 B, bounded on the north by Nos. 106 I A; east by No. 106-2 B, south by Nos. 106-1 B & 2 B, west by S. No. 97	0-07
Inam dry, servai punjai, S No. 100-2 B, bounded on the north by No. 100-3 A, east by S. No. 102-1; south by S. Nos. 101-1 and 102 west by No. 100-1 B	0-08
Total ..	1-31

Channel No. 18.

Inam, dry, servai punjai S. No. 117-2 B, bounded on the north by Nos. 117 2 A & 1 B; east by Nos. 117-3 C and S. No. 118 south by S Nos. 118 and Thondipulikadu, west by Nº. 117-2 A	0-35
Inam dry, manik punjai S No. 119-2, bounded on the north by No. 120-2; east by No. 119-3; south by No. 117 I B; west by No. 113 I	0-12
Inam, dry, mettiyiruppu punjai, manjiyiruppu punjai, pulakaṭṭai punjai, thoṭṭa punjai S No. 120-2, bounded on the north by Nos. 120-4, 119-4 and 122-1; east by Nos 122-2, 3 & 4, 123-3 and 119-3; south by Nos. 120-1 & 3 and 119-2 & 3; west by No. 120 I	0 35
Inam, dry, manjiyiruppu punjai, pulakaṭṭai punjai, S No. 122 1, bounded on the north by No. 113-1 & 2; east and south by No 122 2, west by No 120-2	0-03
Inam dry, iruttumaṟaḍi punjai, puṭṭila punjai, S. No. 113-2, bounded on the north by S. No. 112, east by S No. 119; south by No. 122-1, west by No 113-1	0-10
Inam, dry, manjiyiruppu punjai, pulakaṭṭai punjai, S No. 122-3, bounded on the north by No 122-2, east by Nos. 122-4 and 123-4, south by No. 122-4 and S. No 121; west by Nos. 122-2 and 120-2	0-17
Inam, dry, mandra punjai, pulaisaru punjai, S No. 123-2 bounded on the north by Nos. 123 I and 108-2; east by No. 123-4; south by Nos 123-1 & 3; west by Nos. 122-4 and 123-3	0-12
Inam, dry, vaṇ aḍikkai punjai, paṭṭiyaṟai punjai, S. No. 107-2, bounded on the north by Nº. 108-2 east by No. 107-3; south by No 123-1, west by No 107 I	0 19
Inam, dry, servai punjai, vaṇ aḍikkai punjai, S. No. 108-3 bounded on the north by No. 106-1 B, east by No. 108-4, south by No. 109-1; west by No. 108-1	0-11
Inam, dry, vaṭṭuli punjai, S No. 106-2 B, bounded on the north by No. 106-2 A, east by No. 107-3 & 4, south by No. 108-4; west by No. 108-3 &	0-06
Inam dry, servai punjai, nanmaṇi punjai, S. No. 107-3, bounded on the north by Nos. 107-4, 107-1 A and 3 No. 107 I B; south by Nos. 107-5 and 4; west by Nos. 107-2 and 106-2 B	0-19
Inam, dry, anukaṭṭu, manaiyil, S. No. 107-1 A, bounded on the north by No. 157 I B and S No. 67; east by No. 107-1 B; south by No. 107-3 and S. No. 107; west by S. No 67	0-08
Total ..	1-07

Channel No. 19-A.

Inam, dry, manai punjai, S. No. 124-2, bounded on the north by No. 124-1, east by No. 125-1, south by S. No. 123, east by No. 124-4	0-14
Inam, dry, thoṭṭa punjai S No. 123-4, bounded on the north by No. 125-1 and 126-3; east by Nos 125 I and 130-3; south by S. Nos. 125-3 and 126; west by Nos. 123 I and 124-1 & 2	0 19
Inam, dry, manaiyaṭṭu punjai, vaṇṇaṭi punjai, S. No. 130-3, bounded on the north by Nos. 126-4 & 2 and 126-7, east by Nos. 130-4 & 2 and 141-3, south by No. 130-4; west by Nos. 130-2 and 129-4	0-09
Inam, dry, thoṭṭa kaṭṭal punjai, nanaikkin thoppu punjai, S. No. 144, bounded on the north by No. 147-4, east by No. 144-2 south by Nos. 147-5 and 145-2 & 3, west by No. 146-5	0-13
Inam dry, veṟṟumaṇal punjai, pappa chappu punjai S. No. 146-2, bounded on the north by Nos. 144-1 and 147-4; east by Nos. 145-4 and 145-1 south and west by No. 146-3.	0-14
Inam, dry, punnaikkin thoṭṭam punjai, veṟṟumaṇal punjai, mill punjai, S. No. 142-1, bounded on the north by Nos. 140-3, 139 I and S. No 145, east by Nos. 142 2 and 138-2; south by No. 142-3 west by Nos. 142-3 and 146-3	0-12
Inam dry, punnaikkin puṭṭil, chettiyan punjai S. No. 179-4, bounded on the north by Nos. 179-1 and 178-1, east by S No 178, south by No. 142-3, west by No. 142-1 ..	0-03
Total ..	1-05

Channel No. 18-F

	Area.
Inam, dry, kandakatte punjai, veppadi punjai, S. No. 148-2, bounded on the north and east by No 148-6 south by Nos. 148-3 west by No. 148-2	0·008
Inam, dry, mara punjai A No. 138-2, bounded on the north by No. 137-4 & 5, east by Nos. 148-3, 148-7 & 8, south by No 125 1 & 2 west by Nos. 125-1	0 36
Inam, dry, mathkatte punjai, veppadi punjai, S. No. 148-6, bounded on the north by Nos. 139-5 and 139-6 east by No 148-4 south by No. 148-7 west by Nos. 148-2 and 148-3	0·07
Inam dry, manaja punjai, puhanam punjai, S. No. 123-6, bounded on the north by No. 123-5 east by No. 150-3, south by No. 148-6, west by No. 148-8	0·003
Inam, dry, vadugai punjai, S. No. 148-9, bounded on the north by S. No 150 2; east by No. 148-2; south by No. 148-1; west by No 123-6	0·03
Inam dry, manakatta punjai, veppadi punjai, S. No. 148-2, bounded on the north by Nos. 148-1 & 3 and 150-4; east by Nos. 148-3 & 4 and 167-2; south by Nos. 148-4, west by Nos. 148-1 & 3 & 4 and 149-3	0·19
Inam, dry, thoppukkilai punjai, kanakkan thoppu punjai, S No. 147-1, bounded on the north by No. 146-1 and S. No. 149; east by Nos. 147-3 and 141-1, south by No. 147-2; west by Nos. 148-3 and S. No. 149	0·19
Inam, dry, kanakkadi punjai, nanmaiyan punjai, veerarasa kali punjai, pallavan punjai, S. No. 146-1, bounded on the east by Nos. 162-3, 4 & 5, east by Nos. 162-1 and 144-2 and S. No. 151 south by No. 166-1, west by Nos. 167-2 and 165-2	0 14
Inam, dry, pallavan punjai, kanakkan thoppu punjai, S No. 146-3, bounded on the north by No. 165-2 east by Nos. 150-2 and 3, No. 143, south by No. 131 1 and o No. 143, west by No. 162-3	0·08
Inam, dry, kulakkarkhi punjai pallavan punjai nanmaiyan thoti punjai, S. No. 176-2, bounded on the north by Nos. 150-1 and 2 east Nos. 168, east by Nos. 176-4 and S. Nos. 171 and 168, south by Nos. 175-1 & 4 and S. No. 148; west by No 176-1 and 182-3	0·26
Inam, dry, kulakkarkhi punjai, S. No. 169-2, bounded on the north by Nos. 148-1, 168-2 and 168 east by No. 168-3 & 4 and S No. 168, south by Nos. 168-1 & 4, 176-2 and S No. 148, west by No. 168-1	0·14
Inam, dry, manjipunjai manavari, S. No. 168-2, bounded on the north by No. 146-3 and S. No. 165; east by Nos. 166-3, 167-2 & 3 & 4 and S. No. 166, south by Nos. 166-3 and 166-5, west by No. 166-1	0·02
Inam, dry, manji punjai manivari, S No. 165-2, bounded on the north by 167 2 A east by Nos. 167-3 C, 169-2 B and S No 170; south by No 167 1 C and S. No. 170; west by Nos. 167-2 A and 165-3	0·16
Inam, dry manji punjai, S. No. 165-1 B, bounded on the north by Nos. 166-2 A & 1 A, east by No 166-2 C and S. No. 151, south by No. 166-2 C west by Nos. 165-2 A and 167-3 B	0·17
Total ..	1·130

Channel No. 19-C.

Inam, dry, vellanam punjai, S. No. 169-4, bounded on the north by Nos. 150-1 and 153-2 east by No. 166-5 and S. No. 146, south by Nos. 166-4 and 153-2 west by Nos. 150-1 & 3	0·13
Inam, dry, vadugai punjai, palmai nellai punjai, S No. 167 3, bounded on the north by No. 163-1, east by S Nos. 147 and 163, south by No. 166-4 and S. No. 146; west by No. 163-1	0·16
Total ..	0·29

Channel No. 20

Inam, dry, karuppalpuram punjai, nallathangi punjai veppadi punjai S Nos. 150-1, bounded on the north by S No 153 and thennangudi; east by Nos. 150-2 south by No. 150-3 and thennangudi; west by S Nos. 151 and thennangudi	0 19
Total ..	0·19

Channel No. 21.

Inam dry, vayal punjai S No 211-2, bounded on the north by Nos. 211-1 and 207-1 east by S. No 213, south by No. 211-1 and S. No. 212, west by No 214-1	0·06
Inam, dry, odaikkan punjai, S. No. 214-2, bounded on the north by No 214-1 east by Nos 214-1 and 215-2, south by No. 214-3, west by No 214-3 and S No. 212	0·09
Inam, dry odaikkan punjai, S. No. 215-2, bounded on the north by No. 215-1 east by Nos. 215-3 and 214 3, south by No 215 3 1 west by Nos. 215-3 and 214 B	0·12
Inam, dry odaikkan punjai, S No 214-2, bounded on the north 214 east by No. 214-1, south by No. 213-2, west by No 215-2	0·005
Inam, dry, odaikkan, punjai, S. No 215-2, bounded on the north by No 211 2, and by No. 213-2, south and west by No 215-1	0·06
Inam, dry, odaikkan punjai S No. 214-2, bounded on the north and east by No 213-2, south by No. 214-3 and S. No. 146; west by Nos. 213-2 and 213-3	0·17
Total ..	0·44

Channel No. 22.

Inam dry, odaikkan punjai, S No. 227-2, bounded on the north by No 227-1 and S. No 222 and 221 east by No. 227-3 and S No. 222 south by No. 232-3, west by No. 227-1 and S No 223 and 223	0·16
Inam, dry, odaikkan punjai, S. No. 225-1, bounded on the north by S Nos. 222 and 223, east by Nos. 224-2 and 225-2, south by No. 226-2, west by No. 224-1 and S. Nos. 222 and 223	0 12
Inam, dry, odaikkan punjai S No. 224-1, bounded on the north by S. No 222; east by Nos. 224-2 and 225-1 south by No. 224-3 and melakkarkkadi west by S. No. 223 ..	0·10
Total ..	0·38

Channel No. 23.

Inam, dry, vedumkollai punjai, S. No. 241-3, bounded on the north by Nos. 241-1 and 247-2; east by kuruvikaranpal, south by S. No. 240 and kuruvikaranpal; west by S. Nos. 241-1	0·19
Inam, dry, vedumkollai punjai S No. 247-3, bounded on the north by Nos. 247-1 and 248-1 C, east by kuruvikaranpal, south by Nos. 247-3 and 243-1, west by No. 247-4 ..	0·15

10a

	Area.
Inam, dry, (waste) melkaran karaikal kallakkudai thariso, S. No. 248-2 C, bounded on the north by Nos. 248-1 B & 1 A, east by Nos. 248-2 B and kuruvikaranpal, south by Nos. 247-2 and kuruvikaranpal, west by Nos. 248-1 A & 1 B	0·07
Inam, dry, (waste) melkaran karaikal, kallakkudai thariso, S. No. 248-2 B bounded on the east by Nos. 248-2 A east by No 248-2 B, south by kuruvikaranpal; west by No. 248-2 C	0·05
Inam, dry, (waste) kallakkudai thariso, S. No. 249-3 B, bounded on the north by No. 248-2 A east by S No 249 and kuruvikaranpal, south by kuruvikaranpal, west by Nos. 249-3 A, and 248-2 B	0 16
Total ..	0 28

Channel No. 24.

Inam, dry (waste), kallakkudai thariso, S. No. 250-3, bounded on the north by No. 250-1, east by No. 251-3, south by kuruvikaranpal, west by No. 250-4	0·005
Inam, dry (waste), kallakkudai thariso, S. No. 251-3, bounded on the north by No. 251-1, east by No. 252-2, south by kuruvikaranpal; west by No. 250-3 ..	0 11
Total ..	0·115

Channel No. 25.

Inam, dry, kallkarin manavari, S. No. 257-1, bounded on the north by Nos. 257-4 and 258-2, east by No. 257-2, south by puja kuppedi, west by kuruvikaranpal ..	0·14
Total ..	0·14
Grand total	18·584

NOTE.—The Inamdars for all the survey numbers in Sri Adhikesavaperumal of Alwarkoil Koil appointed by trustee Vaidhiyan Pandaramsannidhi.

Fort St. George, January 31, 1934.

Under section 6 of the Land Acquisition Act, the Governor in Council hereby declares that the land specified below and measuring 5·7075 acres, be the same a little more or less, is needed for a public purpose to wit for the field channels of the Cauvery Mettur Project; and, under sections 3 and 7 of the same Act, the Special Deputy Collector No. IV, Pattukkottai, is appointed to perform the functions of a Collector under the Act and directed to take order for the acquisition of the said land. Under sub-section (1) of section 17 of the Act, the Governor in Council further directs that the possession of the said land may be taken on the expiry of fifteen days from the date of the publication of the notice mentioned in section 9 (1) of the Act. A plan of the land is kept in the office of the Special Deputy Collector No IV, Pattukkottai, and may be inspected at any time during office hours.

Tanjore district, Pattukkottai taluk,
No. 272. Inam Mevadu-urichchu village.

	Area.
Dry, periyakottikadu T.S. No. 277 1, Iruvarandar Chi. Ratnna Tevar, mortgagee (in a portion), Pe. Arumuha Chettiar, mortgagor on the north by Kalayam; east by Nos. 277 2 and 284-1 A; south by Nos. 271-2 and 274, west by No. 276	0·23
Dry, periyakottikadu, T.S. No. 284-1 A, Iruvarandars Chi Rajappa Tevar, Chi Vellayana Tevar, A. Kuppa Tevar and Chi Vijayala Tevar, bounded on the north by Kalayam; east by No. 284-2 A; south by No. 284 1 B; west by No. 277 1	0·06
Dry, periyakottikadu, T.S. No. 284-2 A, Iruvarandars (1) Chi Vijayala Tevar (2) Ra. Krishnamurti Tevar, Chi Ra. Vijayalinga Tevar, (4) Tha. Kasiyanana Tevar, (5) Va. Vairappa Tevar, (6) (a) Chidambara Tevar, (b) (a) Veerappa, (b) Val. Kapu, (c) Val. Nada Tevar and (d) (a) Kuppu, (b) Val. Kapu, (c) Val. Nada Tevar and (d) (a) Kuppusamia Tevar, bounded on the north by Kalayam, east by No. 285-1 A, south by No. 284-2 B; west by No. 284 1 A	0·24
Dry, periyakottikadu, T.S No. 285-1 A, Iruvarandars Ka. (1) to (10) as against T.S. No. 284 2 A, bounded on the north by Kalayam east by No. 285-1 A, south by No. 284-2 A, west by No. 284 1 A	0·07
Dry, periyakottikadu, T.S No. 285-2 A Iruvarandar Pa. Sivalingammal, otherwise K.O Kumaraswami Chettiyar, bounded on the north by Kalayam east by No. 285-2 A; south by No. 285-2 B, west by No. 285-1 A	0·09
Dry, periyakottikadu, T.S. No. 285-3 A, Iruvarandar Chi. Sakkarai Tevar, bounded on the north by Kalayam; east by No. 285-1 A; south by No. 285-3 B, west by No. 285-2 A	0·03
Dry, periyakottikadu, T.S. No. 285-4 Iruvarandar Sri Rajakumaraswamigal mutt at Kumbakonam, bounded on the north by Kalayam, east by No. 285 south by No. 285-1 B & 2 B; west by Nos. 285-3 B and 285-3 A ..	0·17
Dry, periyakottikadu, T.S. No. 287-2 B Iruvarandar Sri Rajakumaraswamigal mutt at Kumbakonam, bounded on the north by No. 287 1 A; east by No. 288, south by No. 286-1, west by No 287-2 A	0·10
Dry, periyakottikadu, T.S. No. 290-1 Iruvarandar Sri Rajakumaraswamigal mutt at Kumbakonam, bounded on the north by No. 287-2 B east by No. 290, south and west by No. 290-2	0·003
Dry, kilakadu manavari, T.S. No. 289-4 B, Iruvarandar Sri Lakshmikanda Tevar, bounded on the north by No. 289-4 A; east by No. 289-4 B; south by No. 289, west by No. 279	0·05
Dry, kilakadu manavari, T.S. No. 289-4 B, kudiyaramdar Chi Sakkarai Tevar, otherwise Ra. Vellayanambalamman, kudiyaramdar Sri Rajakumaraswamigal mutt at Kumbakonam, bounded on the north by No. 289-4 A, east by No. 289-7 B, south by No. 289, west by No. 289-4 B ..	0·05
Dry, kilvisadu inamvari, T.S. No. 289-7 B, Iruvarandar S. Subramania Ayyar, bounded on the north by No. 289-7 A, east by No. 291, south by No 289; west by No. 289-6 B	0·01

ACS.

Dry, kurundadi punjal, T.S. No. 303-4 B, Iruvaramdar Ra. Krishnaswami Tevar, bounded on the north by No. 303-4 ; east by No. 302 ; south by No. 436-2 ; west by No. 303-3 B .. 0·01

Dry, kurundadi punjal, T.S. No. 303-3 B, Iruvaramdar Ra. Yathirajathammal, ..., bounded on the north by No. 303-3 A ; east by No. 303-4 ; south by No. 436-2 ; west by No. 303-2 B .. 0·04

Dry, kurundadi punjal, T.S. No. 303-2 B, Iruvaramdar Ma. Ponnuswami Tevar, bounded on the north by No. 303-2 A ; east by No. 303-3 B ; south by No. 436-1 & 2 ; west by No. 303-2 A .. 0·01

Dry, vettikkadu punjal, T.S. No. 436-2, Iruvaramdar Sri Veera Makali Amman koil of Attalur, bounded on the north by Nos. 303-1, 2 A & 3 B and 304-1 & 4 ; east and south by No. 436-2 ; west by No. 434-1 .. 0·07

Dry, vettikkadu punjal, T.S. No. 436-2, Iruvaramdar Sri Veera Makali Amman koil of Attalur, bounded on the north by Nos. 304-1 & 2 ; east by No. 435-1 ; south and west by No. 434-2 .. 0·03

Dry, kurundadi punjal, T.S. No. 304-2, Iruvaramdar Ra. Krishnaswami Tevar, bounded on the north and east by No. 304-1 ; south by Nos. 304-3 and 434-1 ; west by Nos. 304-3 and 307 .. 0·03

Dry, vettikkadu punjal, T.S. No. 438-2, Iruvaramdar Sri Veera Makali Amman koil of Attalur, bounded on the north by No. 438-1 ; east by No. 303 ; south by Nos. 439-3 and 441 ; west by No. 440-2 .. 0·24

Dry, vettikkadu punjal, T.S. No. 440-2, Iruvaramdar Sri Veera Makali Amman koil of Attalur, bounded on the north by Nos. 438-1 and 440-1 & 3 ; east by Nos. 439-3 and 440-2 ; south by Nos. 440-3, 441 and 442-2 & 3 ; west by No. 440-1 .. 0·24

Dry, vettikkadu punjal, T.S. No. 432-4, Iruvaramdar Sri Veera Makali Amman koil of Attalur, bounded on the north and east by No. 432-2 ; south by No. 440-3 ; west by No. 431-1 & 3 .. 0·10

Dry, vettikkadu punjal, T.S. No. 431-2, Iruvaramdar Sri Veera Makali Amman koil of Attalur, bounded on the north by No. 430 ; east by No. 432-2 & 1 ; south and west by No. 431-1 .. 0·02

Dry, vettikkadu punjal, T.S. No. 442-2, Iruvaramdar Sri Veera Makali Amman koil of Attalur, bounded on the north by No. 440-2 ; east by No. 443-3 ; south by No. 443-3 ; west by No. 442-1 .. 0·21

Dry, vettikkadu punjal, T.S. No. 443-3, Iruvaramdar Sri Veera Makali Amman koil of Attalur, bounded on the north by Nos. 442-1 & 2 and 443-1 & 2 ; east and south by No. 443-4 ; west by No. 401-2 .. 0·13

Dry, vettikkadu punjal, T.S. No. 401-2, Iruvaramdar Sri Veera Makali Amman koil of Attalur, bounded on the north by No. 401-1 ; east by Nos. 443-1 and 443-1 & 3 ; south by No. 404-3 ; west by Nos. 404-3 and 226-1 B .. 0·22

Dry, vettikkadu punjal, T.S. No. 226-1 B, Iruvaramdar Sri Veera Makali Amman koil of Attalur, bounded on the north by Nos. 226-1 A and 225 ; east by No. 401-2 ; south by No. 226-1 C ; west by No. 225 .. 0·00

Dry, vettikkadu punjal, T.S. No. 443-5, Iruvaramdar Sri Veera Makali Amman koil of Attalur, bounded on the north by Nos. 443-1 & 2 and 320 and 421-1 & 3 ; east by No. 443-4 ; south by Nos. 443-6, 8 & 9, 446-8 and 402, west by Nos. 443- and 443-4 .. 0·26

Dry, vettikkadu punjal, T.S. No. 404-4, Iruvaramdar Sri Veera Makali Amman koil of Attalur, bounded on the north by No. 404-3 ; east by Nos. 443-8 & 6 and 402 ; south by No. 403-3 ; west by No. 401-3 .. 0·05

Dry, vettikkadu punjal, T.S. No. 403-3, Iruvaramdar Sri Veera Makali Amman koil of Attalur, bounded on the north by No. 404-4 ; east by Nos. 402 and 403 ; south by No. 226-2 ; west by No. 403-1 & 2 .. 0·25

Dry, vettikkadu punjal, T.S. No. 226-2, Iruvaramdar Sri Veera Makali Amman koil of Attalur, bounded on the north by No. 403-3 ; east by Nos. 402 and 226-4 ; south by Attalur and No. 226-4 ; west by No. 226-1 & 2 .. 0·11

Dry, vettikkadu punjal, T.S. No. 444-3, Iruvaramdar Sri Veera Makali Amman koil of Attalur, bounded on the north by No. 443-6 ; east by No. 444-7 ; south by No. 322-1 ; west by No. 403 .. 0·03

Dry, vettikkadu punjal, T.S. No. 444-3, Iruvaramdar Sri Veera Makali Amman koil of Attalur, bounded on the north by No. 444-1 & 2 ; east by No. 450-3 ; south by No. 444-4 ; west by No. 321-2 .. 0·07

Dry, vettikkadu punjal, T.S. No. 321-2, Iruvaramdar Sri Veera Makali Amman koil of Attalur, bounded on the north by No. 321-1 ; east by No. 444-3 ; south by No. 445-1 & 2 ; west by No. 321-1 .. 0·04

Dry, vettikkadu punjal, T.S. No. 450-2, Iruvaramdar Sri Veera Makali Amman koil of Attalur, bounded on the north by No. 450-1 ; east by No. 445-3 ; south by Nos. 445-2 and 450-3 ; west by Nos. 450-3 and 444-3 .. 0·07

Dry, vettikkadu punjal, T.S. No. 445-2, Iruvaramdar Sri Veera Makali Amman koil of Attalur, bounded on the north by No. 450-2 ; east by No. 445-3 ; south by No. 322-2 ; west by No. 445-1 .. 0·10

Dry, vettikkadu punjal, T.S. No. 324-1 C, Iruvaramdar Sri Veera Makali Amman koil of Attalur, bounded on the north by No. 324-1 B ; east by Nos. 327 and 330 ; south and west by No. 324-1 A .. 0·005

Dry, vettikkadu punjal, T.S. No. 324-2 C, Iruvaramdar Sri Veera Makali Amman koil of Attalur, bounded on the north by No. 324-2 B ; east by No. 325 ; south by No. 324-3 B ; west by No. 324-2 B .. 0·05

Dry, vettikkadu punjal, T.S. No. 324-3 B, Iruvaramdar Sri Veera Makali Amman koil of Attalur, bounded on the north by No. 324-2 C ; east by No. 325 ; south by Ragunathapuram ; west by No. 324-3 A .. 0·00071

Dry, kurundadi punjal, T.S. No. 297-1 B, Iruvaramdar Ra. Krishnaswami Tevar, bounded on the north by No. 297-1 A ; east by No. 297-1 A & 3 B ; south and west by No. 341 .. 0·04

Dry, kurundadi punjal, T.S. No. 297-3 B, Iruvaramdar Ra. Yellayammalbalaguru, bounded on the north by No. 297-3 A ; east by No. 297-3 A & 4 B ; south by No. 341-1 & 2 ; west by Nos. 304 and 297-1 B .. 0·08

Dry, kurundadi punjal, T.S. No. 297-4 B, Iruvaramdars (1) Ra. Krishnaswami Tevar, (2) Ra. Yathirajathammal, (3) Ma. Ponnuswami Tevar, (4) A. Sampoornam, (5) Ra. (4d) Krishnaswami Tevar, (6) Na. Sundara Tevar, (7) Ra. Subramania Ayyar (8) Ra. Yellayammalbalaguru and (9) Ah. Chinnasambalaguru, ... for Na Ra share A. U. Kumaraswami Chettiyar ... for Na Ra share Ra. Yellayammalbalaguru, bounded on the north by Nos. 297-4 A and 298 ; east by No. 296-1 & 2 ; south by No. 341-2 ; west by No. 297-3 B and A .. 0·29

Dry, kattaiyan vettikkadu, T.S. No. 296-4, Iruvaramdars (1) Ra. Krishnaswami Tevar, (2) Ra. Yathirajathammal, (3) Ma. Ponnuswami Tevar, (4) A. Sampoornam, (5) Ra. (4d) Krishnaswami Tevar, (6) Na. Sundara Tevar, (7) Ra. Subramania Ayyar (8) Ra. Yellayammalbalaguru and (9) Ah. Chinnasambalaguru, ... for Na Ra share A. U. Kumaraswami Chettiyar ... for Na Ra share Ra. Yellayammalbalaguru, bounded on the north by No. 296 ; east by No. 295 ; south by No. 296-3 ; west by No. 297-4 B .. 0·12

Dry, vettikkadu punjal, T.S. No. 341-2, Iruvaramdar Sri Veera Makali Amman koil of Attalur, bounded on the north by No. 297-3 B ; east by No. 341-3 ; south by No. 394 ; west by No. 340 .. 0·23

Dry, vettikkadu punjal, T.S. No. 458-2, Iruvaramdar Sri Veera Makali Amman koil of Attalur, bounded on the north by No. 458-1 & 2 ; east by Nos. 458-3 and 459-2 ; south by No. 460 ; west by No. 391 .. 0·30

Dry, vettikkadu punjal, T.S. No. 459-2, Iruvaramdar Sri Veera Makali Amman koil of Attalur, bounded on the north by No. 459-1 ; east by No. 459-3 ; south by No. 460 ; west by No. 458-3 .. 0·01

Dry, vettikkadu punjal, T.S. No. 459-4, Iruvaramdar Sri Veera Makali Amman koil of Attalur, bounded on the north by No. 459-1 ; east by No. 342 ; south by No. 460 ; west by No. 459-3 .. 0·08

Dry, vettikkadu punjal, T.S. No. 346-4 B, Iruvaramdar Sri Veera Makali Amman koil of Attalur, bounded on the north by No. 346-1 D ; east by No. 346-3 B ; south by No. 394 ; west by No. 347 .. 0·02

Dry, sokkadi punjal, T.S. No. 346-2 B, Iruvaramdar A. V. Balasubramanian Servaigar, bounded on the north by and east by No. 346-2 A ; south by No. 346-3 B ; west by No. 346-1 C, 2 C & 4 B .. 0·00

Dry, vettikkadu punjal, T.S. No. 346-1 B, Iruvaramdar Sri Veera Makali Amman koil of Attalur, bounded on the north by Nos. 345-1 B and 346-1 A ; east by No. 346-1 A & 1 B ; south by No. 346-1 C ; west by No. 342 .. 0·02

Dry, vettikkadu punjal, T.S. No. 345-1 B, Iruvaramdar Sri Veera Makali Amman koil of Attalur, bounded on the north and east by No. 345-1 A ; south by No. 346-1 B ; west by No. 342 .. 0·00

Dry, sokkadi punjal, T.S. No. 346-3 D, Iruvaramdars N. Ekambaram Tevar and A. Velayuda Tevar, bounded on the north by No. 346-2 B & 3 C ; east by No. 346-3 C & 4 B ; south by No. 394 ; west by Nos. 341 and 346-4 B & 3 A .. 0·10

Dry, sokkadi punjal, T.S. No. 346-1 B, Iruvaramdar K. Sivaswami Tevar, bounded on the north by No. 346-4 A ; east by No. 346-1 B ; south by No. 394 ; west by No. 346-3 B .. 0·04

Dry, manamedu punjal, T.S. No. 347-1 B, Iruvaramdar Cl. Va. Ma. Krishnaswami Tevar, bounded on the north by No. 347-1 A ; east by No. 347-2 B ; south by No. 351-1 C ; west by No. 346-4 B .. 0·04

Dry, manamedu punjal, T.S. No. 347-2 B, Iruvaramdar A. V. Balasubramanian Servaigar, bounded on the north by No. 347-2 A ; east by No. 351-3 B ; south by No. 351-1 C ; west by No. 347-1 B .. 0·04

Dry, kottaiviran punjal, T.S. No. 351-1 B, Iruvaramdars N. Ekambal Tevar and A. Velayudam Tevar, bounded on the north by No. 351-1 A ; east by No. 351-3 B ; south by No. 351-1 C ; west by No. 347-2 B .. 0·00

Dry, kottaiviran punjal, T.S. No. 351-3 B, Iruvaramdar A. V. Balasubramanian Servaigar, bounded on the north by No. 351-3 A ; east by No. 351-4 ; south by No. 351-1 C & 4 D ; west by No. 351-1 B .. 0·05

Dry, kottaiviran punjal, T.S. No. 351-1 D, Iruvaramdars N. Ekambal Tevar and A. Velayudam Tevar, bounded on the north by No. 351-3 B & 4 ; east by No. 351-4 B ; south and west by No. 351-4 C .. 0·02

Dry, mudalia kollai, T.S. No. 364-1 B, Iruvaramdars A. V. Balasubramanian Servaigar and Cl. Va. Ma. Krishnaswami Tevar, bounded on the north by Nos. 361-1 A and 364-1 ; east by No. 361-1 A & 3 B ; south by No. 362-1 C ; west by Nos. 361-4 C and 361-4 D .. 0·10

Dry, kulava punjal, T.S. No. 361-1 B, Iruvaramdar Mu. Chokkalinga Tevar, bounded on the north by No. 361-1 A ; east by No. 364-3 B ; south by No. 361-1 C ; west by No. 361-1 B .. 0·02

Dry, kulava punjal, T.S. No. 364-3 B, Iruvaramdar Mu. Chokkalinga Tevar, bounded on the north by No. 364-3 A ; east by No. 366 ; south by No. 364-4 C ; west by No. 361-2 B .. 0·02

Dry, mattamaradi punjal, T.S. No. 357-6 B, Kudivaramdars (1) N. Ekambal Tevar, (2) A. Velayuda Tevar, (3) Mu. Cuddambara Tevar, (4) Ve. Nabuthatty Tevar, (5) Ra. Peruma Tevar, (6) Mu. Ramaswami Tevar, (7) Nagoorah Ambalamaran and (8) Perumayee, athidar for Nos. (4), (5) and (6) Ka. Muthukaruppan Ambalagaran, bounded on the north by No. 357-5 B ; east by No. 357-6 C ; south by No. 358 ; west by No. 357-6 A .. 0·06

Dry, aramaiel punjal, T.S. No. 357-8 B, Kudivaramdar K. Sivaswami Tevar, bounded on the north by No. 370-1 B ; east by No. 357-8 C ; south by No. 357-8 B ; west by No. 357-9 A .. 0·06

Dry, Mogalli punjal, T.S. No. 370-1 B, Kudivaramdars (1) Sa. Kandasami Ambalagaran, (2) A. V. Balasubramanian Servaigar, (3) Ka. Ayyaswami Ambalagaran, athidar for Nos. (1) and (3) A. V. Balasubramanian Servaigar, mortgagee for No. (3)'s share and Ka. Viraswami Ayyar, bounded on the north by Nos. 357-8 B and 370-1 A ; east by No. 370-1 C ; south by Nos. 370-4 C and 367-5 B & 5 C ; west by No. 370-1 A .. 0·40

Dry, adilladi kollai, T.S. No. 367-2 B, Kudivaramdar A. V. Balasubramanian Servaigar, bounded on the north by No. 367-1 B ; east by No. 367-2 C ; south by No. 370-4 B ; west by No. 367-2 A .. 0·02

Dry, adilladi kollai, T.S. No. 367-1 B, Kudivaramdar Ka. Ayyaswami Ambalagaran, athidar A. V. Balasubramanian Servaigar, mortgagee Ka. Viraswami Ayyar, bounded on the north by No. 366-1 B ; east by No. 366-1 C ; south by No. 367-2 B ; west by No. 367-1 A .. 0·02

Dry, adilladi punjal, T.S. No. 366-1 B, Kudivaramdar Sa. Muthu Tevar, bounded on the north by No. 366-1 A ; east by No. 366-6 B ; south by No. 367-1 B & 1 C ; west by No. 366-1 A .. 0·01

Dry, adilladi punjal, T.S. No. 366-6 B, Kudivaramdar Sa. Muthu Tevar, bounded on the north by No. 366-6 A ; east by No. 366-7 B ; south by No. 367-1 C ; west by No. 366-5 B .. 0·03

	Acs.
Dry ne-Bndi punjai T.S. No. 356-7 B, kudiyiruppu Na. Muthu Tevar, bounded on the north by No. 356-7 A; east by Ag. 356-8 B; south by No. 357-1 C; west by No. 356-4 B.	0·45
Dry, n-Bndi punjai, T.S. No. 356-8 B, kudiyiruppu Sp Muthu Devar, bounded on the north by No. 356-7 A; east by No. 356-9 B; south by No. 357-1 C; west by No. 356-7 B.	0·63
Dry, y-layar puthru T.S. No. 356-9 B, Puranamnilam poramboke as per the below list of instruments), bounded on the north by No. 356-9 A; east by No. 356-2 & 3, south by No. 357-1 B; west by No. 356-8 B.	0·07
Dry, n-Bndi punjai, T.S. No. 356-2 kudiyiruppu Na. Pichaimuthi Devar bounded on the north by Nos. 408-2 and 356-1, east and, south by No. 356-3; west by Nos. 356-9 B and 356-8.	0·66
Dry, nBndi punjai, T.S. No. 356-3, kudiyiruppu Na. Pichaimuthi Tevar, Na Arunachala Tevar and Mu Supparya Tevar, bounded on the north by No. 406-1 east by Acs. 0-0-2 and 356-2; south by Nos. 356-4 and 356-7; west by No. 356-1 & 4.	0·11
Dry, nBndi punjai, T.S. No. 356-4 kudiyiruppu Na. Arunachala Tevar and Mu Supparya Tevar, bounded on the north by No. 406-2 east by Nos. 356-2 and 356-3; south by Nos. 356-5 and 356-7; west by No. 356-1.	0·07
Dry, nBndi punjai, T.S. No. 356-5 kudiyiruppu Na. Arunachala Tevar and Mu Supparya Tevar, bounded on the north by No. 356-4; east by Nos. 356-2 and 356-3; south by Poonalikkadu; west by No. 356-1 A.	0·07
Total ..	0·77375

NOTE.—Melvaramdar for T.S. Nos. 357-2 B, 5-B, 356-1 B, 357-2 B, 1 B, 356-5 B, 5 B, 7 B, 8 B, 356-2, 356-2, 408-2 and 357-1 B.

List of instruments.

1 A. V. Balasubramaniya Servai.
2 N. Rangadu Devar,
3 A Velayuda Devar
4 Mu Chokkalingh Devar
5 Ct. Va. Na Krishnaswami Devar
6 Va. Na Karuppa Devar,
7 A. Sivaswami Devar.
8 P. Virappa Devar
9 Na Tahsildar's counsel.
10 Kali. Ayyaswami Ambalagaran, Sthidar for No. 10's share A. V. Dalasubramaniya Servai, mortgagee for No. 10's share in Na. Viramuni Ayyar sthidar for No. 9's share in K. O. Kumaraswami Chettiyar

Fort St. George, February 8, 1934.

Under section 6 of the Land Acquisition Act, the Governor in Council hereby declares that the land specified below and measuring 0·23 of an acre, be the same a little more or less is needed for a public purpose, to wit, for raar channel of the Cauvery-Mettur Project; and under sections 3 and 7 of the same Act, the Special Deputy Collector No. I, Mannargudi, is appointed to perform the functions of a Collector under the Act and directed to take order for the acquisition of the said land. Under sub-section (1) of section 17 of the Act, the Governor in Council further directs that the possession of the said Land may be taken on the expiry of fifteen days from the date of the publication of the notice mentioned in section 9 (1) of the Act. A plan of the land is kept in the office of the Special Deputy Collector No I, Mannargudi, and may be inspected at any time during office hours.

Tanjore district Pattukkottai taluk,
Zamin Athivetti village

	Acs.
Zamin, dry, S. No. 31-1, poramb No. 1168 (forest vasal), puramboke by S. D. F. V. S. Ramaswami Chettiyar, bounded on the north by No 14-1; east by Rangadu kudi patta by No. 14-3 west by No 15	0·23

Under section 6 of the Land Acquisition Act, the Governor in Council hereby declares that the land specified below and measuring 0·24 of an acre, be the same a little more or less, is needed for a public purpose, to wit, for a field channel of the Grand Anicut System of the Cauvery-Mettur Project; and, under sections 3 and 7 of the same Act, the Special Deputy Collector No. VIII, Tanjore, is appointed to perform the functions of a Collector under the Act and directed to take orders for the acquisition of the said land Under sub-section (1) of section 17 of the Act, the Governor in Council further directs that the possession of the said land may be taken on the expiry of fifteen days from the date of the publication of the notice mentioned in section 9 (1) of the Act. A plan of the land is kept in the office of the Special Deputy Collector No. VIII, Tanjore, and may be inspected at any time during office hours.

Tanjore district, Pattukkottai taluk,
No. 96. Zamin Sillattur village.

	Acs.
Zamin, dry, ogalmedukki kollai T.S. No. 100-1 kudiyiruppu of Nos. A. Mu. Ramanathan Chettiyar, bounded on the north by No. 97, east by Ja. 101-1, south by No. 100-2, west by No. 98-3	0·12
Zamin, dry, medukkadukkai T.S. No. 97-7 A, kudiyiruppu of Nos. A. Muthuswami Pulipeondar chettiyar 1 Rm. Ar. Ms. Ramaswami Chettiyar, bounded on the north by No. 97, east by No. 98-3 A; south by No. 97-7 B, west by No. 97-6 A	0·12
Total ..	0·24

Under section 6 of the Land Acquisition Act, the Governor in Council hereby declares that the land specified below and measuring 0·03 of an acre, be the same a little more or less, is needed for a public purpose, to wit, for the field channels of the Canal System of the Cauvery Mettur Project; and, under sections 3 and 7 of the same Act, the Special Deputy Collector No VII, Tanjore, is appointed to perform the functions of a Collector under the Act and directed to take order for the acquisition of the said land. Under sub-section (1) of section 17 of the Act, the Governor in Council further directs that the possession of the said land may be taken on the expiry of fifteen days from the date of the publication of the notice mentioned in section 9 (1) of the Act. A plan of the land in kept in the office of the Special Deputy Collector No. VII, Tanjore, and may be inspected at any time during office hours.

Tanjore district, Tanjore taluk,
No. 145. Ponnappir Kilpadi village.

	Acs.
Government, dry T.S. No. 10 A-4-1, Melagiku to west, Rangan Eshwaran, bounded on the north by Sa 14 A-4-A, east and south by S. No 238, west by No 36-1	0·06

Fort St. George, February 9, 1934.

Under section 6 of the Land Acquisition Act, the Governor in Council hereby declares that the land specified below and measuring 0·33 of an acre, be the same a little more or less, is needed for a public purpose, to wit, for the field channels of the Cauvery Mettur Project; and under sections 3 and 7 of the same Act, the Special Deputy Collector No I, Mannargudi, is appointed to perform the functions of a Collector under the Act and directed to take order for the acquisition of the said land. Under sub-section (1) of section 17 of the Act, the Governor in Council further directs that the possession of the said land may be taken on the expiry of fifteen days from the date of the publication of the notice mentioned in section 9 (1) of the Act. A plan of the land is kept in the office of the Special Deputy Collector No. I, Mannargudi, and may be inspected at any time during office hours.

Tanjore district, Pattukkottai taluk, No. 71. Tambikkapillaivanchiri Maravakkadu (1st hit) village.

	Acs.
Inam, manavari, sandaikulial, S No. 84-1 A, kudiyiruppu of Chn. Ramaswami Ambalagaran, bounded on the north by No 85-2 A; east by No 85-1 B, south by No. 84-1 B, west by ramaswami	0·04
Inam, manavari, sandaikulial, S No. 85-1 B kudiyiruppu of Chn. Ramaswami Ambalagaran, bounded on the north by No. 85-2 A, east by No. 85-4 B, south by No. 85-2 C; west by No 84-1 B	0·04
Inam, manavari, sandaikulial, S. No. 85 1 B, kudiyiruppu of T. K. M. Rangamma Tevar, bounded on the north by No. 85-1 A, east by No. 87 1 C & D, south by No. 85-2 C and 85-4 B; west by No. 84	0·07
Inam, manavari, sandaikulial, S. No. 87-2 B, kudiyiruppu of T. K. Ramalingam Pillai and Nilmar Sakkupathi, guardian mother Vyrathachi, bounded on the north by No. 87-2, 3, 4 & 6 A, east by No. 87 1 A, south by No 87-6 C; west by No. 89-1 B	0·07
Inam, manavari vettumanthalai, S. No. 87-1 A, kudiyiruppu of Pathumpan Ambalagaran, bounded on the north by No. 93 east by No 87-4 A, south by No 87-1 B1 west by No 87-6 B	0·03
Inam, manavari, sithuttal punjai, S. No. 87-4 A kudiyiruppu of Chn. Subbayya Tevar, bounded on the north by Nos. 93 and 94-1 B, east by No 94-1 B, south By No. 87-6 B west by No 87-5 A	0·04
Inam, manavari, sandaikulial, S. No 88-1 B, kudiyiruppu of T. K. Ramalingam Pillai, Bounded on the north by No. 84, east by No 88-1 C & D A, south by Nos. 88-1 C and 87-4 A west by Nos. 84-1 A and 87-6 A	0·07
Inam, manavari, sandaikulial S No 88-2 A, kudiyiruppu of T. K. Ramalingam Pillai bounded on the south by No. 6 east by No. 88-3 A, south by No. 88-2 B; west by No 88-1 B	0·05
Inam, manavari sandaikulial, S No. 88-1 A, kudiyiruppu of Chn. Subbayya Tevar, bounded on the north by Nos. 84 and 85; east by Nos 88-2 A and 88; south by No. 84 B; west by No. 88-2 B	0·05
Inam, manavari sandaikulial, S. No. 88-1 A, kudiyiruppu of T. K. Ramalingam Pillai, bounded on the north by No. 88; east by Nos. 88-2 A and 88; south by No. 88-2 B; west by No 88-1 A	0·04
Inam, manavari, sandaikulial S No. 88-3 A, kudiyiruppu of T. K. Ramalingam Pillai bounded on the north by Nos. 6 and 87, east by No. 88; south by No. 88-3 B, west by 88 and 89	0·04
Total ..	0·43

NOTE.—Melvaramdar for all the above S. numbers is Mahayammiporam chairman representing by the President, District Board, Tanjore.

Fort St. George, February 1, 1934

Under section 6 of the Land Acquisition Act, the Governor in Council hereby declares that the land specified below and measuring 0·06 acres, be the same a little more or less, is needed for a public purpose, to wit, for the S-11 channels of the Cauvery Mettur Project and under sections 3 and 7 of the same Act, the Special Deputy Collector No. IV, Pattukkottai, is appointed to perform the functions of a Collector under the Act and directed to take order for the acquisition of the said land. Under sub-section (1) of section 17 of the Act, the Governor in Council further directs that the possession of the said land may be taken on the expiry of fifteen days from the date of the publication of the notice mentioned in section 9 (1) of the Act. A plan of the land is kept in the office of the Special Deputy Collector No. IV, Pattukkottai, and may be inspected at any time during office hours.

Tanjore district, Pattukkottai taluk, Lilth Mavadukuruchchi village.

	ACS.
Dry, makkhayakkal T S No. 125-3 D, Iruvannandar nilaven Thiruvengadam, Sivhuvanni and Shanmugasundaram, guardian Sampoornam, mortgagee Venganchiyam Chetti, bounded on the north by No. 125-3 A & 3 B, east by No. 125-3 C; south by No. 125-5 C and 126, west by No. 125-3 A	0·01
Dry, m Kkarakkal, T.S. No. 125-1 B, Iruvannandar Tho. Sarupanna Gavara, bounded on the north by No. 125-1 A, east by No. 125-4 B; south by No. 125-5 B; west by No. 125-1 A	0·05
Dry, makkhakkal T.S. No. 126-1 B Iruvannandar Muh. Ibrahimavvanni Tevar, bounded on the north by No. 125-A, east by No. 126-4 C; south by No. 125-5 C, west by No. 125-1 B	0·05
Dry makkhakkal T S No. 129-2, Iruvannandars, etc., as in T.S. No. 125-5 B, bounded on the north by No. 129-1, east by Nos. 101 and 102; south by Nos. 97, 110-1 A, 2 A & 2 B and 126-5, west by Nos. 96-2, 95 and 116-1 A	0·30
Dry, makkhakkal, T.S. No. 96-2, Iruvannandars as per T.S.'A' bounded on the north by No. 95-1 east by No. 129-2, west by No. 97; west by Pakeyanadesam	0·15
Dry makkhakkal, T.S. No. 110-2 A Iruvannadi Krishnaswami Tevar, bounded on the north by No. 109-2 east and south by No. 110-2 B, west by No. 110-1 A & 1 B	0·05
Dry makkhakkal T.S. No. 110-1 B Iruvannadar Jeevanswami Tevar, bounded on the north by No. 110-1 A; east by No. 110-2 A; south by No. 110-2 B & 2 C; west by No. 110-1 A	0·05
Dry, makkhakkal, T.S. No. 116-2 C, Iruvannadar Krishnaswami Tevar bounded on the north by No. 110-1 B; east by No. 116-5 B; south by No. 116-3 A; west by No. 98	0·01
Dry, makkhakkal, T.S. No. 116-2 A Iruvannadar Krishnaswami Tevar bounded on the north by No. 110-2 C & 3 B; east by No. 116-3 B, south by Nos. 44 and 115-1 A, west by No. 98	0·05
Dry, makkhakkal, T.S No. 111 A, Iruvannadar Krishnaswami Tevar, bounded on the north by Nos. 110-2 A and 110-1 B, east by No. 111-1 B, south by Nos. 94 and 111 B & 1, west by No. 91	0·04
Dry, makkhakkal, T.S. No. 111-2 B Iruvannadar Chinnaiya Tevar, bounded on the north by No. 111 2 C & 1 A, east by No. 111-2 C; south by No. 111-2 A & 2 B, west by No. 111-2 A	0·04
Dry, manikkam punjal, T.S. No. 111-3 B, Iruvannadar Vinyaga Bapa, melvaramdar Sri Sakkiachchariyaswami vazhi, Ki Kanchikanam, bounded on the north by No. 111-3 B & 3 C, east by No. 111-3 C & 3 D, south and west by No. 111-2 A	0·03
Dry, makkham punjal T.S. No. 91-1 B, kudiyanandars as per list 'A', bounded on the north by Nos. 91-1 A and 113-1 A, east by Nos. 113-3 B and 91-1 A, south and west by Nos. West B	0·15
Dry, makkham punjal, T.S. No. 113-5 B, Iruvannandar mirasi Thiruvengadam, guardian Vn Rama Tevar melvaramdar Sri Sankaracharyaswamial mutt at Kumbakonam, bounded on the north by No. 113-5 A; east by No. 113-6 B; south by No. 91-2 west by No. 91-1 B	0·03
Dry, makkham punjal, T.S. No. 113-6 B, kudiyanandar Vn Rama Tevar melvaramdar Sri Sankaracharyaswamial mutt at Kumbakonam, bounded on the north by No. 113-5 A; east by No. 113-6 A, south by No. 114-2, west by No. 113-5 B	0·03
Dry, manavayal punjal, T.S. No. 114-2, kudiyanandar Velayuda Tevar, melvaramdar Sri Sankaracharyaswamial mutt at Kumbakonam, bounded on the north by No. 114-1, east by No 123-6 B south by No. 114-3; west by No. 113-6 B	0·05
Dry, nayagandan punjal T.S. No. 123-1 D, kudiyanandar Vinyaga Bapa melvaramdar Ethirajathammal, sebidar K. O Kumaraswami Chetti, bounded on the north by No. 123-4 A; east by Nos. 123 and 123-5 A; west by No. 114-2	0·03
Dry, Pakeyanadu punjal, T.S. No. 123-5 A, kudiyanandar Chidambara Tevar, melvaramdar Sri Sankaracharyaswamial mutt at Kumbakonam, bounded on the north by No. 123-4 B & 5 B, east by No. 123-6 B & 7, south by No. 123-6, west by No. 120	0·09
Dry, kumukattu punjal T.S No. 103-7 D, Iruvannadar Ethirajathammal sebidar K. O Kumaraswami Chettiyar, bounded on the north and east by No. 103-7 C south by Nos. 103-2 B and 103-1 A; west by Nos. 103-7 A and 101	0·14
Dry, kumukattu punjal, T.S. No. 103-2 B, Iruvannadars, etc., same as in T.S. No. 105-5 B, bounded on the north by No. 103-2 B, east by No. 130-2 C, south by No. 131-2, west by No. 130-2 A	0·20
Dry, sakkarai punjal, T.S No. 181-6, Iruvannadar Sri Sankaracharyaswamial mutt at Kumbakonam, bounded on the north by Nos. 180-2 and 181-4; east by No. 181-7, south and west by No. 181-3	0·15
Dry, sakkarai punjal T.S No. 181-3, Iruvannadar Sri Sankaracharyaswamial mutt at Kumbakonam, bounded on the north by No. 181-4, east by Nos. 182-1 B and 181-2, south by Nos. 182-1 B and 181-2 & 7; west by No. 183-6 & 7	0·15
Dry, sakkarai punjal, T.S. No. 172-1 D, Iruvannadar Rathnaswami Vathiar, mortgagee Annachchami Chettiar, bounded on the north by Nos. 171-4 B and 172-1 C; east by No. 172-2 A & 2 B, south and west by No. 172-1 A	0·12
Dry, sakkarai punjal T.S No. 172-3 B, Iruvannadar Krishnaswami Tevar, bounded on the north by No. 172-3 A, east by No. 174-3 B; south by No. 172-2 C; west by No. 172-3 B	0·02
Dry, sakkarai punjal T.S No. 172-2 B Iruvannadar Ethirajathammal sebidar K. O Kumaraswami Chetti, bounded on the north by No. 172-3 A; east by No. 171-1 B, south by No. 172 3 C; west by No. 172-2 B	0·01
Dry, sakkarai punjal, T.S. No. 171-3 B, Iruvannadar Sri Sankaracharyaswami mutt at Kumbakonam, bounded on the south and east by No. 111-1 A, south by No. 171-4 A; west by No. 172-3 C & C	0·02
Dry, kallipunjal, T.S No. 386-1 Iruvannadar Sri Viramakali ammanodi bounded on the north by No. 171-4 A & 4 B, east by No. 386-1 south and west by No 386-5	0·02
Dry kollipunjal T.S. No. 386-1, Iruvannandar Sri Viramakali ammanodi bounded on the north by Nos. 171-4 B and 386-2, east by Nos. 387-2 and 377 south by Nos 390-1 & 2 and 387, west by Nos. 386-3 & 4 and 387	0·26
Dry sakkarai punjal T.S No 182-1 B, Iruvannadar Ramaswami Vathiar, mortgagee Annachiyan Chetti, bounded on the north by No. 182-1 A, east by No. 182-2 B, south by No. 182-1 C; west by No. 181-8	0·05
Dry sakkarai punjal T.S No. 182-2 B, Iruvannadar Krishnaswami Tevar bounded on the north by No. 182-2 A, east by No. 182-3 B; south by No. 182-2 C; west by No. 182-1 B	0·04
Dry, sakkarai punjal T.S. No. 182-3 B, Iruvannadar Ethirajathammal, sebidar K. O Kumaraswami Chetti, bounded on the north by No. 182-3 A, east by Nos. 182-4 and 183-1, south by No. 182-3 C; west by No. 182-2 B	0·04
Dry, sakkarai punjal T.S. No. 182-1 B, Iruvannadar Ethirajathammal, sebidar K. O Kumaraswami Chetti, bounded on the north by No. 182-1 A & 1 F, east by Nos. 182-1 F and 182-2, south by No. 182-1 C; west by No. 182-2 & 2 C	0·10
Dry, periathoppu punjal T.S No. 263-3, Iruvannadar Ethirajathammal, sebidar K. O Kumaraswami Chetti, bounded on the north by No. 263-1, east by Nos. 264-2 and 263-1, south by No. 263-2, west by Nos. 262-2	0·14
Dry periathoppu punjal, T.S. No. 264-2, Iruvannadar Ethirajathammal, sebidar K. O Kumaraswami Chettiar, owner Sri Sankaranarayanaswami mutt at Kumbakonam, bounded on the north by No. 264-1, east by Nos. 264-4 and 263-1 B south by Nos. 264-3 & 4 and 263-1; west by Nos. 264-3 and 263-2	0·24
Dry, kannarakkin punjal perla Thopu, T.S No. 303-2, Iruvannadar Ethirajathammal, sebidar K. O Kumaraswami Chetti bounded on the north by Nos. 304-3 and 303-3 east by No 303-3, south by No. 302-7 & 8, west by No. 303-1	0·09
Dry, manikkam punjal, T.S. No. 300-3, Iruvannadar Krishnaswami Tevar, bounded on the north by No. 303-2; east by No. 301-3, south by No. 301-2; west by No. 302-2 & 3	0·12
Dry, manikkam punjal, T.S. No. 301-2, Iruvannadar Krishnaswami Tevar, bounded on the north by No. 301-3; east by No. 301-5; south by No. 300-1 B., west by No. 301-1	0·06
Dry, manikkam punjal, T.S. No. 300-1 B, Iruvannadar Krishnaswami Tevar, bounded on the north by No. 301-2; east by No. 301-5 & 4, south and west by No. 300-1 A	0·03
Dry, manikkam punjal T.S No. 301-4, Iruvannadar Krishnaswami Tevar, bounded on the north and east by No. 301-3, south by No. 300-1 A, 1 C & 1 D; west by No. 300-1 B	0·03
Dry manikkam punjal, T.S. No. 300-1 D, Iruvannadar Krishnaswami Tevar bounded on the north by Nos. 300-1 E and 301-4 & 3, east by No. 300-1 E & 1 F; south by No. 300-1 C & 1 E; west by No. 300-1 C & 1 A	0·13
Dry kollipunjal T.S. No. 300-2, Iruvannadar Sri Viramakali Amman, bounded on the north by No. 300-2 B; east by Atalur; south by No. 303-3 west by No. 300-1	0·01
Dry, kollipunjal, T.S. No. 300-4 Iruvannadar Sri Viramakali ammman, bounded on the north by No. 300-5, east by and south by Atalur, west by No. 300-5	0·04
Dry peyakkol punjal T.S No. 220-1 D, Iruvannadar Sri Sankaracharyaswami mutt at Kumbakonam bounded on the north by No. 220-1 A; east by No. 220-2 B, south by No. 220-1 C; west by No. 224-2	0·06
Dry peyakkol punjal, T.S No. 220-2 B Iruvannadar Ethirajathammal sebidar K O Kumaraswami Chetti, bounded on the south by Nos. 220-2 A and 219-2 A, east by Nos. 219-2 B, 2 C & 2 D; south by Nos. 220-2 C and 221, west by No. 220-1 B, & A & 2 C	0·12
Dry, peyakkol punjal, T.S No. 219-2 B, Iruvannadar Krishnaswami Tevar, bounded on the north by No. 219-2 A & A and south by No. 218-2 C, west by No. 220-2 A	0·03
Dry nayakal punjal T.S. No. 210-1 A Iruvannadar Ethirajathammal, sebidar K. O Kumaraswami Chetti, bounded on the north by No. 218-2 A & 2 B; east by No. 218-1 B; south by No. 218-1 B & 2 E, west by No. 218-2 A and 219-2 A	0·19
Dry, peyakkol punjal T S No. 218-2 B, Iruvannadar Krishnaswami Tevar, bounded on the north by No. 218-1 B; east by No. 218-1 C; south by No. 218-4 C; west by No. 218-4 A, west by No. 218-2 A	0·03
Dry, sem punjal, T.S No. 218-1 B Iruvannadar Sri Sankaracharyaswami mutt at Kumbakonam, bounded on the north by No. 218-2 B; east by No. 220-1 C; south by No. 218-2 E, west by No. 218-1 A	0·04
Dry, sem punjal, T.S No. 218-3 B, Iruvannadar Virappa Tevar, mortgagee Rathnaswami Chetti, bounded on the north by No. 218-1 B; east by No. 218-3 C; south by No. 218-1 D; west by No. 218-2 A	0·05
Dry sem punjal T.S No. 218-1 B Iruvannadar Ummaswami Tevar, bounded on the north by No. 161 1 B; east by No. 218-1 C, south by No. 218-2 E; west by No. 218-1 A	0·05
Dry Sem punjal, T.S. No. 218-1 B, kudiyanandars (1) Kumaraswami Tevar and (2) Chidambara Tevar, melvaramdars (1) Sri Sankaracharyaswami mutt at Kumbakonam (2) Ramaswami Tevar, (3) Chidambara Tevar and (4) Sakkarai Tevar, mortgagee for kudiyanandar men's and melvaramdar (men's shares—Arunachala Chetti, bounded on the north by Nos. 219-1 C and 218-1 B; east by No. 218-1 C, south by No. 218-1 A, & 1 B and 219-1 A; west by Nos. 218-1 A and 218-5	0·21

	acs.
Dry corn punjai, T.S. No. 212-1 B, Innakrumudur Sri Karuppanna Tevar bounded on the north by No. 212-1 B; east by Nos. 212-1 and 210-1 B; south by No. 210-1 B; west by No. 210-5 A	0-06
Dry payalati punjai, T.S. No. 216-2 B, Innarumudur Krishnaswami Tevar, bounded on the north by No. 216-2 C; east by Nos. 210-2 C and 216-1 B, south by No. 221, west by Nos. 221 and 220-2 B	0-12
Dry kolipunjai, T.S. No. 226-1 B, Innarumudur Sri Vinayakar Koil Annuan Coil [temple] on the north and east by No. 226-1 C, south by Nos. 226-1 and 226-1 A, west by Nos. 226-1 A, 221 and 219-2 D	0-08
Dry kolipunjai, T.S. No. 226-3, Innarumudur Sri Vinayakar Koil Annuan Coil bounded on the north by Nos. 226-1 A & 1 B and 226-2, east by Nos. 226-6 and 225, south by Nos. 227 and 226-3; west by Nos. 221, 226 and 221	0-10
Dry kollai punjai, T.S. No. 177-1 A, Sudiravanda Subbayya Thevar, Muthuramalai Sri Bakkiaracharyaswami Mutt at Kumbakonam, bounded on the north by No. 182; east by No. 177-1 B; south by No. 177-2 A, west by No. 178 ..	0-06
Dry kollai punjai, T.S. No. 177-2 A, Innarumudur Vee. Ramaswami Ayyar, maharam dar Vee Ramaswami Tevar and Sri Sankaracharyaswami Mutt at Kumbakonam bounded on the north by No. 177-1 A & 2 B; east by Nos. 177-2 B & 3 B, south by No. 177-2 C, west by No. 178	0-07
Dry kollai punjai, T.S. No. 177-2 B, Sudiravandar Kali Karuppanna Tevar, maharavandar Sundara Tevar; bounded on the north and east by No. 177-2 A, south by Nos. 177-2 C and 178-1; westerly No. 177-2 C & 2 A	0-05
Dry nilakai punjai, T.S. No. 176-1 belonging to persons as per list 'A'; bounded on the north by No. 177-3 A, 3 B & 4 A; east by No. 177-4 B, south and west by No. 178-2	0-08
Dry, kannimaiya punjai, T.S. No. 177-3 B, Innarumudur Chinnan Kannu, maharavan Ramaswami Chetti, bounded on the north by No. 177-3 A; east by Nos. 177-4 A and 178-1 B; south by No. 111-1; west by No. 177-1 & 2 ..	0-04
Dry kannimaiya punjai T.S. No. 178-1 B, Sirukudaram, etc., mentioned in T.S. No. 165-5 B, bounded on the north by No. 178-1 A & 1 C, east by Nos. 178-1 A and 178-1 B; south by Nos. 174-2 and 178-1 D; west by Nos. 177-3 B and 178-1 C	0-11
Dry, nilakai punjai, T.S. No. 171-3, belonging to persons as per list 'A' bounded on the north by No. 171-1 B & 1 D; east by No. 170-2 B; south and west by No. 174-1 ..	0-008
Dry, nilakandipunjai T.S. No. 170-1 B, Iruvarandar Chi. Muthukaruppa Tevar bounded on the north and east by No. 170-1 A; south by Nos. 170-1 C and 172, west by Nos. 170-1 C and 174 B	0-07
Manavari veluvalkai kollai, T.S. No. 230-1 A Innarumudar Chidambara Tevar and Muthuiyan Tevar, bounded on the north by kalapam, Nos. 230-1 B; east by Nos. 230-2 B & 1 and 4; south by Nos. 238-1 B to 3 238-1 A, 1 B & 1 C; west by Thoppungudy	0-25
Manavari nichalkulaichalvai punjai, T.S. No. 238-1 A, Innarumudar (1) Thangammal Tevar (2) Vellaiyammal (3) Kulandaiammal (4) Kaliammal Tevar and (5) Ramaswami Tevar, cultivator Sri share K. O Kumaraswami Tevar, bounded on the north by No. 238-1 A east by No. 238-1 B, south by No. 238-2 A, west by Thennangudy ..	0-03
Manavari nichalkulaichalvai punjai, T.S. No. 238-2 A, Innarumudar (1) Sankaralingaswami Mutt at Kumbakonam (2) Kalimuthammal cultivator K. O Kumaraswami Chetti bounded on the north by No. 238-1 A; east by No. 238-2 B, south by No. 238-6 A west by Thennangudy ..	0-05
Manavari, nichalkulaichalvai punjai, T.S. No. 238-4 A, Innarumudar Old Krishnaswami Tevar bounded on the north by No. 238-2 A east by No. 238-4 B, south by No. 238-5 A, west by Thennangudy ..	0-05
Manavari, nichal nanchaipunjai punjai, T.S. No. 238-5 A, Innarumudar Sundara Tevar bounded on the north by No. 238-4 A, east by No. 238-5 B, south by No. 238-6 C west by No. 238-1, 2 & 4 & 5, Thennangudy ..	0-04
Manavari, kodaram punjai, T.S. No. 251-2 B Innarumudar Sri Sankaracharyaswami Mutt at Kumbakonam, bounded on the north by No. 257-2 A; east by No. 258-5 A south and west by No. 257-2 C	0-10
Manavari, nichalkulaichalvai punjai, T.S. No. 258-1 C, Innarumudar, etc., mentioned in T.S. No. 258-1 A bounded on the north by No. 258-1 A & 1 C; east by No. 258-1 A and 260-5; south by No. 258-1 B & 2 C; west by No. 258-3 B.	0-04
Manavari, nichalkulaichalvai punjai, T.S. No. 258-2 C, Innarumudar (1) Sri Sankaracharyaswami Mutt at Kumbakonam and (2) Kalimuthammal cultivator Sri share K. O Kumaraswami Chetti, bounded on the north by No. 258-1 C east by No. 258-3, south by No. 258-2 B, west by No. 258-3 B	0-07
Manavari, veluvalkai kollai, T.S. No. 258-4 A, Innarumudar O Ramaswami Tevar, mortgagee Arunachalam Chetti, bounded on the north by kalapam east by No. 258-5 A, south by No. 258-2 B; west by No. 258-1 A	0-05
Manavari veluvalkai kollai, T.S. No. 260-3 A, Innarumudar Thirukalimuthammal, cultivator K. O Kumaraswami Chetti, bounded on the north by kalapam, east by kalapam, No. 260-1 B, south by No. 259-5 B; west by Nos. 259-2 A & 3 A	0-12
Dry veluvalkai kollai T.S No. 260-3 B, Innarumudar Krishnaswami Tevar, bounded on the north by Kalapam, east by No. 260-1 C, south by No. 260-2 B, west by Nos. 260-3 A and 259-4 A	0-05
Dry veluvalkai kollai T.S No. 260-3 B, Innarumudar Krishnaswami Tevar bounded on the north by No. 260-1 B, east by No. 260-2 C south by No. 260-3 A, west by Nos. 260-3 A and 259-6	0-06
Dry veluvai kollai, T.S. No. 260-3 A, Innarumudar Thanumaraiyi Pasupuon Deather Nadar, Krishnaswami Tevar, Muthuramalar Krishnathevar, cultivator K. O Kumaraswami Chetti, bounded on the north by Nos. 260-1 C & 2 B and 117, east by No. 260, south by No. 260-3 B & B A, west by No. 260-3 B	0-09
Dry, veluvai kollai, T.S. No. 260-3 B, Innarumudar Lagumbai, mirasudars (1) Sri Sankaracharyaswami Mutt at Kumbakonam and (2) Kalimuthammal, cultivator Sri share K. O. Kumaraswami Chetti bounded on the north by No. 260-3 A; east by Nos. 260 and 260-6C; south by No. 261-3; west by No. 260-9 A	0-08

	acs.
Dry Vaduvambu kollai, T.S. No. 261-3 Innarumudar Vee Ramachandra Tevar, Muthuramalar Vee Muthukaruppa Tevar and Sri Sankaramahaprabhusami Mutt at Kumbakonam, bounded on the north by Nos. 262 and 260-9 B, east by Nos. 263 and 262-1 A, 1 B, 1 C, 2 A & 2 B, south by Nos. 256 and 261-4; west by No. 261-4 & 2	0-18
Dry, kadamankulai kollai, T.S. No. 262-1 B, Innarumudar Krishnaswami Tevar, bounded on the north by No. 262-1 A east by No. 262-3 B; south by No. 262 I C; west by No. 261-2	0-04
Dry, kadamankulai kollai, T.S. No. 262-3 B, Sudiravandars Sivaramaswami Tevar and Muthukaruppa Tevar, maharavandar Sri Sankaracharyaswami Mutt at Kumbakonam bounded on the north by No. 262-3 A; east by Nos. 262-3 C and 263, south by No. 262-2 C; west by No. 262-1 A & 1 B	0-10
Dry, kilakatta punjai T.S No. 266-1 A, Iruvarandar Virasimma Tevar, bounded on the north by No. 267, east by No. 266-1 B & 1 E; west by Nos. 266-1 B and 266	0-13
Dry, kilakatta punjai, T.S. No. 266-5 B, Iruvarandar Kilakatta mahal mirasdar K. O Kumaraswami Chetti, below Thiruvilayadal, guardian Rama Tevar Subbayya Tevar, Lessees), Vaiyan, Appan Krishnaswami Tevar, Thi. Karuppanna Tevar, Vaiyan Tevar, Varadan Tevar, Chidambara Tevar, Ponnuswami Tevar, Chinnaiya Tevar Chidambara Tevar, Rah Karuppanna Tevar, Sri Sankaracharyaswami Mutt at Kumbakonam, Sub Tevar and A. Karuppanna Tevar, bounded on the north by No. 266-1 A, east by No 118, south by No. 266-3 B, west by No 266-2 A	0-21
Dry, kilakatta punjai, T.S No. 269-1 B, Iruvarandar Kilakatta mahal, cultivator K. O Kumaraswami Chetti, bounded on the north by No. 266-2 B, east by No. 414; north by No. 269-2 B; west by No. 269-1 A	0-08
Dry, kilakatta punjai, T.S. No. 269-2 B, Iruvarandar Muthuvelliah, bounded on the north by No. 269-1 B; east by No. 414 south by No. 269-3 B; west by No. 269	0-05
Dry, kilakatta punjai, T.S. No. 269-3 B, Iruvarandar Kalimuthammal Trust, bounded on the north by No. 269-4 B, east by No. 415... south by No 269-4 B... west by No 269-2 A	0-06
Dry, kilakatta punjai, T.S No. 269-4 B, Iruvarandar Velayanambalagaran, bounded on the north by No. 269-3 B, east by No. 415, south by No. 269-6 B; west by No. 269-4 A	0-01
Dry, kilakatta punjai, T.S No. 269-5 B, Iruvarandar Krishnaswami Tevar bounded on the north by No. 269-4 B, east by No. 416, south by No. 315-5 B; west by No. 269-6 A	0-02
Dry, kilakatta punjai, T.S No. 313-3 B Iruvarandar Thanumaiyal Tevar, bounded on the north by No. 309-6 B, east by No 436, south by No. 313-1 B, west by No. 313-2 A	0-03
Dry, kilakatta punjai T.S No. 313-6 B, Iruvarandar Krishnaswami Tevar, bounded on the north by No. 313-2 B east by No. 436, south by No. 313-7 B, west by No. 313-4 A	0-02
Dry, kilakatta punjai, T.S No. 313-7 B, Iruvarandar Velayanambalagaran, bounded on the north by No. 313-4 B, east by No. 436, south by No. 313-8 B, west by No. 313-7 A	0-02
Dry, kilakatta punjai, T.S. No. 313-8 B Iruvarandar Sithirakkaramaiyal cultivator K. O. Kumaraswami Chetti bounded on the north by No. 313-7 B, east by No. 436, south by No. 314-1 B, west by No. 313-9 A	0-02
Dry, kilakatta punjai, T.S. No. 313-11 B, Iruvarandar Vellaiyammal Tevar bounded on the north by No. 313-8 B, east by No. 436, south by No. 313-12 B; west by No. 313-11 A	0-01
Dry, perichivattikadu punjai T.S. No. 261 1 A, belonging to persons as per list A; bounded on the north by No. 262, east by Nos 261-1 B and 261-1 C, south by No. 261-1 B & 1, west by Nos. 256-7 A & 7 B	0-21
Dry perichivattikadu punjai, T.S. No. 267-1 B, belonging to persons as per list 'A', bounded on the north by No. 267-1 A, east by No. 271-1 B, south by No. 267-3 C; west by No. 271-1 A	0-12
Dry, perichivattikadu punjai, T.S. No. 271 1 B, belonging to persons as per list 'A' bounded on the north by No. 267-1 A, east by No. 280, south by No. 271-1 C, west by Nos. 262-1 B	0-11
	Total .. 6-00

NOTE.—Trustees for Sri Vinayakar Annuan Coil at Attakar are (1) Krishna Tevar and (2) Kulandaiswami Servai.

List 'A'.

1 Sri Sankaracharyaswami Mutt at Kumbakonam.
2 Subrahmanya Ayyar.
3 Kalimuthammal cultivator K. O Kumaraswami Chetti.
4 Krishnaswami Tevar.
5 Chi. Krishnaswami Tevar.
6 Vee Sundara Tevar.
7 Kuchal .. ..

Fort St. George, February 6, 1934.

Under section 3 of the Land Acquisition Act, the Governor in Council hereby declares that the land specified below and measuring 0·03 of an acre and 135 square links, be the same a little more or less is needed for a public purpose, to wit, for reconvention of Pudiyar Thaku channel, and under sections 3 and 7 of the same Act, the Revenue Divisional Officer, Trichinopoly, is appointed to perform the functions of a Collector under the Act and directed to take order for the acquisition of the said land. Under sub section (1) of section 17 of the Act, the Governor in Council further directs that the possession of the said land may be taken on the expiry of fifteen days from the date of the publication of the said as mentioned in section 9 (1) of the Act. A plan of the land is kept in the office of the Revenue Divisional Officer, Trichinopoly, and may be inspected at any time during office hours.

Trichinopoly district, Trichinopoly taluk, Andanallur village.

Dry, S.F. No. 242-1 B, belonging to (1) S. Jambunatha Ayyar, (2) V. Subbai Sastri Ayyar (3) S. Viswanatha Ayyar, (4) Ponnammal (5) Jayaram Ayyan, (6) N. Gopalachi Ammal, (7) minors Narayanan, Venkatraman, and Sri Subramanyan father and guardian Sr. (8) 10) Janab Ali Ammal, (9) S. Venkata Ayyar (10) minor Krishnaswamy brother and guardian No. (1 3 (13) S. Akilandam Ayyar, (14) minor Subbaraman, Venkatesan, Krishnamoorthy and Narayanan, father and guardian No. (15) (16) palaniappa Kathalingam, mother and guardian Alagathi Ammal, (16) S. Raghava Ayyar and (17) Dharmadas Ramdas Dharmani, manager Ramaswami Ayyar, Sundaram Chettiar and Anandi Ammal bounded on the north by Sn. 240-1 A, east by Sn 242-2 B, south by No. 240, west by No. 250	0·08
Dry, No. 242-2 B, belonging to (1) S. Radhakrishna Ayyar, (2) S. Ramamurti Ayyar and (3) minor Sridhar murti father and guard an No. (4), bounded on the north and east by No. 242-2 A; south by No. 243, west by No. 242-1 B	Sq. Lks. 675
Dry, No. 242-3 D, belonging to S. Subrahmanya Ayyar, bounded on the north by No. 242-3 A, east by No. 242-3 B, south by No. 243, west by No. 242-3 A ..	150
Dry, No. 242-4 B, belonging to K. Subramanya Ayyar, minor Sabbanayaka Ayyar guardian Mahar Mechalidi Ammal and Nadgiswami Ayyar bounded on the north by No. 242-4 A, east by No. 242-5 B, south by No. 243, west by No. 242-3 B ..	270
Dry, No. 242-5 B belonging to S. Subrahmanya Ayyar, bounded on the north by No. 242-5 A, east by No. 242-6 B, south by No 243 west by No 242-4 B ..	315
Dry, No. 242-6 B, belonging to K. Subramanya Ayyar, bounded on the north by No. 242-6 A, east by No. 242-7 B, south by No. 243, west by No. 242-5 B ..	342
Dry, No. 242-7 B, belonging to (1) A. Subrahmanya Ayyar, (2) minor Srinivasa Venkatesan, father and guardian No. (1), (3) S. Sethuraman Ayyar and (4) K. Narayana Ayyar, bounded on the north by No. 242-7 A; east by No 242-8 B, south by No. 243, west by No. 242-7 B	765
Dry, No. 242-8 B, belonging to M. Vaithiswarana Ayyar, mortgagee Annapoorniammal, bounded on the north by No. 242-8 A, east by No. 242-4 B; south by No. 243, west by No. 242-7 B	420
Dry, No. 244-1 A, belonging to (1) Muthusamy Annal, (2) S. Krishnan, sannyasigal, (3) minor Ranga Ayyar guardian and father No. (2) and (4) K. Narayana Ayyar, bounded on the north by No. 264, east by No. 261-5 A; south by No. 261-6 B, west by No. 264	111
Wet, No. 261-6 A, belonging to (1) N. Srinivasa Gounden, (2) minor Pichu Ayyar, father and guardian No (1), (3) S. Narayana Ayyar, (4) K. Thangathanmal, (5) Agathiathammal and (6) N. S. Kumaraswami Pillai mortgagee with possession, bounded on the north and east by No. 261 south by No. 261-5 B, west by No. 261-4 A and 264	Acre. Cnl 0·01
Wet, No. 263-1, belonging to Sri Vaidheeswaraswami temple represented by Trustee (1) Setha Ayyar and (2) Ramanathan Ayyar, bounded on the north and east by No. 261, south by No. 263-2, west by No. 264 ..	0·03
Dry, No. 263-1 B, belonging to K. N. Ragunathanmal Ayyar, bounded on the north by No. 263-1 A, east by No. 263-2 B, south by No. 264; west by No. 262-2 BQ B	Lks. 117
Dry, No. 263-2 B, belonging to Meenakshiammalayar, bounded on the north by No. 263-2 A, east by No. 263-3 B, south by No 264, west by No. 263-1 B ..	330
Dry, No. 263-3 B, belonging to (1) S. Radhakrishna Ayyar, (2) S. Ramamurti Ayyar, (3) minor Subbaramma father and guardian No. (2) (4) K. Sambanatha Ayyar, (5) A. Srinivasa Ayyar (6) Papammatha Ayyar, (7) K. Subramanya Ayyar, (8) C. Muthuvira Ayyan and (9) minors P. Muthusami and P. Annamma Pudi mother and guardian No (8), bounded on the north by No. 263-3 A, east by No. 263-5 B, south by No. 264; west by No. 263-2 B	900
Dry, S.F. No. 263-3 B, belonging to K. Thangathammal, bounded on the north by No. 263-3 A, east by No. 263-4 B, south by No. 264, west by No. 263-2 B ..	324
Dry, No. 263-4 B belonging to K. Meenakshi Ammal, bounded on the north by No. 263-4 A, east by No. 263-5 B, south by No. 264; west by No. 263-3 B ..	341
Dry, No. 263-5 B, belonging to I. Ponnammal Ayyar, bounded on the north by No. 263-5 A east by No. 263-6 B, south by No. 264; west by No. 263-4 B ..	243
Dry, No. 263-6 B, belonging to (1) N. Srinivasa Gounden, (2) minor S. Pichu Ayyar father and guardian No (2) (3) K. Thangathammal, (4) Muthuswami Ammal and (5) S. Narayana Ayyar, bounded on the north by No. 263-6 A, east by No. 264-7 B, south by No. 264; west by No. 263-5 B	Acre. 0·02
Wet, No. 263-8 B, belonging to (1) Venkatesa Ayyar, (2) minor Ranganathan and Natarajan, brother and guardian No. (1), bounded on the north by No. 263-8 A, east by No. 263-2, south by No. 261; west by No. 263-7 B ..	0·02
Wet, No. 267-2, belonging to Sri Vaidheeswaraswamy temple represented by trustee Setha Ayyar and Ramanathan Ayyar, bounded on the north by No. 267-1, east by Nos. 267-1 and 264; south by No. 261, west by No. 263-8 B	0·34
Dry, No. 272-1 B belonging to (1) K. Rangavala Ayyar, (2) K. Krishnamurthi Ayyar, (3) K. Rathnavelu Ayyar, (4) K. Venkatapathi Ayyar (5) K. Venugopal Ayyar (6) minor Rajaram father and guardian No (5), (7) S. Gopalakrishna Pandaram and (8) minors Rajagopala and Dakshinamurthy father and guardian No. (7), (9) Krishnaswami Konar, (10) Dandapani Kannan (11) K. Duraisamy Kangani and (12) S. Muthu Sri Ammal, bounded on the north and east by Sn. 271-1 A, south by No. 272-2, west by No. 271-2 B ..	0·04
Dry, No. 272-1 C, belonging to subdivision No. 272-1 B, bounded on the north by Sn. 272-1 A, east by No. 272-2 B, south and west by No. 273	0·01
Wet, No. 273-3 A, belonging to (1) K. Ramaswami Ayyar, (2) K. Krishna murthi Ayyar, (3) K. Ramamurthi Ayyar, (4) K. Venkatesa Ayyar, (5) K. Venugopal Ayyar, (6) minor Rajaram father and guardian No. (5), bounded on the north by Sn. 273-1 A, east by No. 273-2 A, south by No. 273-2 B, west by No. 273	Sq. Lks. 810
Dry, No. 273-2 A, belonging to Jayaram Ayyar, bounded on the north by Sn 273; east by Nos. 272-2 and 273-3 A; south by No. 273-2 B, west by Nos. 272 and 274-2 A	Acre. 0·02
Wet, No. 274-1 A, belonging to Srirangam Jagirpurna Sri Ramanadhanmal, Mandapmgal, manager Gopalaka Ponnuswami Konavai, bounded on the north and east by No. 275; south by No. 274-1, west by No. 272	0·02
Wet, No. 276-1 C, belonging to minor to No. 276-1 A, bounded on the north and east by No. 277-1 A, south by no. No. 276-2 B, west by No. 276-1 B	100
Wet, No. 276-2 B, belonging to V. Suryanarayana Sastri, bounded on the north by No. 276-1 ; east by No. 277 A-1; south by No 276; west by No. 276-2 A	0·01 and 359 Sq. Links.
Wet, No. 276-1 A, belonging to V. Surranarayana Sastri, bounded on the north by Nos. 276-1 B and 276, east by No. 276-1 B; south by No. 276-2 B, west by No. 276	Sq. Lks. 600
Wet, No. 276-2 B, belonging to Sri Vaidheeswaraswami represented by trustee Setha Ayyar, Sesha Ayyar V. Ramaswami Ayyangarl K. Ramaswami Pillai bounded on the north by Nos. 2 B-1 A and 276-1 A; east by Nos. 276-2 A, 276 and Irum Thumbedari; south and west by No. 276	Acre. 0·12
Wet, No. 297-1 A, belonging to Sri Lakshmanaperumal Perumal represented by trustee Ranga Ayyar, Sesanji Ayyar, Vayaswami Ayyar and Lakshmanamal Pillai, bounded on the north by No. 290; east by No. 297-2 A; south by No. 297 I B; west by Nos. 294-2 B and 297-1 B	0·06
Wet, No. 297-2 B, belonging to Sri Viswanathaswmi represented by trustee Seeni Ayyar Sesanji Ayyar, Vayaswami Ayyar and Kithaperumal Pillai bounded on the north by No. 290, east by Irum Thumbedari; south by No. 297 2 B; west by No. 297-1 A	0·04
Total	0·03 and 135 Sq. Links.

Fort St. George, February 8, 1934.

Whereas it appears to the Government that the land specified below is needed for a public purpose, to wit, for the field channels of the Canal System of the Cauvery-Mettur Project notice to that effect is hereby given to all whom it may concern in accordance with the provisions of section 4 (1) of the Land Acquisition Act I of 1894, as amended by the Land Acquisition Amendment Act XXXVIII of 1923; and the Governor in Council hereby authorizes the Special Deputy Collector No. VII, Tanjore, his staff and workmen to exercise the powers conferred by section 3 (c) of the said Act. Under section 3 (c) of the same Act, the Governor in Council appoints the Special Deputy Collector No VII, Tanjore, to perform the functions of a Collector under section 7-A of the Act.

Tanjore district, Pattukkottai taluk, Irukai Kulagam village.

	Approximate extent.
Inam, dry, kattai vadi punjai, poramboke path on ground, T.S. No. and subdivision No. 91-7 D, Iruvannallur Sri Adhikanathaswami of Avudayarkoil by trustee Sri Vaidhiga Pandaramsannadi Avargal, bounded on the north by No. 90-1, east by No. 91-1; south by No. 91-3 B; west by No. 91 E A	Acre. 0·01
Inam, dry, ottan punjai poramboke path on ground, T.S. No. and subdivision No. 117-1 B, Iruvannallur Sri Adhikanathaswami of Avudayarkoil by trustee Sri Vaidhiga Pandaramsannadi Avargal, bounded on the north by No. 116-2, east by No. 117-2 B; south by No. 117-2 B, west by No. 117-1 A	0·01
Total	0·02

Whereas it appears to the Government that the lands specified below are needed for a public purpose, to wit, for the field channels of the Grand Anaicut Canal System of the Cauvery-Mettur Project, notice to that effect is hereby given to all whom it may concern in accordance with the provisions of section 4 (1) of the Land Acquisition Act I of 1894, as amended by the Land Acquisition Amendment Act XXXVIII of 1923, and the Governor in Council hereby authorizes the Special Deputy Collector, Mannargudi No. II, at Tanjore, his staff and workmen to exercise the powers conferred by section 4 (2) of the Act. Under sub-section (4) of section 17 of the Act, the Governor in Council directs that in view of the urgency of the case the provisions of section 5-A of the Act shall not apply to this case.

Tanjore district, Pattukkottai taluk,
No. 238, Inam Tiruchchittambalam village

	Approximate extent.
	ACS.
Channel No. 1	
Inam, ryoti dry, malladivetti punjai, T.S. No. 16-2 A, O.S. No. 40-9 part, kudivaramdar K. Onthappa Odayar, melvaramdars Sambamurti Gurukkal, Vaithinatha Gurukkal, minor Neelakandan by guardian Sambamurti Gurukkal, minor Muthuswami Gurukkal by guardian Somaswara Gurukkal, A. Vaithinatha Gurukkal, mortgagees Kathamutha Chetti, A. Sabapathi Gurukkal and A. Swaminathaswami Gurukkal, melvaram mortgagees Kathamutha Chetti and Periyakaruppan Chettiyar, bounded on the north by No. 6; east by No. 16-4 A; south by No. 16-2 B; west by No. 2	0·0015
Inam, ryoti dry, malladivetti punjai, T.S. No. 15-4 A, O.S. No. 40-9 part, kudivaramdar K. Kuttappa Odayan, melvaramdar and melvaram mortgagees same as in T.S. No. 16-2 A, bounded on the north by No. 12; east by No. 15-1 A; south by No. 16-1 B; west by No. 16-3 A	0·04
Inam, ryoti dry, malladivetti punjai, T.S. No. 15-1 A, O.S. No. 40-9 part, kudivaramdar K. Kosthappa Odayar, melvaramdar and melvaram mortgagees same as in T.S. No. 16-2 A, bounded on the north by No. 12; east by No. 15-3; south by No. 15-1 B; west by No. 15-4 A	0·04
Inam, ryoti dry, malladivetti punjai, T.S. No. 15-2, O.S. No. 40-9 part, kudivaramdar Sevathan Odayar, melvaramdar and melvaram mortgagees same as in T.S. No. 16-2 A, bounded on the north by No. 12; east by No. 15-3 A; south by No. 15-2 B; west by No. 15-1 A	0·01
Inam, ryoti dry, malladivetti punjai, T.S. No. 15-3 A, O.S. No. 40-9 part, kudivaramdar V. Ramaswami Odayar, melvaramdar and melvaram mortgagees same as in T.S. No. 16-2 A, bounded on the north by No. 12; east by No. 15-1 A; south by No. 15-3 B; west by No. 15-2	0·04
Inam, ryoti dry, malladivetti punjai, T.S. No. 15-5 A, O.S. No. 40-9 part, kudivaramdar M. Ramaswami Ambalagaran, melvaramdar and melvaram mortgagees same as in T.S. No. 16-2 A, bounded on the north by Nos. 12 and 13; east by No. 13; south by No. 15-5 B & 5 B; west by No. 15-4 A & 3 B	0·08
Inam, ryoti dry, malladivetti punjai, T.S. No. 15-6 B, O.S. No. 40-9 part, kudivaramdar Saranai Ambalagaran, melvaramdar minor Muthuswami Gurukkal by guardian Somaswara Gurukkal, bounded on the north by No. 15-5 A; east by No. 13; south by No. 15-6 B; west by No. 15-5 A	0·02
Inam, ryoti dry, malladivetti punjai, T.S. No. 15-6 B, O.S. No. 40-9 part, kudivaramdar K. Arumugathudaiyar, melvaramdar minor Muthuswami Gurukkal by guardian Somaswara Gurukkal, bounded on the north by No. 15-6 B; east by Nos. 13 and 14; south by No. 15-4 B; west by No. 15-5 A	0·04
Inam, ryoti dry, periyakattu punjai, T.S. No. 15-4 B, O.S. No. 40-9 part, kudivaramdar V. Muthan Ambalagaran, melvaramdar S. Pushpavana Gurukkal, bounded on the north by No. 15-6 B; east by No. 14; south by No. 15-4 B; west by No. 15-4 A	0·04
Inam, ryoti dry, periyakattu punjai, T.S. No. 15-4 C, O.S. No. 40-9 part, kudivaramdar V. Muthan Ambalagaran, melvaramdar S. Pushpavana Gurukkal, bounded on the north by No. 15-5 B; east by No. 14; south by No. 27-2 & 4; west by No. 15-4 A	0·09
Inam, ryoti dry, periyakattu punjai, T.S. No. 15-5 B, O.S. No. 40-9 part, kudivaramdar K. Kaliappan Servai, melvaramdar S. Pushpavana Gurukkal, bounded on the north by No. 15-4 B; east by No. 14; south by No. 15-4 C; west by No. 15-5 A	0·03
Inam, dry, manakollai, T.S. No. 27-2, O.S. No. 40-9 & 5 parts, kudivaramdar Sri Punithavanesvaraswami trustees Sambamurti Gurukkal, minor Muthuswami Gurukkal by guardian Somaswara Gurukkal, A. Vaithinatha Gurukkal, Pushpavana Gurukkal and A. Sabapathi Gurukkal, bounded on the north by No. 15-4 C; east by No. 27-4; south by No. 27-3; west by No. 27-1	0·00475
Total ..	0·37875
Channel No. 2	
Inam, manavari, thaithan parai punjai, T.S. No. 54-2, O.S. No. 40-9, 4 & 5 parts, kudivaramdar same as in T.S. No. 27-2, bounded on the north and east by No. 56-1; south by No. 54-2 D; west by No. 55-2 B & D	0·03
Inam, dry, thaithan parai nanjai, T.S. No. 55-2 B, O.S. No. 40-9 part, kudivaramdar same as in T.S. No. 27-2, bounded on the north by V. No. 277 Madathikadu and 55-1 A; east by No. 55-2; south by No. 55-2 D; west by No. 54-1 A	0·08
Inam, dry, thaithan parai nanjai, T.S. No. 55-2 C, O.S. No. 40-9 part, kudivaramdar same as in T.S. No. 27-2, bounded on the north by No. 56-1; east by No. 56-1; south and west by No. 55-2 D	0·04
Inam, dry, old canal, thaithan parai punjai, T.S. No. 54-3 A, O.S. No. 40-7, 4 & 5 parts, kudivaramdar same as in T.S. No. 27-2, bounded on the north by V. No. 277 Madathikadu; east by No. 55-2 B; south by No. 54-1 B; west by No. 54-1 A	0·06
Inam, dry, valia punjai, T.S. No. 54-3 B, O.S. No. 40-7, 4 & 5 parts, kudivaramdar Sambamurti Gurukkal, A. Vaithinatha Gurukkal, minor Neelakandan by guardian Sambamurti Gurukkal, mortgagees A. Muthayya Chetti, A. Venkatachalam Chetti and A. Kailasam Chetti, prior mortgagee Periyakaruppan Chetti, bounded on the north by V. No. 277 Madathikadu; east by No. 54-3 C & 7 A; south by No. 54-4 A; west by No. 54-2 A	0·10
Inam, dry, valia punjai, T.S. No. 54-1 A, O.S. No. 40-7 part, kudivaramdar Pushpavana Gurukkal claimant Kathamutha Chetti, bounded on the north by No. 54-3 B & 4 B; east by No. 54-4 B & 8 B; south by No. 54-8 A; west by No. 54-3 A	0·07
Inam, dry, vatta punjai, T.S. No. 54-5 B, O.S. No. 40-7, 4 & 5 parts, kudivaramdar minor Muthuswami Gurukkal by guardian Somaswara Gurukkal, bounded on the north and east by No. 54-5 C; south by Nos. 54-5 A and 42-1 B; west by No. 54-4 A & 8 A	0·05
Inam, dry, madali punjai, T.S. No. 42-1 B, O.S. No. 40-9 part, kudivaramdar minor Muthuswami Gurukkal by guardian Somaswara Gurukkal, bounded on the north by No. 54-5 B; east by No. 42-1 C; south by No. 43-2 B; west by No. 42-1 A	0·07
Inam, dry, madali punjai, T.S. No. 43-1 B, O.S. No. 40-9 part, kudivaramdar minor Muthuswami Gurukkal by guardian Somaswara Gurukkal, bounded on the north by No. 42-1 B; east by No. 43-1 C; south by No. 43-2 B; west by No. 43-1 A	0·06
Inam, dry, madali punjai, T.S. No. 43-2 B, O.S. No. 40-9 part, kudivaramdar Dasi Chellam, mortgagee Vembayyan Ambalam, bounded on the north by No. 43-1 B; east by No. 43-2 C; south by No. 43-3 B; west by No. 43-2 A	0·07
Inam, dry, madali punjai, T.S. No. 43-3 B, O.S. No. 40-9 part, kudivaramdar Muthammal, mortgagee Sivalingam Tevan, bounded on the north by No. 43-2 B; east by No. 43-3; south by No. 43-4 B; west by No. 43-3 A	0·04
Inam, dry, madali punjai, T.S. No. 43-4 B, O.S. No. 40-9 part, kudivaramdar A. Vaithinatha Gurukkal, mortgagees A. Muthayya Chetti, A. Venkatachalam Chetti and A. Kailasam Chetti, prior mortgagee Periyakaruppan Chetti, bounded on the north by No. 43-3 B & 4 A; east by No. 43-5; south by No. 38-1 B & 2; west by No. 43-4 A	0·08
Inam, dry, madali punjai, T.S. No. 38-1 B, O.S. No. 40-9 part, kudivaramdar Sri Punithavanesvaraswami trustees same as in T.S. No. 27-2, bounded on the north by Nos. 38-1 A and 43-4 B; east by No. 38-2 & 1 C; south by Nos. 38-1 C and 37; west by Nos. 38-1 A and 38-3 A & 5 B	0·12
Inam, dry, nallan punjai, T.S. No. 38-5 B, O.S. No. 40-9 part, kudivaramdar minor Muthuswami Gurukkal by guardian Somaswara Gurukkal, bounded on the north by No. 38-3 A; east by No. 38-1 B; south by No. 38-6 C; west by No. 38-5	0·05
Total ..	1·89
Channel No. 3	
Inam, dry, kesungi motta punjai, T.S. No. 123-1, O.S. No. 40-27 part, kudivaramdar K. Muthukaruppan Servai, bounded on the north by Nos. 32 and 124-2; east by Nos. 1 4 1 A 2 and 124-2; south by Nos. 128-2 and 131; west by Nos. 129 and 131	0·30
Inam, dry, sivalam punjai, T.S. No. 124-1, O.S. No. 40-27 part, kudivaramdar minor Muthuswami Gurukkal by guardian Somaswara Gurukkal, bounded on the north by No. 34; east by No. 123-1 A; south by No. 124-2; west by No. 124-1	0·05
Inam, dry, sivalam punjai, T.S. No. 122-3 A, O.S. No. 40-26 & 27 parts, kudivaramdar Sri Punithavanesvaraswami trustees same as in T.S. No. 27-2, bounded on the north by Nos. 41 and 119; east by No. 122-2 A; south by No. 122-3 B; west by No. 124-1	0·06
Inam, dry, kanjanadi punjai, T.S. 122-2 A, O.S. No. 40-26 & 27 parts, kudivaramdar Sri Punithavanesvaraswami trustees same as in T.S. No. 27-2, bounded on the north by No. 119; east by Nos. 122-2 B, 119 and 120-1 A; south by No. 122-2 B; west by No. 122-3 A & 3 B	0·20
Inam, dry, kanjanadi punjai, T.S. No. 120-1 A, O.S. No. 40-16 part, kudivaramdar Chinnan Ambalagaran, claimants Muthuswami Ambalagaran and Suppan Ambalagaran, bounded on the north by No. 119; east by No. 120-6 A & 6 B; south by No. 120-1 B; west by Nos. 122-2 A and 120-1 D	0·08
Inam, dry, kanjanadi punjai, T.S. No. 120-6 B, O.S. No. 40-16 part, kudivaramdars Muthuswami Ambalagaran and Suppan Ambalagaran, bounded on the north by No. 120-6 A; east by No. 120-4 B & 5 A; south by No. 120-1 B & 5; west by No. 120-1 A	0·03
Inam, dry, viradi punjai, T.S. No. 120-5 A, O.S. No. 40-16 part, kudivaramdar A. Vaithinatha Gurukkal, mortgagees A. Muthayya Chetti, A. Venkatachalam Chetti and A. Kailasam Chetti, prior mortgagee Periyakaruppan Chetti, bounded on the north by No. 120-4 B; east by No. 118-1 B; south by No. 120-5 B; west by No. 120-6 B	0·03
Inam, dry, viradi punjai, T.S. No. 120-7 B, O.S. No. 40-16 part, kudivaramdar minor Muthuswami Gurukkal by guardian Somaswara Gurukkal, bounded on the north and east by No. 120-1 A; south by No. 120-5 A; west by No. 120-6 B	0·01
Inam, dry, viradi punjai, T.S. No. 115-1 B, O.S. No. 40-16 part, kudivaramdars A. Vaithinatha Gurukkal, A. Sabapathi Gurukkal, Pushpavana Gurukkal and Kathamutha Chettiyar, mortgagees A. Muthayya Chetti, A. Venkatachalam Chetti and A. Kailasam Chetti, prior mortgagee Periyakaruppan Chetti, bounded on the north by Nos. 120-7 A and 115-1 A; east by No. 115-1 A, B & A; south by No. 115-1 C; west by Nos. 120-6 A and 115-1 C	0·05

Acs.

Inam, dry, semiendl punjal, T.S No. 115-5 A, O.S. No. 40-1c part, Irnivasandam Sr. Sabapathi Gurukkal and Gnanasikhamani, minikal, bounded on the north by No. 116-2 and by Sub. 116-3 & 4; south by No. 115-5 B; west by Nos. 115-4 and 115-1 E .. .. 0·05

Inam, dry, semiendl punjal, T.S. No. 116-2 A, O.S. No. 40-1c part, Iruvasalar Sr. Vaithinatha Gurukkal, mortgagee of Muthayya Chetti and others, Venkatachalam Chetti and others, Kaliaman Chetti, prior mortgagee Periakaruppan Chetti, bounded on the north by No. 116-1, east by Nos. 115-5 B & F & 116-1 A; south by No. 115-5 B; west by Nos. 115 and 116-5 A .. .. 0·07

Inam, dry, semiendl punjal, T.S. No. 118-7 A, O.S. No. 40-1c pats, Iruvasandam minor Muthuswami Gurukkal by guardian Somuswara Gurukkal, bounded on the north by No. 118, east by Nos. 115-5 A & 116-1 A; south by No. 115-7 B; west by No. 115-5 A .. .. 0·08

Inam, dry, kunalhdi punjal, T.S. No. 56-1 B, O.S. No. 40-1d part, Iruvasandam Sr. Sabapathi Gurukkal, Sr. Swaminathiyara Gurukkal, Sr. Vaithinatha Gurukkal and Annamal mortgagees of Muthayya Chetti, Sr. Venkatachalam Chetti and Sr. Kaliaman Chetti, prior mortgagee Periyakaruppan Chetti, bounded on the east by No. 56-3 A & 4 B and 63-1; west by Nos. 115-5 A & 5 B .. .. 0·01

Inam, dry, kanchipuravara, T.S. No. 95-1, O.S. No. 40-1e part, Iruvasandam Sri Panchapakesvaraswami and Iruvasandam minor No. 2 in T.S. No. 27-2, claimant Krishnaswami Tevan, bounded on the north by No. 95-1 B; east by No. 95-3 A; south by Nos. 109-1 A; west by No. 110-6 B .. .. 0·09

Inam, wet, old waste, pikkimdi meda, T.S. No. 109-3 A, O.S. No. 40-2a part, Iruvasandam minor Muthuswami Gurukkal by guardian Sabapathi Gurukkal, bounded on the north by Nos. 40-1 and 108-1 B, east by No. 109-2 B; south by No. 109-2 A & E; west by Nos. 113 .. .. 0·09

Total .. 1·94

Chennai No. 4.

Inam, dry, kirangi metta punjal, T.S. No. 124-3, O.S. No. 4-27 part, Iruvasandam for minor Muthuswami Gurukkal by guardian Somuswara Gurukkal, bounded on the south by No 124-2, east by No. 125-3 B; south by No. 127; west by No. 124-1 .. .. 0·04

Inam, dry, kirangi metta punjal, T.S. No 122-3 B, O.S. No. 40-21 part, Iruvasandam Sr. Vaithinatha Gurukkal, mortgagee of Sr. Muthayya Chettiyar, Sr. Venkatachalam Chettiyar and Sr. Sr. Kaliaman Chetti, prior mortgagee Periyakaruppan Chetti, bounded on the north by No. 123-3 A; east by No. 130-3; south by No. 127; west by No. 124-3 .. .. 0·07

Inam, dry, kirangi metta punjal, T.S. No. 130-2, O.S. No. 4-27 part, Iruvasandam of Panchamavarnaswami and Iruvasandam minor No. 2 in T.S. No. 27-2, bounded on the north by No. 126-1, east by No. 113; south by Subs. 127 and 130-3; west by No. 125-3 A .. .. 0·04

Total .. 0·14

Chennai No. 5.

Inam, dry, kirangi metta punjal, T.S No. 134-3, O.S No. 40-27 part, Iruvasandam Sri Panchamavarnaswami Temples pooja and in T.S. No. 27-2, bounded on the north by No. 129-3, east by Nos. 134-3 and 131-1 E, south and west by No. 133 I .. .. 0·06

Inam, dry, kirangi metta punjal, T.S. No. 127-1 B, O.S. No. 40-27 part, Iruvasandam Sri Panchamavarnaswami Temples pooja mirasi in T.S. No. 27-2, bounded on the north and east by No. 127-2 A; south by No. 131 I E; west by Nos. 126-2 and 130 .. .. 0·12

Inam, ryoti, dry, kirangi metta punjal, T.S. No. 131 I B, O.S. No. 40-27 part, Kudiyiruppu Ciyar Gnanasikhamani Servai, melvaramdar Rambammal Gurukkal, mortgagee of melvaram rights of Muthayya Chetti, Sr. Venkatachalam Chetti and Sr. Sr. Kaliaman Chetti, bounded on the north by Nos. 132-1 B and 130-1 C & E; south by Nos. 131 E and 130; west by No. 131 I A .. .. 0·11

Inam, ryoti, dry, kirangi metta punjal, T.S. No. 131 I B, O.S. No. 40-27 part, Kudiyiruppu Ciyar Gnanasikhamani Servai, melvaramdar of minor Muthuswami Gurukkal by guardian Somuswara Gurukkal, bounded on the north by No. 131 I A; east by No. 131-1 E; south by No. 130; west by No. 131 I B .. .. 0·04

Inam, ryoti, dry, kirangi metta punjal, T.S No. 131-4 B, O.S. No. 40-27 part, Sr Ravikandan Periyathambi Servai, melvaramdar minor Muthuswami Gurukkal by guardian Sabhaswara Gurukkal, bounded on the north by No. 131-4 A; east by No. 131-5 B; south by No. 130; west by No. 131-3 .. .. 0·04

Inam, ryoti, dry, kirangi metta punjal, T.S. No. 131-5 B, O.S. No. 40-27 part, Sr Ramaswami Servai, melvaramdar Sr. Vaithinatha Gurukkal, Periyasamy Gurukkal and Sabapathi Gurukkal, mortgagee mortgagee Sr. Sr. Muthayya Chetti, Sr. Sr. Venkatachalam Chetti and Sr. Sr. Kaliaman Chetti, prior mortgagee Periyakaruppan Chetti, bounded on the south by No. 131-5 A; east by No. 131-6 B; south by No. 130; west by No. 131-5 A .. .. 0·04

Inam, cruel, dry, kirangi metta punjal, T.S. No. 131-6 B, O.S No. 40-27 part, Sr Ravikandan Periyathambi Servai and Sr. Ramaswami Servai, melvaramdar and melvaram mortgagee of Sr. Kaliaman Chetti, bounded on the north by No. 131-5 A; east by No. 132-1 A & 3 B, west by No. 130-1 A & 3 B .. .. 0·04

Acs.

Inam, ryoti, dry, kirangi metta punjal, T.S No. 130-1 B, O.S No. 40-2a part, Sri Ravikandan Sr. Odaiyan Chetti, Sr. Odaiyan Servai and Sr. Sr. Odaiyan Servai and Sr. Sr. Muthayya Servai, melvaramdar and melvaram mortgagee mirasi in T.S. No. 131-1 B, bounded on the north by No. 131-6 B, east by No. 3-3-2 A & 2 B; south by Nos. 130-3 and 131, west by No. 130 I A .. .. 0·14

Inam, ryoti, dry, kirangi metta punjal, T.S No. 132-2 B, O.S No. 40-27 & 28 parts, Kudiyiruppu Sri M. Ramaswami Servai & Muthuswami Servai and Alagan Servai, melvaramdar and kudiyaram mirasidar Sr. Valli Ammal Gurukkal, bounded on the north by No. 132-3 A; east by No. 132-2 D; south by No. 134; west by No. 130-1 B .. 0·10

Inam, ryoti, dry, mooli pathal punjal, T.S. No. 139-1 B, O.S No. 40-2a part, Kudiyaramdar Sr. Ramaswami Servai, melvaramdar Sr. Kaliaman Chetti, melvaram mortgagee of Muthayya Chetti, Sr. Sr. Venkatachalam Chetti and Sr. Sr. Kaliaman Chetti, bounded on the north by No. 139-4 A; east by No. 139-2 B; south by No. 139-1 D; west by No. 139-1 B .. .. 0·09

Inam, ryoti, dry, mooli pathal punjal, T.S. No. 139-1 D, O.S No. 40-2a & 2b parts, Kudiyaramdar Sr. Periyathambi Servai, melvaramdar and melvaram mortgagee mirasi in T.S. No. 133-5 B, bounded on the north and east by No. 132-1 C; south by No. 134-5 A & B; west by No. 134-2 .. .. 0·05

Inam, ryoti, dry, mooli pathal punjal, T.S. No. 134 B & C & No. 40-2b & 2c parts, Kudiyaramdar Sr. Sr. Ramaswami Servai and Sr. Sr. Sappaya Servai, melvaramdar and melvaram mortgagee mirasi in T.S. No. 133-5 B, bounded on the north by Nos. 133-1 D, 1C & B, east by No. 132-1 D, south and west by No. 131-1 B .. .. 0·23

Inam, ryoti, dry, palla punjal, T.S. No. 232-12 B, O.S. No. 40-3d & 4b parts, Kudiyaramdar Sr. Ramaswami Servai and Sr. Vellakutti Servai, melvaramdar minor Muthuswami Gurukkal by guardian Somuswara Gurukkal, bounded on the north by No. 232-11 A; east by No. 232-11 A & 12 B; south by Nos. 233 and 233-1, D; west by No. 232-12 A .. .. 0·08

Inam, ryoti, dry, palla punjal, T.S. No. 232-12 A, O.S No. 40-2b part, Kudiyaramdar Sr. Nanni Servai, melvaramdar and melvaram mortgagee same as in T.S. No. 131-5 B, bounded on the north by No. 232-11 B & 12 B, west by No 232-12 B & 13 C; south by Nos. 239 and 231-17; west by No. 234-7 .. .. 0·06

Inam, ryoti, dry, palla punjal, T.S. No. 232 10 B, O.S No. 40-2b & 4b parts, Kudiyaramdar Sr. Nanni Servai, melvaramdar minor Muthuswami Gurukkal by guardian Somuswara Gurukkal, bounded on the north by Nos. 232-5, 10 A, east by No. 232-6 B, south by No. 232-10 C; west by No. 232-10 C .. .. 0·03

Inam, ryoti, dry, palla punjal, T.S. No. 232-9 B, O.S. No. 40-2b part, Kudiyaramdars Sr. Ramaswami Servai and Sr. Vellakutti Servai, melvaramdar minor Muthuswami Gurukkal by guardian Somuswara Gurukkal, bounded on the north by No. 232-8 A; east by No. 232-8 B, south by No. 232-9 C; west by No. 232-9 B .. .. 0·02

Inam, ryoti, dry, palla punjal, T.S No. 233-1 B, O.S No. 40-2b part, Kudiyaramdar Sr. Murugan Servai and Kulandayan Servai, melvaramdar and melvaram mortgagee same as in T.S No. 131-5 B, bounded on the north by No. 233-1 A, east by No. 232-8 B; south by No. 233-9 B; west by No. 233-8 B .. .. 0·21

Inam, ryoti, dry, palla punjal, T.S No. 233-4 B, O.S. No. 40-2b part, Kudiyaramdar Sr. Kuttan Servai, melvaramdar and melvaram mortgagee same as in T.S. No. 131-5 B, bounded on the south by No. 233-4 A; east by No. 233-10 B; south by No. 234-3; west by No. 233-3 B .. 0·02

Inam, ryoti, dry, palla punjal, T.S. No. 233-5 B, O.S. No. 40-2b part, Kudiyaramdar Sr. Sr. Ilman Servai, melvaramdar and melvaram mortgagee same as in T.S No. 131-5 B, bounded on the north by No. 233-5 A; east by No. 233-6 B; south by No. 233-6 & D; west by No. 233-4 B .. .. 0·03

Inam, ryoti, dry, palla punjal, T.S. No. 233-6 B, O.S. No. 40-2b part, Kudiyaramdars Periathambi Servai and Sr. Rengan Servai, melvaramdar and melvaram mortgagee same as in T.S No. 131-5 B bounded on the north by No. 233-6 A; east by No. 233-7 B; south by No. 233-6 & 10 C; west by No. 233-5 B .. .. 0·01

Inam, ryoti, dry, palla punjal, T.S. No. 233-10 B, O.S. No. 40-2b part, Kudiyaramdar Sr. Sr. Ilman Servai, melvaramdar and melvaram mortgagee same as in T.S. No. 131-5 B, bounded on the north by No. 233-10 A; south by Nos. 233-10 B and 237-2 B; west by Nos. 233-9 B & 10 C .. .. 0·03

Inam, ryoti, dry, padiyakkottai punjal, T.S. No. 227-1 B, O.S. No. 40-3a part, Kudiyaramdars Sr. Ramaswami Servai and Sr. Sappaya Servai, melvaramdar and melvaram mortgagee same as in T.S No. 131-5 B, bounded on the north by No. 227-1 A; east by No. 227-2 B, south by No. 227-1 C; west by No. 231-11 B .. .. 0·01

Inam, cruel, dry, padiyakkottai punjal, T.S. No. 227-2 B, O.S No. 40-2a & 4b parts, Kudiyaramdar Sr. Sappaya Servai, Sr. Sr. Muthuswami Servai, melvaramdar and kudiyaram mortgagee same as in T.S No. 131-5 B, bounded on the south by No. 227-3 A, east by No. 227-3 B, south by No. 227-4 B; west by No. 227-1 B .. .. 0·03

Inam, ryoti, dry, padiyakkottai punjal, T.S. No. 227-3 B, O.S No. 40-3a & 4b parts, Kudiyaramdar Sr. Sr. Ramaswami Servai and Sr. Sr. Muthuswami Servai, melvaramdar and melvaram mortgagee same as in T.S No. 131-5 B, bounded on the north by No. 227-3 A; east by No. 227-4 B; south by No. 227-5 B; west by No. 227-2 B .. .. 0·05

Inam, ryoti, dry, puliyambakkam punjai, T.S. No. 227-4 B, O.S. No. 40-28 part, kudiyiruppu Gkt. Ramaswami Servai, kudiyiruppu mortgagee Venkatappa Servai, malvaramdar and melvaram mortgagee same as in T.S. No. 181-5 B, bounded on the north by No. 227-4 A ; east by No. 226-7 ; south by No. 7-7-3 & 13 ; west by No. 227-5 B .. .. 0·03

Inam, ryoti, dry, puliyambakkam punjai, T.S. No. 227-4 A, O.S. No. 40-28 part, kudiyiruppu &c. Gt. Venkatramana Servai and M. Lokayya Chetti, kudiyiruppu mortgagee same as in T.S. No. 181-5 B, bounded on the north by No. 227-3 ; east by No. 227-4 B ; south by No. 227-13 .. .. 0·02

Inam, ryoti, dry, puliyambakkam punjai, T.S. No. 227-7 B, O.S. No. 40-28 part, kudiyiruppu Gkt. Valiki Servai, melvaramdar minor Muthirasami Gurukkal by guardian Sembavara Gurukkal bounded on the north by No. 227-16 A & 19 A ; east by Nos. 7-7-1 and 227-16 A ; south by No. 226 ; west by No. 227-13 .. .. .. 0·08

Inam dry, mannikya punjai, T.S. No. 230-2, O.S. No. 40-27, 28 & 42 parts, Irukkalandai Sri Parthasarathyswamy-swami trustees same as in T.S. No. 27-2, bounded on the north and east by No. 227-1, South by No. 227-14 A ; west by No. 227-3 & 4 B .. .. 0·07

Inam dry, sabapathi punjai, T.S No. 230-3, O.S. Nos. 40-28, 28 & 42 parts, Thiruvandar Sri Parthasarathyswamy-swami trustees same as in T.S. No. 27-2, bounded on the north by No. 229-1 ; east by No. 230-4 ; south by Nos. 226 and 227-16 B .. .. .. 0·07

Inam, dry nichan punjai, T.S. No. 227-3, O.S. No. 40-28 part, Iruvazundan Sri Parthasarathyswamy-swami trustees same as in T.S. No. 27-2, bounded on the north and east by No. 227-1, south by Nos. 226-3 and 230-3 A ; west by Nos. 226-3 and 227-2 .. .. 0·04

Inam, ryoti dry beevanthi punjai, T.S. No. 226-4 A, O.S. No. 40-28 part, kudiyiruppu Gkt. Gt. Sivakiriyan Servai melvaramdar and melvaram mortgagee same as in T.S No. 226-2 B, bounded on the north by No. 226-2 A ; east by No. 226-3 B ; south by No. 226-4 B ; west by No. 226-4 A .. .. 0·03

Inam, ryoti, dry, beevanthi punjai, T.S. No. 226-4 B, O.S. No. 40-28 part, kudiyiruppu Gt. Manni Servai, melvaramdar and melvaram mortgagee same as in T.S. No. 226-2 B, bounded on the north by No. 226-3 A ; east by No. 226-5 A & B ; south by No. 227 ; west by No. 226-4 A .. .. 0·04

Inam, ryoti, dry, beevanthi punjai, T.S. No. 226-5 B, O.S. No. 40-28 part, kudiyiruppu Chinnathambi Servai, Velayan Servai, minor Vellaiyali by guardian Chinnathambi Servai, melvaramdar and melvaram mortgagee, as same is in T.S No. 183-5 B, bounded on the north and east by Nos. 226-3 A ; south by No. 226-4 B ; west by Nos. 225-4 B and 227 .. .. 0·00426

Inam ryoti, dry, beevanthi punjai, T.S. No. 226-1 B, O.S. No. 40-28 part, kudiyiruppu Gkt. Ramasami Servai and Karuppaiya Servai, melvaramdar and melvaram mortgagee same as in T.S. No. 183-5 B, bounded on the north by No. 226-5 A & 1 A ; east by No. 224-1 B & E ; south by No. 226-1 B, 1 D & 1 E ; west by No. 223 .. 0·05

Inam, ryoti, dry, beevanthi punjai, T.S. No. 224-2 B, O.S. No. 40-28 part, kudiyiruppu Gkt. Karuppaiya Servai, melvaramdar and melvaram mortgagee same as in T.S. No. 183-5 B, bounded on the north by No. 224-2 A ; east by No. 224-3 ; south by No. 224-2 B, west by No. 224-1 B .. .. 0·03

Inam, ryoti, dry, manjapunjai, T.S No. 224-4 A, O.S. No. 40-28 part, kudiyiruppu Gkt. Ramasami Servai, M. Ayyavu Servai and M. Karuppaiyan Servai, melvaramdar and melvaram mortgagee same as in T.S. No. 183-5 B, bounded on the north by No. 224-3 B, 3 & 4 & 4 B ; east by No. 224-4 C ; south by No. 224-4 C, 4 B & 5, west by No. 224-3 & 4 and 223 .. .. .. 0·11

Inam, dry, nichan punjai, T.S No. 42-7, O.S. No. 40-28 part, Iruvazundan Sri Parthasarathyswamyswami trustees same as in T.S. No. 27-2 bounded on the north and east by No. 213 I, south by Nos. 213-A and 244-2 B, west by No. 224-2 B .. .. 0·13

Inam, dry, pichai mannayal punjai, T.S. No. 244-2 B, O.S. No. 40-44 & 54 parts, Iruvazundan Sri Parthasarathyswamyswami trustees same as in T.S. No. 27-2 ; bounded on the north by Nos. 244-3 and 244, east by No. 244 ; south by No. 244-2 A & B ; west by No. 244-3 A .. .. 0·14

Inam, ryoti dry, manni punjai, T.S. No. 229-1 B, O.S. No. 40-28 part, kudiyiruppu &c. Adithalam Servai, melvaramdar and melvaram mortgagee same as in T.S. No. 183-5 B, bounded on the north by No. 232-11 C ; east by No. 229-1 A & 1 C ; south by No. 230 B & A ; west No. 229-1 A .. .. 0·09

Inam, ryoti, dry, manniyal, T.S No. 229-2 A, O.S. No. 40-28 part, kudiyiruppu Gkt. &c. Pathyathambi Servai, melvaramdar and melvaram mortgagee same as in T.S. No. 183-5 B, bounded on the north by No. 229-1 B ; east by No. 229-2 B ; south by No. 229-10 A ; west by No. 230-4 B .. .. 0·08

Inam, ryoti, dry, manniyal, T.S No. 230-5 B, O.S. No. 40-28 part, kudiyiruppu Gkt. &c. Pathyathambi Servai, melvaramdar and melvaram mortgagee same as in T.S. No. 183-5 B, bounded on the north by No. 230-5 A ; east by No. 230-6 B ; south by No. 230-5 A ; west by No. 230-4 A .. .. 0·08

Inam, ryoti, dry, thottiya punjai, T.S. No. 230-6 B, O.S. No. 40-28 part, kudiyiruppu &c. Gt. Vellaya Servai, melvaramdar and melvaram mortgagee same as in T.S. No. 183-5 B, bounded on the north by No. 230-6 A and 229-10 A & B ; east by No. 230-7 ; south by No. 230-6 B & A ; west by No. 227-5 A .. .. .. 0·04

Inam, ryoti dry, thottiyam punjai, T.S. No. 230-6 B, O.S. No. 40-28 part, kudiyiruppu Gkt. C. Pariyatumali Servai, melvaramdar and melvaram mortgagee same as in T.S. No. 183-5 B, bounded on the north by No. 230-6 A ; east by No. 230-7 ; south by No. 230-6 A .. .. 0·03

Total .. 0·41425

Channel No. 6.

Inam, dry, kirangi mettu punjai, T.S. No. 133-1, O.S. No. 40-27 part, Iruvazundan Sri Parthasarathyswamyswami trustees same as in T.S. No. 27-2, bounded on the north by No. 21 ; east by No. 130 ; south by No. 132-2, west by No. 132-1 .. .. 0·0044

Inam, dry, kirangi mettu punjai, T.S. No. 133-1 C, O.S. No. 40-27 part, Iruvazundan Sri Parthasarathyswamyswami trustees same as in T.S. No. 27-2, bounded on the north by No. 21 ; east by No. 133-1, south by Nos. 133-2 ; west by No. 137-3 .. .. 0·17

Inam, dry, kirangi mettu punjai T.S. No. 137-2, O.S. No. 40-27 part, Iruvazundan Sri Parthasarathyswamyswami, trustees same as in T.S. No. 27-2, bounded on the north by No. 21, east by Nos. 137-4 and 133-1, south by Nos. 137-2 & 4 and 138-1 A ; west by No. 137-1 & 3 .. 0·24

Inam, dry, kirangi mettu punjai, T.S. No. 138-1 A, O.S. No. 40-27 part, Iruvazundan Sri Parthasarathyswamyswami trustees same as in T.S. No. 27-2, bounded on the north by No. 137-2 ; east by Nos. 137-2 & 4 and 138-2 ; south by Nos. 138-2 A ; west by No. 138-1 B .. .. 0·04

Inam, dry kirangi mettu punjai, T.S. No. 138-2 A, O.S. No. 40-27 part, Iruvazundan Sri Parthasarathyswamyswami trustees same as in T.S. No. 27-2, bounded on the north by No. 137-2 east by No. 138-2 B ; south by No. 138-3 ; west by No. 174 ; west by No. 138-1 A & 1 B .. .. .. 0·18

Total .. 0·4544

Channel No. 7.

Inam, dry, old waste, odai vayal, T.S. No. 150-2 A, O.S. No. 40-31 part, Devasthanam &c. Vaithinatha Gurukkal, &c. Sabapathi Gurukkal and M. Pushpavana Gurukkal, melvaram mortgagees &c. of. Muthayya Chetti &c., of. Venkatachalam Chetti and ors. of. Kuhanam Chetti, claimant of Sivaperam Interest Muthirasami Servai, bounded on the north by V. No. 41 Sivaveliyidal Thoppidi ; east by No. 151-2 B ; south by No. 150-4 A ; west by V. No. 150-2. Kilakuppuram .. .. .. 0·09

Inam, ryoti, manavari, odai vayal, T.S. No. 150-4 B, O.S. No. 40-32 part, kudiyiruppu &c. Manikkan Servai and &. Vellayan Servai, claimants of. Arumugham Servai, melvaramdar and melvaram mortgagee same as in T.S. No. 40-5 B, bounded on the north by No. 150-2 A ; east by No. 150-5 B ; south by No. 150-4 ; west by V. No. 215-1 Kilakuppuram .. .. .. 0·03

Total .. 0·09

Channel No. 8.

Inam, ryoti, dry, beevanthi punjai, T.S. No. 157-1 B, O.S. No. 40-37 & 38 parts, kudiyiruppu &c. Ramasami Servai, melvaramdar &c. Vaithinatha Gurukkal &. Sabapathi Gurukkal and M. Pushpavana Gurukkal, melvaram mortgagee &c. Muthayya Chetti, Venkatachalam Chetti and Kuhanam Chetti, bounded on the north by No. 157-1 A ; east by No. 157-1 B ; south by No. 149 ; west by V. No. 215-2. Kilakuppuram .. .. 0·02

Inam, ryoti, dry beevanthi punjai, T.S. No. 157-2 B, O.S. No. 40-37 & 38 parts, kudiyiruppu &c. Ramasami Servai, melvaramdar minor Muthirasami Gurukkal by guardian Sembavara Gurukkal, melvaram mortgagee Odayappa Chetti, Kuhanam Chetti and Arumachala Thevan, bounded on the north by No. 157-1 B ; east by No. 157-3 B ; south by No. 149 ; west by No. 157-1 B .. .. 0·02

Inam, dry, beevanthi punjai, T.S No. 157-3 B, O.S. No. 40-37 & 38 parts, kudiyiruppu &c. Ramasami Servai, melvaramdar and melvaram mortgagee same as in T.S No. 183-5 B, bound on the north by No. 157-3 A ; east by No. 157-4 B ; south by No. 149 ; west by No. 157-1 B .. .. 0·05

Inam, ryoti, dry, beevanthi punjai, T.S No. 157-4 B, O.S. No. 40-38 part, kudiyiruppu &c. Ramasami Servai, claimant Valavandan Servai, melvaramdar &c. Vaithinatha Gurukkal, &. Sabapathi Gurukkal and M. Pushpavana Gurukkal, melvaram mortgagee Odayappa Chettiyar, bounded on the north by No. 157-4 A ; east by No. 158-1 B ; south by No. 158 ; west by No. 157-3 B .. 0·03

Inam, ryoti, dry, beevanthi punjai, T.S No. 157-10 B, O.S. No. 40-37 part, kudiyiruppu &c. Karuppaiya Servai and &. Pathyathambi Servai, melvaramdar minor Muthirasami Gurukkal by guardian Sembavara Gurukkal, melvaram mortgagee Odayappa Chetti, Kuhanam Chetti and Arumachala Thevan, bounded on the north by No. 157-11 A ; east by No. 157-11 ; south by Nos. 153 and 40-41 ; west by No. 157-4 B .. .. .. 0·05

Inam, ryoti, dry, beevanthi punjai, T.S. No. 157-11, O.S. No. 40-37 part kudiyiruppu &c. Pathyaperumal Servai, melvaramdar minor Muthirasami Gurukkal by guardian Sembavara Gurukkal, melvaram mortgagee Odayappa Chetti, Kuhanam Chetti and Arumachala Thevan, bounded on the north by No. 157-10 A & 10 B, east by No. 158-1 A ; south by No. 153 ; west by No. 157-10 B .. .. 0·02

Inam, ryoti, dry, beevanthi punjai, T.S. No. 158-2 B, O.S. No. 40-38 & 39 parts, kudiyiruppu &c. Pathyaperumal Servai, melvaramdar &c. Sabapathi Gurukkal and &. Vaithinatha Gurukkal, melvaram mortgagee &c. of. Muthayya Chetti, &c. of. Venkatachalam Chetti and ors. of. Kuhanam Chetti, bounded on the north by No. 158-2 A ; east by No. 158-4 B ; south by No. 158 ; west by No. 157-11 .. .. 0·04

	AM
Inam, ryoti, dry, anikkal vili punjai, T.S No. 158-1 B, O.S. No. 60-2 part, kudiyiruppidai (?) Muniyandi Servai, muluvandar pillai Muthusami Gurukkal by guardian Sengeni Gurukkal, mokhasadar of kudiyiruppidai (Sattappa Chetti, Rajamanai Chetti and Arumuga Tevan), bounded on the north by S.No. 158-2 A & B; east by S.No. 158-1 A & B; south by Nos. 158 and 159; west by Nos. 156-1 A & 2 A and 159 ..	0-06
Inam, ryoti, dry, anikkal vili punjai, T.S. No. 156-6 B O.S. No. 60-33 & 37 parts, kudiyiruppidai (?) Adikkalam Servai, kudiyiruppidai mortgagee Muthuvenni by guardian, muluvandar pillai Muthusami Gurukkal by guardian, muluvandar Mr. Vadivambika Gurukkal, Thirumuruga Gurukkal and Rakayadi Gurukkal, mokhasadar of muluvaram right, Sattappa Chetti of Pallipet, bounded on the north by S.No. 1-4-1 east by No. 156-5 A, B & C, south by No. 156-7 B, west by No. 156-8	0-05
Inam, ryoti, dry, anikkal vili punjai T.S No. 156-6 A O.S. No 60-33 & 37 parts, kudiyiruppidai (?) Adikkalam Servai kudiyiruppidai mortgagee Muthuvenni by guardian, muluvandar pillai Muthusami mokhasa Gurukkal by guardian Mr. Vadivambika Gurukkal, Thirumuruga Gurukkal and Rakayadi Gurukkal, mokhasadar of muluvaram right, Sattappa Chetti of Pallipet, bounded on the north by S.No. 156-5 B, east by No. 156-7 B, south by No. 156-8 B, west by No. 156-6 B	0-01
Inam, ryoti, dry, anikkal vili punjai, T.S. No. 158-10 A, O.S. No. 60-33 & 37 parts kudiyiruppidai (?) Muthuvenni Servai kudiyiruppidai mortgagee Muthusami Gurukkal by guardian, muluvandar pillai Muthusami Gurukkal by guardian Mr. Vadivambika Gurukkal and mokhasadar Gurukkal by guardian Sengeni Gurukkal, bounded on the north by S.No. 158-9 B, east by No. 158-11 A, south by No. 159-2 B, west by No. 158-10 B, west by S.No. 158-9 A	0-02
Inam, dry, old waste, virpadi punjai, T.S. No. 131-9 A, O.S. No. 60-33 part, kuiyiruppidai vambhanuri, Gurukkal, Mr. Vadivambika Gurukkal and mokhasadar Gurukkal by guardian Sengeni Gurukkal, mortgagee (?) Mr. Muthayya Chetti, 98 Mr. Venkatachalam Chetti, Mr. Kallasam Chetti, Odayappa Chetti, Ramanuja Chetti and Arumuga Tevan, bounded on the north by S.No. 131-8 A, east by No. 130-6 B; south by S.No. 131-9 B, west by S.No. 131-1	0-13
Total ..	0-49

Channel No. 8

Inam, ryoti, dry, velavadi punjai, T.S No. 159-6 A, O.S. No. 60-16 part, kudiyiruppidai ? Vellayyan Servai and (?) Muthusami Servai, muluvandar minor Muthusami Gurukkal by guardian Sengeni Gurukkal, mokhasadar of muluvaram Gurukkal, mortgagee Odayappa Chetti, Ramanuja Chetti and Arumuga Tevan, bounded on the north by S.No. 159-1 A, east by No. 159-6 B; south by S. No. 157 Kalathur; west by No. 159	0-05
Inam ryoti dry, velavadi punjai, T.S No. 159-7 A, O.S. No. 60-16 part, kudiyiruppidai, muluvandar and mokhasadar mortgagee same as in T.S No. 1-9-8 A, bounded on the north by No. 1-9-6 B, east by No. 159-7 B; south by No. 159-8 A & 7 B, west by No. 159 ..	0-06
Inam, ryoti, dry, velavadi punjai, T.S No. 159-4 A, O.S. No 60-16 part, kud varumilai (?) Mr. Kanappan Servai, muluvandar Mr. Ram anandi Gurukkal, mokhasadar mortgagee (?) Mr. Muthayya Chetti, (?) Mr. Venkatachalam Chetti, Mr. Mr. Kallasam Chetti, Odayappa Chetti, Arumuchalu Tevan and Kuttavanni Chetti, bounded on the north by No. 159-5 A; east by No. 159-6 B; south by No. 159-7 A, west by No. 156	0-01
Inam, ryoti, dry, velavadi punjai, T.S No. 159-5 A, O.S. No. 60-16 part, kudiyiruppidai Pachayah and Arumuchalam Servai, muluvandar minor Muthusami by guardian by guardian Sengeni Gurukkal, mokhasadar (?) Mr. Ramanuja Chetti and Arumuchalu Tevan, bounded on the north by No. 159-1 A & 2 A; east by No. 159-4 B, south by No. 159-6 A, west by No. 159	0-04
Inam, ryoti, dry, velavadi punjai, T.S No. 159-2 A, O.S. No. 60-16 part, kudiyiruppidai Kuchumbaa alias Mr. Arumuchalam Servai, muluvandar minor Muthusami Gurukkal by guardian Sengeni Gurukkal, mokhasadar of muluvaram same as in T.S No. 159-3 A, bounded on the north by No. 158-2 B, south by No. 159-3 A, east by No. 159-5 A, west by No. 159-1 A	0-04
Inam, ryoti, dry, velavadi punjai, T.S. No. 159-1 A, O.S. No. 60-16 part, kudiyiruppidai (?) Karuppayya Servai and (?) Periyannadi Servai, muluvandar Sangamuri Gurukkal, mokhasadar mortgagee (?) Mr. Muthayya Chetti, Mr. Mr. Venkatachalam Chetti, (?) Mr. Kallasam Chetti and Odayappa Chetti, bounded on the north by No. 157-21 A, east by No. 159-2 A, 3 A & 5 A, south by No. 159-2 A & 3 A, west by No. 159	0-03
Inam, ryoti, dry, velavadi punjai, T.S No. 161-21 A, O.S. No. 60-13 part, kudiyiruppidai (?) Karuppayya Servai and (?) Periyannadi Servai, muluvandar Mr. Vaithiyatha Gurukkal, (?) Periyannan Gurukkal and Mr. Sabapathi Gurukkal, mokhasadar mortgagee, Sitayappa Chetti, (?) Mr. Venkatachalam Chetti, (?) Mr. Kallasam Chetti and (?) Mr. Muthayya Chetti bounded on the north by No. 157-20 A, east by No. 161-21 B, south by No. 161-20 B, west by No. 160	0-01
Inam, ryoti dry, navakkal punjai, T.S. No. 157-22 A, (2.2 No. 60-40 part, kudiyiruppidai Muniyan Servai, (?) Mr. Mr. Adaikkalam Servai, muluvandar and mokhasadar mortgagee same as in T.S. No. 158-21 A, bounded on the north by No. 157-19 A, east by No. 157 20 B, south by No. 157-21 A west by Nos. 156 and 158	0-11
Inam, ryoti dry, kallkolai punjai, T.S. No. 157-19 A, O.S. No. 60-38 & 40 parts, kudiyiruppidai Mr. Ayyavu Servai, claimed Mr. Adaikkalam Servai, muluvandar and mokhasadar mortgagee same as in T.S. No. 158-11 A, bounded on the north by No. 157-18 A & 19 B, east by No. 157-20 A; west by No. 157-18 B, south by No. 157-19 B	0-04
Inam, ryoti dry, kallkollai punjai, T.S. No 157-19, O.S. No. 60-38 part, kudiyiruppidai (?) Mr. Ayyavu Servai, muluvandar and mokhasadar mortgagee same as in T.S. No. 158-11 A, bounded on the north by No. 157-18 B, east and south by No. 157-19 B; west by No. 156 ..	0-01

	AM
Inam, ryoti dry, akkadi punjai, T.S. No. 157-11 B, O.S. No. 60-38 part, kudiyiruppidai (?) Appayyanai Servai, kudiyiruppidai mortgagee Mr. Pandithyan Servai, muluvandar minor Muthusami Gurukkal by guardian Sengeni Gurukkal, bounded on the north by No. 157-10 A & 11 C; east by S.No. 157-12 B and 154 ..	0-05
Inam, ryoti dry akkadi punjai, T.S. No. 157-13 B, O.S. No. 60-38 part, kudiyiruppidai Mr. Parasuyyan Servai, muluvandar minor Muthusami Gurukkal by guardian Sengeni Gurukkal, bounded on the north by No. 157-13 A, east and south by No. 157 14 B; west by No. 154 ..	0-01
Inam, ryoti dry, akkadi punjai, T.S. No. 157-10 A, O.S. No. 60-33 part, kudiyiruppidai (?) Arumuchalam Servai, mokhasadar and muluvaram mortgagee same as in T.S. No. 161-2 B bounded on the north by No. 157-7 A; east and south by No. 157-9 B, west by No. 157-11 B ..	0-00625
Inam, ryoti dry, akkadi punjai, T.S No. 157-9 A O.S. No. 60-38 part, kudiyiruppidai Mr. Vithi Servai, muluvandar and mokhasadar mortgagee same as in T.S. No. 1-9-5 A, bounded on the north by No. 157-8 A; east by No. 157-7 B, south by No. 157-45 A; west by No. 157-10 A & 10 B	0-02
Inam, ryoti dry, akadi punjai, T.S. No. 157-8 A, O.S. No. 60-38 part, kudiyiruppidai Mr. Vairavelam Servai, muluvandar minor Muthusami Gurukkal by guardian Sengeni Gurukkal, bounded on the north by No. 157-7 A & 8; east by No. 157-8 A; south by No. 157-9 B; west by No. 157 A	0-01
Inam, ryoti dry, akadi punjai, T.S No. 157-5 A, O.S. No. 60-38 part, kudiyiruppidai Mr. Muruganyan Servai, muluvandar minor Muthusami Gurukkal by guardian Sengeni Gurukkal, mokhasadar, bounded on the north by No. 157-6; east by No. 157-5 A; south by No. 157-8 B; west by No. 157 B	0-01
Inam, ryoti manavari, manavari punjai, T.S. No. 157-3 A, O.S. No. 60-31 part, kudiyiruppidai Mr. Parthiyan Servai, muluvandar and mokhasadar mortgagee same as in T.S. No. 1-9-3 B, bounded on the north by Nos. 151 1 & 2 and 149 B; east and south by No. 157-4 B; west by No. 157-4 A & 5 B	0-04
Inam ryoti manavari, manavari punjai, T.S. No. 149-2 B, O.S. No. 61-39 part, kudiyiruppidai (?) Varadayan Servai, muluvandar minor Muthusami Gurukkal by guardian Sengeni Gurukkal, bounded on the north by No. 159-7 A, east by No. 149-6 B; south by No. 149 3 B; west by No. 157-3	0-02
Inam, ryoti manavari, manavari punjai, T.S. No. 149-3 B, O.S. No. 60-39 part, kudiyiruppidai (?) Karuppayan Servai, muluvandar minor Muthusami Gurukkal by guardian Sengeni Gurukkal, bounded on the north by No. 149-3 A, east by No. 149-6 B, south by No. 157 B & 5, west by No. 149-5 B	0-01
Inam, ryoti manavari, manavari punjai, T.S. No. 149-8 B, O.S. No. 60-39 part, kudiyiruppidai Poonan Servai, muluvandar minor Muthusami Gurukkal by guardian Sengeni Gurukkal, bounded on the north by No. 149-8 A, east by No. 150-10 B, south by No. 149-9 A, west by No. 150-9 B	0-01
Inam, ryoti manavari, manavari punjai, T.S. No. 149-16 B, O.S No. 60-39 part, kudiyiruppidai Chin Vaithiyati Servai, kudiyiruppidai mortgagee Parasuyan Servai, muluvandar minor Muthusami Gurukkal by guardian Sengeni Gurukkal, bounded on the north by No. 149-14 A; east by No. 149, south by No. 157-10, west by No. 149-7 B	0-03
Total ..	0-73125

Channel No. 10.

Inam, ryoti dry, pila punjai, T.S. No. 193-4 B, O.S. No. 45-40 part, kudiyiruppidai Mr. (?) Seruntiyan Servai, muluvandar and mokhasadar mortgagee same as in T.S. No. 193-5 B, bounded on the north by No. 193-4 A; east by No. 10-6-3 B, south and west by V. No. 237 Kalathur	0-07
Inam, ryoti dry, pasiya parutki punjai, T.S No. 194-5 B, O.S. No. 49-1 part, kudiyiruppidai Chin. Vaiti Servai, muluvandar and mokhasadar mortgagee same as in T.S. No. 193-9 B, bounded on the north by No. 194-4 A, east by No. 1-9-8 B, south by No. 194-5 C and V. No. 237, Kalathur, west by No. 193-4 B	0-0012
Inam ryoti dry, pasiya parutki punjai, T.S. No. 194-6 B, O.S. No. 49-10 part, kudiyiruppidai Chin. Ratnavami Servai, muluvandar and mokhasadar mortgagee same as in T.S. No. 193-9 B, bounded on the north by No. 194-5 A, east by No. 194-7 B, south by V. No. 237, Kalathur; west by No. 194-5 B	0-0016
Inam, ryoti dry, pasiya parutki punjai, T.S No. 194-7 B, O.S. No 49-40 part, kudiyiruppidai (?) Rangayyanai Servai, claimant Chin. Vaiti Servai, muluvandar and mokhasadar mortgagee same as in T.S. No. 193-9 B, bounded on the north by No. 194-6 A, east by No. 194-8 B, south by V. No. 237 Kalathur, west by No. 194-5 B	0-004
Inam, ryoti dry, pasiya parutki punjai, T.S. No. 194-8 B, O.S No. 49-40 part, kudiyiruppidai Chin. Muthukarupp i Servai, muluvandar and mokhasadar mortgagee same as in T.S. No. 193-9 B, bounded on the north by No. 194-6 A, east by No. 194-9 B; south by V. No. 237 Kalathur; west by No. 194-7 B	0-0025

Acs.

Inam, ryoti, dry, poriya punjai punjai, T.S. No. 194-6 B, O.S. No. 40-40 part, kudiyanrajpe do. Chinnaraman Servai, Muthuswami Servai, Chidambaram Servai, Muthuswami Servai, Velayutham Servai and Chi. Muthuswami Servai employees of Sankaranadi Dankal, do. Vaithinatha Gurukal, S. Pushpavana Gurukal and do. Selvapathi Gurukal, under the mortgagee do. to Muthaiya Chetti, s.i. do. Venkatachalam Chetti and do. do. Subbaiah Chetti prior holdings Periyakarppuni Chettiar bounded on the north by S.No. 194 in A. deep by No. 193-1 C and value No. 217 Kalidhar, south by village No. 232 Kalial or ; west by No. 194-9 B .. .. .. 0·06

Inam, ryoti, dry, pilakolai, T.S. No. 194-1 A, O.S. No. 40-40 part, kudiyanrajpe do. Vaithinatha Servai, Muthuswami Servai, Ahmed Servai, Ahamed Sahib Servai, Subbaiah Servai, Annamalai Servai and Subbaiah Servai, mulvaramdar and kudiyanrajpe do. under as in T.S. No. 194-6 B, bounded on the north by No. 193-2 and 193-4 B ; east by No. 192-6 & 3 A ; south by No. 193-4 B and 195-1 B .. .. .. 0·09

Inam, ryoti, dry, pilakolai, T.S. No. 193-2 B, O.S. No. 40-40 part, kudiyanrajpe, mulvaramdars and mulvaram mortgagees same as in T.S. No. 194-1 B ; east by No. 194-1 B ; south by Nos. 194-1 B and 195-1 B ; west by No. 193-4 B .. .. .. 0·05

Inam, ryoti, dry, pilakolai, T.S. No. 193-3 A, O.S. No. 40-39 part, kudiyanrajpe, mulvaramdars and mulvaram mortgagee same as in T.S. No. 193-1 A, bounded on the north by No. 194-2 & 3 B ; east by Nos. 190 and 189, south by Nos. 193-3 B and village No. 237, Kalidhar ; west by No. 193-1 A, 1 0 & 3 B .. .. 0·26

Inam ryoti, dry, ezhuvarvalli punjai, T.S. No. 197-4 B, O.S. No. 40-40 part, Mulvaramdar Periyathambi Servai, kudiyanram claimant do. Chinnayyan Servai, kudiyanram mortgagee Arunachalam Chetti, mulvaramdar and mulvaram mortgagee same as in T.S. No. 194-5 B bounded on the north by S.No. 194-4 A ; east by No. 200 ; south by No. 194-1 A & 2, west by No. 197-1 A & 2 .. .. 0·07

Total .. 0·73455

Channel No. 11

Inam, ryoti, dry, vengai punjai, T.S. No. 206-5 A O.S. No. 40-42 part, kudiyanrajpe do. Ayyaru Servai, kudiyanram claimant do. Muthuswami Servai, mulvaramdar and mulvaram mortgagee same as in T.S. No. 180-5 B, bound on the north by No. 202-4 & 5 B ; east by No. 207-5 B & D ; south and west by No. 209 .. .. 0·07

Inam, ryoti, dry vengai punjai, T.S. No. 202-3 B, O.S. No. 40-40 part, kudiyanrajpe do. Velayudam Servai, do. Chinnathambi Servai, kudiyanram claimant do. Muthuswami Servai, mulvaramdar and mulvaram mortgagee same as in T.S. No. 193-5 B, bounded on the north by No. 202-3 A, east by No. 207-7 A & B & E, south by No. 205 ; west by Nos. 206-5 A and 209 .. .. 0·05

Inam, ryoti dry vengai punjai, T.S. No. 204-6 B, O.S. No. 40-40 part, kudiyanrajpe do. Chinnayyan Servai, and do. Vaithi Servai, mulvaramdar and mulvaram mortgagee same as in T.S. No. 193-5 B, bounded on the north and east by No. 204-4 A ; south by No. 202 and 203-1 A ; west by Nos. 202-3 B and 209 .. .. 0·09

Inam, ryoti, dry, ambattai punjai, T.S. No. 206-1 A, O.S. No. 40-40 part, kudiyanrajpe do. of Periyathambi Servai, mulvaramdar and mulvaram mortgagee same as in T.S. No. 204-5 B, bounded on the north by No. 205-4 B ; east by No. 206-1 B ; south by No. 206-2 A ; west by No. 205 .. .. 0·04

Inam, ryoti, dry, nilkolian pinjai, T.S. No. 204-2 A, O.S. No. 40-40 part, kudiyanrajpe do. of Amirtham Servai, kudiyanram and kudiyanram mortgagee same as in T.S. No. 203-5 B, bounded on the north by Nos. 203-4 and 205-1 A & 2 B ; east by Nos. 206-1 B and 3-B & 2 B ; south by village No. 237, Kalidhar and No. 206-2 C ; west by No. 205 .. .. 0·08

Inam ryoti, dry, pillu punjai, T.S. No. 206-3 B, O.S. No. 40-41 part, kudiyanrajpe do. Vaithi Servai, do. Muthuswami Servai and do. Muthuvenni Servai, claimant do. Ramaswami Servai, mulvaramdar minor Murthyswami Gurukkal by guardian Somaswami Gurukkal, bounded on the north by No. 206-2 A ; east by No. 207-4 B ; south by No. 208-3 C, west by No. 206 2 A .. 0·04

Inam, ryoti, dry, pillu punjai, T.S. No. 208-4 B, O.S. No. 40-41 part, kudiyanrajpe do. Adaikkalam Servai, kudiyanram mortgagee do. Ramaswami Servai, mulvaramdar minor Muthuswami Gurukkal by guardian aforesaid Gurukkal, bounded on the north by No. 208-4 A ; east by No. 208-4 C ; west by No. 208-3 B .. .. 0·04

Inam, ryoti, dry, pillu punjai, T.S. No. 209-2 B, O.S. No. 40-41 part, kudiyanrajpe do. Periyathambi Servai, Chinnayyan Chidambaram Servai, kudiyanram mortgagee Arunachalam Chetti, kudiyandar minor Muthuswami Gurukkal by guardian Somaswami Gurukkal, bounded on the north by No. 2 B & A ; east by No. 2 B & A 10 B ; south by No. 209-3 C ; west by No. 208-1 B & D C .. 0·05

Inam, ryoti, dry, pillu punjai, T.S. No. 194-1 B, O.S. No. 40-41 part, kudiyanrajpe do. of Sinal Servai, mulvaramdar and mulvaram mortgagee same as in T.S. No. 193-5 B, bounded on the north by No. 209-10 A ; east by No. 208-10 B ; south by No. 209-10 C ; west by No. 209-1 B .. .. 0·03

Acs.

Inam, ryoti, dry, pillu punjai, T.S. No. 209-1 B O.S. No. 40-41 part, kudiyanrajpe do. of Arumukham Servai, mulvaramdar and mulvaram mortgagee same as in T.S. No. 193-5 B, bounded on the north by No. 209-10 A ; east by No. 209 B ; south by No. 210-10 C ; west by No. 209-1 B .. .. 0·03

Total .. 0·46

Grand Total .. 6·2788

Note.—Sri Parthasaravaswamiswami is entitled to rental allowance on all the above lands. Trustee of Sri Parthasaravaswamiswami Sannidhi Gurukkal, minor Muthuswami Gurukkal by guardian Somaswami Gurukkal, A. Vaithinatha Gurukkal, Pushpavana Gurukkal and A. Selvapathi Gurukkal.

Whereas it appears to the Government that the lands specified below are needed for a public purpose, to wit, for field channels of the Grand Anicut Canal System of the Cauvery Mettur Project, notice to that effect is hereby given to all whom it may concern in accordance with the provisions of section 4 (1) of the Land Acquisition Act I of 1894, as amended by the Land Acquisition Amendment Act XXXVIII of 1933 ; and the Governor in Council hereby authorises the Special Deputy Collector, Mannargudi, No. II at Tanjore, his staff and workmen to exercise the powers conferred by section 4 (2) of the Act. Under sub-section (4) of section 17 of the Act, the Governor in Council directs that in view of the urgency of the case the provisions of section 5 A of the Act shall not apply to them.

Tanjore district, Pattukkottai taluk,
No. 238, Inam Tirumbalattankudiyan village.

Appropriate extent.

Acs.

Channel No. 12.

Inam, ryoti, dry, pilakolai, punjai, T.S. No. 210-5 B, O.S. No. 40-41 part, kudiyanrajpe do. Muthiahan Servai, bounded on the north by No. 210-5 A ; east by No. 210-6 B ; south by V. No. 232, Kalidhar ; west by No. 210-5 A .. .. 0·04

Inam, ryoti, dry, ellakollai punjai, T.S. No. 210-6 B, O.S. No. 40-41 part, kudiyanrajpe do. Perumal Servai, bounded on the north by No. 210-6 A ; east by No. 210-7 B ; south by V. No. 231 Kalidhar, west by No. 210-5 B .. .. 0·05

Inam, ryoti, dry, pilakolai punjai, T.S. No. 210-7 B, O.S. No. 40-41 part, kudiyanrajpe do. Arunachalam Servai, bounded on the north by Nos. 210-7 A, 212-3 and 210-6 C, east by No. 210-6 B & E ; south by No. 231 Kalidhar and No. 210-7 A ; west by No. 210-7 A & B .. .. 0·11

Inam, ryoti, dry, pilakolai punjai, T.S. No. 212-3 B, O.S. No. 40-41 part, kudiyanrajpe major do. Savathan Servai by guardian do. Abel Raja, mortgagee do. Savarimuthu Servai, bounded on the north by No. 212 ; east by Nos. 212-4 B & C, south by No. 210-7 B ; west by No. 212-3 A .. .. 0·06

Inam, ryoti, dry, pilakolai punjai, T.S. No. 212-1 B, O.S. No. 40-41 part, kudiyanrajpe do. Chidambaram Servai, mortgagee do. Muthuswami Servai, bounded on the north by No. 212-1 A ; east by No. 212-2 A ; south by No. 212-1 C ; west by No. 212-2 B .. .. 0·05

Inam, ryoti, dry, pilakolai punjai, T.S. No. 212-2 A, O.S. No. 40-41 part and kudiyanrajpe do. of Amirtham Servai, bounded on the north by No. 212-1 ; east by Nos. 212-4 A, south by No. 212-2 B ; west by No. 212-1 B .. .. 0·05

Note.—Mulvaramdars in all the above cases (1 to T.S. Nos. 210-6 B, 6 B & 7 B, 2 B & D and 7 B & E, 2 A) (1) A. Vaithinatha Gurukkal, (2) K. Pushpavana Gurukkal and (3) A. Selapathi Gurukkal, mortgagees of 3/4 (1/4 share of Veerabadhiran Chetti and 1/4 Vimpuan Chetti mortgagees of 3/4 (1/4 share do. Periyaruppan Chetti mortgagee of No. 1/2 (share Chidambaram Chetti.

Inam, dry, pillukollai punjai, T.S. No. 213-1 A, O.S. No. 40-41 part, Inivaramdars Sri Parthasaravaraswamiswami by Trustees minor K. Muthuswami Gurukkal by guardian K. Somaswami Gurukkal, K. Sambamurthi Gurukkal, K. Pushpavana Gurukkal, A. Kalapathi Gurukkal and A. Vaithinatha Gurukkal, bounded on the north by Nos. 213-4 B & C and 214-1 B and 2 B ; east by No. 214-1 B ; south by No. 213-1 B ; west by No. 213-2 A .. .. 0·04

Inam, dry pillukollai punjai, T.S. No. 213-2 O.S. No. 40-41 part, Inivaramdar minor K. Muthuswami Gurukkal by guardian K. Somaswami Gurukkal, K. Sambamurthi Gurukkal, K. Pushpavana Gurukkal, A. Kalapathi Gurukkal and A. Vaithinatha Gurukkal, bounded on the north by No. 213-1 A ; east by No. 213-1 A, south by No. 213-3 A ; west by No. 213-1 A .. .. 0·04

Inam, dry pillukollai punjai, T.S. No. 213-3 A, O.S. No. 40-41 part, Inivaramdars Sri Parthasaravaraswamiswami by Trustees minor K. Muthuswami Gurukkal by guardian K. Somaswami Gurukkal, K. Sambamurthi Gurukkal, K. Pushpavana Gurukkal, A. Kalapathi Gurukkal and A. Vaithinatha Gurukkal, bounded on the north by No. 213-2 ; east by No. 213-1 A, south by No. 213-3 B ; west by No. 213-2 .. .. 0·04

Inam, dry pillukollai punjai, T.S. No. 213-3 B, O.S. No. 40-41 and 40-39 parts, Inivaramdars same as in T.S. No. 213-3 A, bounded on the north by Nos. 213-1 and 237 ; east by No. 237 and 236-1 ; south by No. 235-5 ; west by No. 213-2 and 214-1 .. .. 0·13

Inam, dry, pillukollai punjai, T.S. No. 214-1 O.S. Nos. 40-41, 40-34 and 40-35 parts, Inivaramdar same as in T.S. No. 213-2, bounded on the north by No. 237 ; east by No. 214-2, south by No. 214-2 ; west by No. 214-2 .. .. 0·09

ACS.

Inam, ryoti dry, pillukollai punjai, T.S. No. 278-1 D, O.S. No. 40-41 part, kudivaramdar Chidambaram Servai, mortgagee Muthukaruppan Servai, melvaramdars and mortgagees of melvaram right same as in T.S. No. 215-1 B, bounded on the north by No. 278-1 C; east by No. 284-1 B; south by No. 279-1 E; west by No. 279-1 B .. .. .. 0·04

Inam, dry, pillukollai punjai, T.S. No. 280-1 B, O.S. No. 40-41 part, kudivaramdar same as in T.S. No. 279-1 A, bounded on the north by No. 280-1 A; east by No. 280-2 B; south by No. 280-1 C; west by No. 279-1 D .. 0·28

Inam, dry, pillukollai punjai, T.S. No. 281-2 B, O.S. No. 40-41 part, kudivaramdar same as in T.S. No. 279-1 A, bounded on the north by No. 281-2 A; east by No. 281-1, south by No. 280-2 C; west by No. 281-1 B .. 0·15

Inam manavari marutham adaiya vayal, T.S. No. 281-1, O.S. No. 40-55 part, kudivaramdar same as in T.S. No. 279-1 A, bounded on the north by No. 281-2, east by Nos. 281-2 and 283-1, south by V. No. 237 Kalathur; west by V. No. 237 Kalathur and No. 280-2 B .. .. 0·06

Inam, manavari, marutha adaiya vayal, T.S. No. 283-1, O.S. No. 40-55 part, kudivaramdar same as in T.S. No. 279-1 A, bounded on the north by No. 283-2, east by Nos. 283-2 and 283-3B, south and west by V. No. 237, Kalathur .. 0·16

Total .. 0·69

Channel No. 13.

Inam, dry, ammai periya oorni, T.S. No. 240-2 B, O.S. No. 40-21 part, kudivaramdar same as in T.S. No. 279-1 A, bounded on the north by No. 103; east by No. 250, south by No. 248-1 E, west by No. 219-2 C .. .. 0·16

Inam dry, ammai periya oorni, T.S. No. 248-1 E, O.S. No. 40-21 part kudivaramdar same as in T.S. No. 279-1 A, bounded on the north by No. 249-1 D; east by Nos. 248-2 A and 248-2 B; south and west by No. 218-1 B .. 0·07

Inam, dry, Vaithianathi punjai, T.S. No. 255-2, O.S. No. 40-21 & 40 parts, kudivaramdar same as in T.S. No. 279-1 A, bounded on the north by Nos. 246-2 B and 251-1, east by No. 255-1 south by No. 256-1 B, west by No. 255-1 .. 0·13

Inam dry vaithianathi punjai, T.S. No. 256-1 B, O.S. No. 40-40 part, kudivaramdar same as in T.S. No. 279-1 A, bounded on the north by No. 255-2, east by No. 256-1 C, south by No. 257-1, west by No. 256-1 A .. .. 0·10

Inam dry, vaithanathi punjai, T.S. No. 257-2, O.S. Nos. 40-30 & 40 parts, kudivaramdar same as in T.S. No. 279-1 A, bounded on the north by Nos. 256-1 B and 257-1, east by No. 257-1 and V. No. 236, Thoravikadu; south and west by No. 257-1 .. .. 0·13

Total .. 0·59

Channel No. 14.

Inam, ryoti, dry, nedunkollai T.S. No. 318-1 B, O.S. No. 40-19 part, kudivaramdar Karuppayee, bounded on the north by No. 318-1 A, east by V. No. 236, Thoravikadu; south by No. 318-1 C & 2 B, west by V. No. 236, Thoravikadu .. .. 0·06

Inam ryoti dry, nedunkollai, T.S. No. 318-2 D, O.S. No. 40-20 part, kudivaramdars minors Karuppayya Pillai, Dharman and ... by guardian Palaniyappa, bounded on the north by No. 318-1 B; east by V. No. 236, Thoravikadu, south by No. 318-3 B; west by No. 318-2 A .. .. 0·02

Inam, ryoti, dry, nedunkollai punjai, T.S. No. 318-3 B, O.S. No. 40-20 part, kudivaramdar Karuppayee, bounded on the north by No. 318-2 B, east by No. 318-3 C; south by No. 318-4 B, west by No. 318-3 A .. .. 0·02

Inam, ryoti, dry, nedunkollai, T.S. No. 318-4 B, O.S. No. 40-20 part kudivaramdar minors Thennavelu and Natesan by guardian mother Muthammal, bounded on the north by No. 318-3 B & 4 A, east by V. No. 236 Thoravikadu, south by No. 317-1 B & 1 C; west by No. 318-4 A .. 0·05

Inam, ryoti, dry, thappakollai punjai, T.S. No. 317-1 B, O.S. No. 40-20 part, kudivaramdar Subbayya Pillai, mortgagee Viran Ambalagaran, bounded on the north by No. 318-4 B; east by Nos. 317-1 C and 319; south by No. 317-6 B, west by No. 317-1 A .. .. 0·07

Inam, ryoti, dry, Soppikollai T.S. No. 317-6 B, O.S. No. 40-20 part, kudivaramdar minor Palani by guardian mother Valli bounded on the north by No. 317-1 B; east by No. 319, south by No. 317-7 B, west by No. 317-6 A. 0·08

Inam, ryoti, dry, Sabaivathi kollai, T.S. No. 317-7 B, O.S. No. 40-20 part, kudivaramdar Velayutha Ambalagaran, bounded on the north by Nos. 317-6 B and 319; east by No. 319; south and west by No. 317-7 A .. 0·04

Total .. 0·34

Note.—Melvaramdars in the above cases (i.e., channel No. 14):—(1) A. Vaithianatha Gurukkal (2) A. Sabapathy Gurukkal, (3) K. Virappa Konan, (4) M. Ramasamy Chetti, (5) T. Krishna Tevan and (6) minor K. Muthuswami Gurukkal by guardian P. Someswara Gurukkal, mortgagee of Nos. (1), (2), (3) and (4)'s shares Venkatachalam Chetti, mortgagee of No. (5)'s share Ramaswami Tevan, claimant Vaithilingam Pillai.

Channel No. 15.

Inam, ryoti, dry, periakollai punjai, T.S. No. 356-8 A, O.S. No. 40-55 part, kudivaramdar Sami Tevan mortgagee Karuppan Chetti, bounded on the north by No. 355; east by Nos. 354 and 356-8 B; south by No. 356-7 A; west by Nos. 354 and 356-1 .. .. 0·04

Inam, ryoti, dry, periakollai punjai, T.S. No. 356-7 A, O.S. No. 40-61 part, kudivaramdar Appanatha Tevan, bounded on the north by No. 356-8 A, east by No. 356-7 B; south by No. 356-6 B, west by No. 356-6 & 8 A .. 0·03

Inam, ryoti, dry, chinnappa kollai, T.S. No. 356-5 D, O.S. No. 40-65 part, kudivaramdar Subbu Tevan, bounded on the north by No. 356-7 A, east by No. 356-5 C, south by No. 356-10 B; west by No. 356-5 A .. 0·02

Inam, ryoti dry, navai punjai, T.S. No. 355-1 A, O.S. No. 40-65 part, kudivaramdar Virappa Konan, bounded on the north by No. 356-5 B, east by No. 355-7 D, south by No. 355-6 A, west by V. No. 236, Thoravikadu .. 0·07

Inam, ryoti, dry, navai punjai, T.S. No. 355-6 A, O.S. No. 40-65 part, kudivaramdar minor Venkayyan by guardian mother Muthayee (1) minor Varayyan by guardian Ramaswami Konan (2), mortgagee of No. (1)'s share Muthayya Konan, mortgagee of No. (2)'s share Tevan Konan, bounded on the north by No. 355-1 A; east by No. 355-6 B, south by No. 355-7 A, west by V. No. 236, Thoravikadu .. .. 0·02

Inam, ryoti, dry, panankollai, T.S. No. 355-7 A, O.S. No. 40-65 part, kudivaramdar Chinnayyan Padyachi, mortgagee Appanatha Tevan, bounded on the north by No. 355-6 A; east by No. 355-7 B; south by No. 355-8 A; west by V. No. 236, Thoravikadu .. .. 0·02

Inam, ryoti, dry, perum kollai T.S. No. 355-8 A, O.S. No. 40-65 part, kudivaramdar minor Palani by guardian mother Valli, bounded on the north by No. 355-7 A, east by No. 355-8 B, south by No. 322-5 A; west by V. No. 236, Thoravikadu .. .. 0·02

Inam, ryoti, manavari, peruvayal, T.S. No. 322-5 A, O.S. No. 40-78 part, kudivaramdar Kathan Padyachi, bounded on the north by No. 355-8 A & B, east by No. 322-5 A & 6 B; south by No. 322-6 B; west by V. No. 236, Thoravikadu and No. 322-6 A .. .. .. 0·02

Inam, ryoti, manavari, peruvayal, T.S. No. 322-6 A, O.S. No. 40-78 part, kudivaramdar Chinnayyan Padyachi, mortgagee Appanatha Tevan, bounded on the north by No. 355-8 B, 7 B & 9; east by No. 322-6 A; south by No. 322-6 B, west by No. 322-1 A .. .. 0·02

Inam, ryoti, manavari, peruvayal, T.S. No. 322-8 A, O.S. No. 40-78 part, kudivaramdar minor Palani by guardian mother Valli, bounded on the north by No. 355-9, east by No. 322-10 A; south by No. 322-9 B; west by No. 322-6 A .. .. 0·01

Inam, ryoti, manavari, peruvayal, T.S. No. 322-10 A, O.S. No. 40-78 part, kudivaramdar Chinnayyan Padyachi, mortgagee Appanatha Tevan, bounded on the north by No. 355-9 & 10, east by No. 322-11 A, south by No. 322-10 B; west by No. 322-9 A .. .. .. 0·02

Inam, ryoti, manavari, peruvayal, T.S. No. 355-12 A, O.S. No. 40-78 part, kudivaramdar Ramaswami Tevan, bounded on the north and east by No. 355-12 B, south by No. 322-7, west by No. 322-11 A & B .. .. 0·03

Note.—Melvaramdar in the above cases (i.e., T.S. Nos. 356-8 A, 7 A & 6 B, 355-1 A, 6 A, 7 A & 8 A, 322-5 A, 6 A, 8 A & 10 A and 355-12 A) is Ramasami Gurukkal, A. Vaithilinga Gurukkal, A. Sabapati Gurukkal, Seethai Ammal, Samu Tevan, Muthuswami Tevan Nachiappa Tevan and Ranga Tevan, melvaram mortgagee Ramu Tevan, Venkatachalam Chetti and Virappa Pillai, claimant Duraiswami Gurukkal.

Inam, ari, achuthar kollai, T.S. No. 324-7 B, O.S. No. 40-83 part, kudivaramdar (1) R. Ramaswami Gurukkal (2) A. Vaithilinga Gurukkal, (3) K. Virappa Konan, (4) A. Sabapathi Gurukkal, (5) minor K. Muthuswami Gurukkal by guardian Someswara Gurukkal, mortgagee of No. (1)'s share Venkatachalam Chetti, mortgagee of Nos. (2), (3) and (4)'s shares Venkata Tevan, bounded on the north by No. 323-7, east by No. 325, south by No. 324-8 B, west by No. 324-1 A .. 0·04

Inam, ryoti, manavari peruvayal, T.S. No. 322-4 A, O.S. No. 40-78 part, kudivaramdar Ramu Periyan Konan, mortgagee Venkatachalam Chetti bounded on the north by V. No. 236, Thoravikadu, east by No. 322-1 A, south by No. 322-4 B, west by No. 322-3 A .. .. 0·05

Inam, ryoti, manavari, peruvayal, T.S. No. 322-3 A, O.S. No. 40-78 part, kudivaramdar Virappa Konan, bounded on the north by V. No. 236 Thoravikadu; east by No. 322-2 B & 4 A, south by No. 322-3 B; west by No. 322-1 A & B .. .. 0·06

Inam, ryoti, manavari, pathuvettu nanjai, T.S. No. 320-4 A, O.S. No. 40-78 part, kudivaramdar Subbayya Pillai, bounded on the north by No. 321, east by No. 322-1 B; south by No. 320-4 B, west by No. 320-3 A .. .. 0·06

Inam, ryoti, manavari, pathuvettu nanjai, T.S. No. 320-3 A, O.S. Nos. 40-20 & 78 parts, kudivaramdar P. Muthayya Pillai, mortgagee Arunachalam Chetti, bounded on the north by No. 321, east by No. 320-4 A & 3 B; south by No. 320-3 B, west by Nos. 320-2 A and 321 .. 0·06

Inam, ryoti, dry, pathuvettu nanjai, T.S. No. 320-2 A, O.S. No. 40-20 part, kudivaramdar Virayyan, mortgagee Mari Ambalagaran, bounded on the north by No. 321, east by No. 320-3 A, south by No. 320-2 B, west by No. 320-1 A .. .. 0·04

Inam, ryoti, dry, pathuvettu nanjai, T.S. No. 320-1 A, O.S. No. 40-20 part, kudivaramdar P. Muthayya Pillai, mortgagee Virappa Konan and Arunachalam Chetti, bounded on the north by No. 321; east by No. 320-1 B & 2 A; south by Nos. 320-1 B and 311-2 B; west by No. 310 .. .. 0·11

Note.—Melvaram are in the above cases (i.e., T.S. Nos. 322-4 A, 3 A, 320-4 A, 3 A, 2 A & 1 A), (1) A. Vaithilinga Gurukkal, (2) A. Sabapathi Gurukkal, (3) Virappa Konan, (4) Kathamuthu Chetti, (5) Krishna Tevan, (6) minor K. Muthuswami Gurukkal by guardian P. Someswara Gurukkal, mortgagee of Nos. (1), (2), (4) and (5)'s shares Venkatachalam Chetti, mortgagee of No. (3)'s share Ramaswami Tevan, claimant Vaithilingam Pillai.

Inam, ryoti, dry vaikalai vayal T.S. No. 311-2 B O.S. No. 40-68 & 74 parts, kudivaramdar Vaithilingam Pillai, melvaramdar and mortgagee of melvaram right same as in T.S. No. 322-7, bounded on the north by No. 320-1 A, east by No. 311-2 C, south by No. 311-3 B, west by No. 311-2 A .. .. 0·0038

Total .. 0·7438

Chavadi No 16.

Acs.

Inam, ryoti, dry, Ruppa punjai, T.S. No. 347-1 B, O S No. 40-65 part, kudiyiruppu and Ayyavu Tevan, bounded on the north by No. 357-1 A, east by No. 358-5 B, south by Nos. 347-5 B and 354, west by No. 347-3 A .. 0·01

Inam, ryoti, dry, Ruppa punjai T.S. No. 354-6 B, O S No. 40-65 part, kudiyiruppu (1) minor Gr. Venkayyan by guardian mother Muruga-yi and (2) minor Gr. Muthayan by guardian Sr. Rathnaswami Konar...mortgagee of No. 1/8 share Sr. Muthayya Konan and assignee of No. 2/8 share Sri. Perisa Konan, claimant Gr. Kannaiyi Achi, bounded on the north by No. 358-3 A ; east by Nos. 358-6 A and 354, south by No. 358 ; west by No. 347-1 B. 0·07

Inam, ryoti, dry, kudiyiruppu punjai, T.S No. 348-8 A, O.S No. 40-65 part, kudiyiruppu (1) Sr. Ramaswami Pillai, (2) Sr. Krishnan Tevan and (3) minor Gr. Ramaswami Tevan, bounded on the north by No. 356-3 A & 4 ; east by Nos. 348 and 358-6 B, south by Nos. 358-6 B and 354 ; west by No. 358-5 A & B .. .. .. 0·13

Total .. 0·28

NOTE.—Kudiyiruppu is the share cast (1) T.S Nos. 347-1 B and 358-6 B (2) A, (3) A, Vaithilingam Gurukkal, (2) Sabapathy Gurukkal, (3) Gr. Virappa Konan, (4) Gr. Kulandaivelu Chetti, (5) Sr. Krishna Tevan and ( ) minor K. Muthuswami Gurukkal by guardian P. Saraswathi Gurukkal, mortgagee of No. (1), (2) (4) and (5) 5 shares and Venkatachalam Chetti, mortgagee of No. (3) 1 share (3) Ramaswami Tevan, claimant (3) Vaithilingam Pillai.

Chavadi No. 17.

Inam, ryoti, dry, kudiyiruppu, T.S. No. 362-1 A, O.S. No. 40-65 part, kudiyiruppukkaran minor Ayyavu Tevan, (2) Vaithilinga Tevan, (3) Palaniappa Tevan and (4) minor Gr. Vellaswami Tevan by guardian mother Muruga-yi, claimants (3) Sr. Swami Tevan Sr. Muthuvira Tevan, Sr. Ayyavu Tevan and (4) Palaniappa Tevan, kudiyiruppukkaran S. Sambasivam Gurukkal A Vi Bhaskha Gurukkal, A. Sabapati Gurukkal (3) Saravanan Ammal, (4) Sr. Sami Tevan Sr. Kudiyiruppu Tevan, (3) Sr. Rosa, Tevan and Sr. Muthuswami Tevan, mortgagees (3) Sr. Sami Tevan, Gr. Venkatachalam Chetti and Sr. Sr. Virappa Pillai, claimant (3) Dandayudi Gurukkal, bounded on the north by Nos. 362-1 A and 363 ; east by No. 346-1 A ; south and west by No. 362-4 B .. .. 0·06

Inam, ryoti, dry, paruvaimkollai, T.S. No. 346-4 A, O.S. No. 41-65 part, kudiyiruppukkaran (3) Palaniappa Tevan, bounded on the north by No. 363 ; east by No. 364 ; south by Nos. 346-1 B & 5 A ; west by Nos. 346-1 B and 362-4 A .. .. 0·12

Inam, ryoti dry, paruvaimkollai T.S. No. 346-5 A, O.S. No. 40-65 part, kudiyiruppukkaran Sr. Rosia Tevan mortgagee Muruga-yi Tevan, bounded on the north by Nos. 346-4 A and 363 ; east by Nos. 346 and 346-5 A, south and west by No. 346-5 B .. .. .. 0·02

Inam, ryoti, dry, mechaiyani pallam, T.S No. 346-4 A, O.S. No. 40-72 part, kudiyiruppukkar (1) Sr. Ayyavu Tevan and (2) Gr. Vellaiyan Tevan, claimant No (2) bounded on the north by No. 364 ; east by No. 346-3 A, south by No. 346-5 A ; west by No. 346-5 A .. .. .. 0·03

Inam, ryoti, wet, mechaiyani pallam T.S No. 346-7 A, O.S. No. 40-73 part, kudiyiruppukkar Sr. Arunachala Tevan, bounded on the north by No. 364 ; east by No. 346-8 A ; south by No. 346-7 B ; west by No. 346-4 A .. .. .. 0·02

Inam, ryoti, wet, mechaiyani pallam T.S No. 34-9 A, O.S. Nos. 40-72 part, kudiyiruppukkar G Ranga Tevan, bounded on the north by No. 364 ; east by No. 361 ; south by No. 346-9 B ; west by No. 346-7 A .. .. .. 0·05

Total .. 0·28

NOTE.—Kudiyiruppukkaran and mortgagees of melvaram right in the above cases (1) A. T.S. No. 346-1 A, 3 A, 6 A, 7 A & 9 A) Nos. 30, 31 T.S. No. 31-34 A.

Chavadi No. 18.

Inam ryoti, dry, vettikattu Dharisu, T.S. No. 373-2 A, O.S. Nos. 4 part and 10 part, kudiyiruppukkar (1) Chinnayya Tevan, and Sr. Virappa Tevan, melvaramdar minor K. Muthuswami Gurukkal by guardian F. Saraswami Gurukkal, bounded on the north by V No. 290 Thaviyilkadu ; east by No. 373-1 A ; south by No. 373-3 B ; west by No. 374 .. .. .. 0·08

Inam, ryoti, manavari, vettikattu vayal, T.S. No. 373-1 A, O.S. No. 40-68 part, kudiyiruppukkar (1) Sr. Muruppa Tevan, melvaramdaran S Somaswami Gurukkal and Nallasi Achi mortgagee of No 1/8 share of Venkatachalam Chetti, bounded on the north by No. 373-1 and 373-1 B ; east by No. 373-1 B & 3 B ; south by No. 373-3 B, 3 B & 3 A 1 west by Nos. 374-2 A & V No. 290 Thaviyilkadu .. .. .. 0·09

Inam, ryoti, manavari, vettikattu vayal, T.S. No. 373-3 B, O.S. Nos. 40-68 & 69 parts, kudiyiruppukkar (1) Arunachala Tevan, melvaramdar minor K Muthuswami Gurukkal by guardian P. Saraswami Gurukkal, bounded on the north by Nos. 373-3 and 372-1 A ; east by No. 373-3 ; south by No. 373-4 B & 6 A ; west by No. 373-4 A .. .. 0·04

Acs.

Inam, ryoti, manavari, T.S. No. 373-3 B, O.S Nos. 40-68 and 69 parts, vettikattu vayal, kudiyiruppukkar (1) Chinnayya Tevar and (2) Alakiriya Tevan, melvaramdars (1) A. Vaithinatha Gurukkal (2) K. Venkayya Gurukkal and (3) A Sabapathy Gurukkal, mortgagees of No (1)'s share (1) Gr. Venkatachalam Chetti (2) Gr. Veerappa Chetti, mortgagee of No. (2)'s share Gr. Gr. Periya Karuppan Chetti (mortgagee of No. 1/8's share Chidambaram Chetti, deceased, on the north by Nos. 373-3 B and 372-2, east by No. 373-2, south by No. 373-4 B & 4 A ; west by No. 373-5 A .. .. .. 0·06

Inam, ryoti, manavari vettikattu vayal, T.S. No. 373-4 B, O.S No. 40-68 part, kudiyiruppukkar (1) S. Somaswami Gurukkal, (2) K Vaithinatha Gurukkal (3) K Pattirapan Gurukkal, (4) A Sabapathy Gurukkal (5) minor K. Muthuswami Gurukkal by guardian Somasuntha Gurukkal, (6) minor Nallasi Achi, mortgagee of No (1)'s share, Gr. Venkatachalam Chetti, mortgagee of No (2)'s share, Gr. Veerappan Chetti, mortgagee of No. (3)'s share Gr. Gr. Periya Karuppan Chetti, mortgagee of No. (4)'s share, Chidambaram Chetti, deceased, on the north and east by No. 373-3 ; south by Nos. 373-5 and 373-7, west by Nos. 373-5 and 373-6 B .. .. 0·09

Total .. 0·32

Chavadi No. 19.

Inam, ryoti, dry, puravilkollai punjai, T.S. No. 347-9 A, O.S. No. 40-65 part, kudiyiruppukkar minor Muthuswami Thevar, mortgagee Vaithilinga Thevan, bounded on the north and east by No. 347 B, south by No. 347-8 A, west by No. 348 .. .. .. 0·05

Inam ryoti, dry, nilvai kollai, T.S No. 347-8 A, O.S. No. 40-65 part, kudiyiruppukkar (1) Manikka Tevan, claimant (2) Ayyanuka Tevan, bounded on the north by No. 347-2 A ; east by No. 347-8 B ; south by No. 347-7 A ; west by No. 348 .. .. .. 0·03

Inam, ryoti, dry, mevakollai, punjai, T.S. No. 341-7 A, O.S. No. 10-65 part, kudiyiruppukkar S. Nallaiyaha Tevan, bounded on the north by No 347-6 A ; east by No. 347-7 B ; south by No. 347-8 A ; west by Ni 348 .. .. .. 0·02

Inam, ryoti, dry, nala kollai punjai, T.S. No. 347-9 A, O.S. No. 40-65 part, kudiyiruppukkar (1) Palaniappa Tevan, bounded on the north by No 341 7 A ; east by No. 347-8 B ; south by No 347-10 A ; west by No. 348 .. .. 0·03

Inam, ryoti, dry, nadi kollai, punjai T.S. No 347-10 A, O.S. No. 40-65 part, kudiyiruppukkar Sr. Anjukkan, bounded on the north by No. 347-9 A ; east by No. 347 10 B ; south by No 347 11 A ; west by No 348 .. .. .. 0·0043

Inam, ryoti, dry nadi kollai punjai, T.S No 347-11 A, O.S. No. 40-65 part, kudiyiruppukkar (1) Ayyanuka Tevan. Bounded on the north by No. 347 10 A ; east by No. 348 ; south by No 348-1 A, west by No 348 .. .. 0·0033

Inam, ryoti dry and kollai, punjai T.S. No. 348-1 A, O.S. No. 40-65 part, kudiyiruppukkar G Chinnayya Tevan, bounded on the north by No 347-11 A ; east by No. 348-2 B ; south by No. 348-19 A ; west by No. 348 .. .. 0·013

Inam, ryoti, dry and nadi kollai, punjai, T.S No 348-10 A, O.S. No. 40-67 part, kudiyiruppukkar Sr. Ranga Tevan, Mortgagee Muruppa Tevan bounded on the north by No. 348-A, east by No. 349 to B, south by No. 350-3 A, and 348-12, west by Nos. 348, 348-11 and 351 .. .. 0·06

Inam, ryoti, dry and kollai, punjai, T.S. No. 349-11, S.S. No. 40-65 part, kudiyiruppukkar G. Chinnayya Tevan, bounded on the north and east by No 349-13 A, south and west by No. 3 B .. .. .. 0·0013

Inam, ryoti, dry periya kollai, punjai, T.S No. 350-3 A, O.S No. 40-65 part, kudiyiruppukkar Sr. Muruppa Tevan, bounded on the north by No. 349-10 A ; east by Nos. 350-4 B & 3 A ; south and west by No. 351 .. .. 0·01

Inam, ryoti, dry, periya kollai, punjai, T.S. No. 350-4 A, O.S. No. 40-65 part, kudiyiruppukkar Sr. Ayyavu Tevan bounded on the north and east by Nos 350-3 A and 4 B ; south by Nos. 350-7 A and 351, west by Nos 351 and 349-1 A .. .. 0·02

Inam, ryoti, dry, periya kollai, punjai, T.S. No. 350-7 A, O.S. No 40-65 part, kudiyiruppukkar Sr. Anjukkan, Sr. Appanuka Tevan, bounded on the north by No 350-3 A ; east by No. 350-7 B ; south by No. 350-8 A ; west by No. 344 .. .. .. 0·04

Inam, ryoti, dry, periya kollai, punjai, T.S. No. 350-8 A, O.S. 40-65 part kudiyiruppukkar Gr. Sr. Swami Tevan, bounded on the north by No 350-7 A ; east by No. 350-8 B & 9 A, south and west by No. 344 .. .. .. 0·0051

Inam, ryoti dry, periya punjai, punjai, T.S. No. 350-9 A, O.S. No. 40-65 part, kudiyiruppukkar Gr Ranga Tevan, mortgagee Muruppan Tevan, bounded on the north by Nos. 350-8 B ; east by No. 350-9 B & 10 A ; south by No. 351 ; west by Nos. 351 and 350-8 A .. .. 0·03

Inam, ryoti, dry, tavar punjai, T.S. No. 350-10 A, O.S. No. 40-65 part kudiyiruppukkar Sr. Kulandaiswami Tevan, bounded on the north by No 350-10 B ; east by Nos. 350-10 B & 21 B, south by Nos. 352 ; west by Nos 350 and 350-9 A .. .. .. 0·03

Inam, ryoti, dry, tavar punjai, T.S. No. 350-11 B, O.S. No. 40-64 part, kudiyiruppukkar Sr. Ranga Tevan, mortgagee Muruppan Tevan bounded on the north and east by No. 3 B-11 A ; south by No. 350-13 A and 352 ; west by Nos. 353 and 350-10 A .. .. .. 0·03

Inam, ryoti, dry, tavar punjai, T.S. No. 350-12 A, O.S. No. 40-65 part, kudiyiruppukkar Gr. Kulandaiswami Tevan, mortgagee Gr. Perian Karuppan Chetti, bounded on the north by No 350-11 B & 12 B ; east by Nos. 350-13 B and 351-5 B ; south and west by No. 352 .. .. .. 0·01

PRINTED BY THE GOVERNMENT PRESS

	Acs.
Inam, ryoti, dry, valayam vettu poruhal, T.S. No. 334-6 B, O.S. No. 40-65 part, kudiyiruppidari (1) Mr. Ammi Tevan, (2) Mr. Andiappa Tevan, (3) Mr. Sethiyappa Tevan and (4) minor Mr. Ramaswami Tevan by guardian Chidambara Tevan, mortgagee of No. (1)'s share (c). Pallangippa Tevan, bounded on the north by No. 334-6 A, east by No. 334-6 A and south by Nos. 334-6 A and 335, west by Nos. 340-12 A and 340	0·01
Inam, ryoti, dry, koorhiram kollai, T.S. No. 337-5 B, O.S. No. 40-65 part, Kudiyiramdars Mr. Ayyavu Tevan and Mr. Muthappa Tevan, bounded on the north and east by No. 337-5 A, south by No. 337-5 A & 337-6 A, west by No. 334-10 A	0·06
Inam, ryoti, dry, koorhiram kollai, punjai, T.S. No. 337-5 A, O.S. No. 40-65 part, kudiyiramdars Mr. Muthu Tevan, mortgagee Muruga Tevan, bounded on the north by Nos. 331-10 B & 337-10 and 337-5, east by No. 337-5 B A, south by No. 337-5 B, west by Nos. 335 and 337-2 B	0·05
Inam, ryoti, dry, koorhiram kollai, punjai, T.S. No. 340-8 A, O.S. No. 40-65 part, kudiyiramdar Mr. Chinna Tevan and Mr. Nambaiya Tevan bounded on the north by No. 340-10 east by No. 337-6 A, south by Mr. 337-5 A, west by No. 340-8 B	0·01
Inam, ryoti, dry, koorhiram kollai, punjai, T.S. No. 331-4 A, O.S. No. 40-65 part, kudiyiramdar Mr. Sankara Tevan, bounded on the north by No. 332-5 A, east by No. 332-6 A, south by No. 332-8 A, west by No. 331-4 B	0·02
Inam, ryoti, dry, vannadi kollai, T.S. No. 332-6 A, O.S. No. 1-43 part, kudiyiramdar Mr. Muthuvia Tevan, bounded on the north by No. 3 B, east by No. 330-12 A, south by No. 332-6 B, west by No. 332-4 A	0·06
Inam ryoti, dry, naval punjai, T.S. No. 332-14 A, O.S. No. 40-65 part, kudiyiramdar Mr. Muthuvia Tevan, bounded on the north by No. 332-15 A, east by No. 332-15 A, south by No. 332-15 B, west by No. 332-12 A	0·02
Inam, ryoti dry, naval punjai, T.S. No. 332-15 A, O.S. No. 40-65 part, kudiyiramdars (1) Mr. Nadimuthu Tevan (2) Mr. Muthusami Tevan, (3) Mr. Muthu Tevan and (4) Mr. Ramaswami Tevan, mortgagee of No. (2)'s share Mr. Valiki Tevan, bounded on the north by No. 332-4 A, east by No. 332-1 A and 332-15 B, south by No. 332-15 B, west by Nos. 364 and 332-14 A	0·04
Total	0·0401

NOTE.—Kuivarumdars in the above survey (1), channel No. 19)—(1) S. Sambasiva Gurukkal (2) A. Vaithinatha Gurukkal, (3) A. Sabapathi Gurukkal, (4) S. Saravanai Ammal, (5) Mr. Sami Tevan (6) Mr. Nadimuthu Tevan, (7) Mr. Rasan Tevan, (8) Mr. Muthuvarasu Tevan, mortgagee—(3) Mr. Sami Tevan, (2) Mr. Vythinathasami Chetti, (3) Mr. Virappa Pillai; eidumant—Mr. Dandapani Gurukkal.

Channel No. 20.

Inam, ryoti, manavari, vellikulcha thadisi, T.S No. 326-7 B, O.S. No. 40-18 part kudiyiramdars Mr. Udayar Tevan, Mr. Ra ya Tevan, Mr. Ayyavu Tevan and minr. Rasaswami Tevan, bounded on the north by No. 326-7 A, east by No. 327 3 B, south by V. No. 341, Kalluvilakadi; west by No. 326-5 B	0·04
Inam, ryoti, manavari, puthu vayal, T.S No. 327-3 B, O.S. No. 40-18 part kudiyiramdar Mr. Chidambara Nadan, bounded on the north by No. 327-3 A east by No. 326-5 B and V No. 341, Kalluvilakadi, south by V. No. 341 and Kalluvilakadi; west by No. 327-7 B	0·03
Inam, ryoti, manavari, puthuvayal thadisi, T.S No. 327-6 B, O.S. No. 40-18 part, Kudiyiramdar minor Mr. Karuppa Tevan by guardian Mr. Muthuvelan Servaikaran, claimant Mr. Rasaswami Tevan, bounded on the north by Mr. 327-6 A east by No. 331-3 B, south by V. No. 341 Kalluvilakadi, west by No. 327-5 B and V. No. 341 Kalluvilakadi	0·03
Inam, ryoti, manavari, vellikadu, T.S No. 331-2 B, O.S No. 40-18, kudiyiramdar Mr. Muthu Tevan, bounded on the north by Mr. 331-2 A, east by No. 331 3 B; south by No. 341 Kalluvilakadi, No. west by No. 327 6 B	0·03
Inam, ryoti, manavari, vellikadu, T.S. No. 331-3 B, O.S. No. 40-18 part, kudiyiramdar Mr. Nadimuthu Tevan, bounded on the north and east by No 331-3 A south by V. No. 341, Kalluvilakadu west by No. 331-2 B	0·02
Total ..	0·24

NOTE.—Melvaramdars and mortgagees of melvaram right for channel No. 20 same as in channel No. 19

Channel No. 21.

Inam, ryoti, dry, pillivalli kollai, T.S. No. 334-1 A, O.S. No. 40-70 part, kudiyiramdars (1) Mr. Swami Tevan, (2) Udayar Tevan, (3) Arunga Tevan, (4) Andappa Tevan, (5) Nadimuthu Tevan, (6) Mr. Ayyavu Tevan, (7) Ayyavu Tevan, minor (8) Vellaiyamal Tevan by guardian mother Rajangam, claimants (9) Mr. Muthu Tevan, (10) Muthayya Tevan, (11) Udaya Tevan and (12) Vembayya Tevan, melvaramdars and mortgagees of melvaram right same as in channel No. 19, bounded on the north by V. No. 334 Poramboke; east by No. 341; south by No. 334-1 B; west by No. 333	0·21

	Acs.
Channel No. 22.	
Inam, wet, agraharikiya karambai manjal, T.S No. 79-3, O.S. No. 40-18 part, Iruvarumdars (1) Thulasi Sethuran, (2) Mr. Nallappa Tevan, (3) Mr. Iniya Tevan (4) Mr. Sengamalai, wife of Ramaswamiyadiya Tevan, (5) Mr. Krishna Gurukkiyan, (6) Mr. Kamaswami Gurukkiyan, (7) Mr. Govinda Sethu an, (8) Mr. Murugia Sethuran, (9) Mr. Srinivasa Sethuran, (10) Mr. Muthappa Tevan, (11) Mr. Ramaa Sethuran, (12) Mr. Muruganiatha Tevan, (13) Mr. Chinniyamuthu Tevan, (14) Mr. Kaplan Sethuran, (15) Mr. Valiki Sethuran, (16) Mr. Maruthan Gurukkiyan, (17) minr. Seenai Gurukkiyan, (18) minor Vellai and Lenga by guardian Kaliyamma Gurukkiyan, (19) Mr. Chinnagilai Gurukkiyan, (20) Mr. Virappa Gurukkiyan, (21) Mr. Virappa Gurukkiyan, (22) Mr. Muthappa Gurukkiyan, (23) Mr. Virappa Gurukkiyan, (24) Mr. Chinnappa Sethuran, (25) minor Seethappa Tevan by guardian Muthu Tevan and (26) Ayyalu Mudi, proprietor of the shares belonging to Nos. (5), (6), (11), (18), (19), (23), (24), (25), the Office Assignee, Madura, having charge of No. (4) minr. Virappa Gurukkiyan, bounded on the north by Vadasari melvaram east by No. 2 3 d-3; south by No. 1-2 B-1; west by No. 1 1 A	0·02
Inam, dry, chikkandipiya, S. No. and T.S. No. 1-1 A-1, iruvarumdars name as in S. No. and T.S. No. 1-2 A-1 bounded on the north by Thirumangalakottai Kilaiyur village; east by No. 1-2 A-1; south by No. 1 1 B-1, west by Thirumangalakottai Kilaiyur village	0·0047
Inam, dry, chikandipiya, S. No. and T.S. No. 1-2 B-1, iruvarumdars name as in S. No and T.S No. 1-2 B-1 bounded on the north by No. 1-2 A-1, east by No. 1-2 B-2, south by Nos. 1-2 B-2, 1-1 B-1 and 1 B-2, west by No. 1-1 B-1	0·01
Inam, dry, chikandipiya S. No. and T.S. No. 1-1 B-2, iruvarumdars name as in S. No. and T.S. No. 1-2 B-1 bounded on the north by Nos. 1-1 A and 1-2 B-1, east by No. 1-1 B-2, south by No. 18-1, west by Thirumangalakottai Kilaiyur village	0·74
Inam, dry, chikandipiya, S. No. and T.S. No. 1-1 iruvarumdars name as in S. No. and T.S. No. 1-2 B-1 bounded on the north by No. 1 B-1 east by No. 18-1 B, south by No. 18-1 A, west by Thirumangalakottai Kilaiyur village	0·02
Inam, dry, ganapdiya kollai, S. No. and T.S. No. 1-1 A, iruvarumdars name as in S. No. and T.S. No. 1 A-1 bounded on the north by No. 1-1, east by No. 18-1 B, south by No. 18-2 A-1; west by Thirumangalakottai Kilaiyur village	0·14
Inam dry, manadiya kollai, S. No. and T.S No. 18-1 A-1, iruvarumdars names as in S. No. and T.S. No. 1-2 A-1 bounded on the north by No. 18-1 A east by No. 18-2 A, south by No. 20; west by Thirumangalakottai Kilaiyur village	0·04
Total ..	1·248

FREE ONLINE LIBRARY - TAMILNADU ARCHIVES

Fort St. George, February 6, 1934.

Under section 6 of the Land Acquisition Act, the Governor in Council hereby declares that the land specified below at a total area of 0.58[8] of an acre, be the same a little more or less, is needed for a public purpose, to wit, for the field channels of the Cauvery-Mettur Project; and under sections 3 and 7 of the same Act, the Special Deputy Collector No. 3, Mannargudi, is appointed to perform the functions of a Collector under the Act and directed to take order for the acquisition of the said land. Under sub-section (1) of section 17 of the Act, the Governor in Council further directs that the possession of the said land may be taken on the expiry of fifteen days from the date of the publication of the notice mentioned in section 9 (1) of the Act. A plan of the land is kept in the office of the Special Deputy Collector No. 3, Mannargudi, and may be inspected at any time during office hours.

Tanjore district, Pattukkottai taluk, Tambikkanilavankottai Maravakkadu village (2nd lot).

	ACRE.
Inam, manavari, nattamai, S. No. 124-4 B, kudivaramdar ar. Gu. Sellayah Tevar, cultivar Alliamuthu Amudapandu, bounded on the north by No. 125 B; east by No. 125-1 A & 1 D; south by Manakadu; west by No. 124-4 A	0·01
Inam dry, harikkirappallam, S. No. 128-1 A, kudivaramdar Desai Annual Aged, bounded on the north by No. 125 D; east by No. 128-2 A; south by No. 128-1 B; west of No. 124-4 B	0·01
Inam, dry, harikkirappallam, S. No. 128-2 A, kudivaramdar Sengamithram Achi, tree owner ar. Gu. Annamalai Tevar bounded on the north by No. 127 B-4 A; east and south by No. 128-2 B; west by Nos. 128-1 A and 123	0·02
Inam, dry, harikkirappallam, S. No. 127 B-3 B, kudivaramdar a. Gu. Ramudu Tevar, bounded on the north by No. 125; east by No. 127 B-3 C; south by No. 127 B-4 A; west by No. 127 B-3 A	0·01
Inam, manavari, kanukkirappallam, S. No. 127 B-4 A, kudivaramdar Mahamahopadhyaya chairman represented by trustee President, District Board, Tanjore, bounded on the north by No. 127 B-3 & 3 B; east by No. 127 B-4 B; south by No. 128-2 A; west by Nos. 125 B and 127 B-3	0·03
Inam, dry, swamikkanni tope, S. No. 153 B-4 B, belonging to ar. Gu. Annamalai Tevar, bounded on the north by No. 151 and 153 B-4 A; east by No. 153 B-7 A; south by No. 154 B & C; west by No. 152-1	0·01
Inam, dry, nagappallam, S. No. 153 B-7 A, kudivaramdars Nanjappa Tevar and Alliappa Tevar, bounded on the north by No. 151-2 A; east and south by No. 153 B-7 B; west by No. 153 B-4 & A	0·00[6]1
Inam, manavari, nagappallam, S. No. 151 B A, kudivaramdars Narayana Tevar and Alliappa Tevar, bounded on the north by No. 151 B-4 & A; east by No. 151-4 B & B; south by Nos. 153 B-7 A and 151-4 B; west by No. 151-4 & B	0·13
Inam, dry, manakkollai, S. No. 151-3 B, kudivaramdar ar. Gu. A Vinodiam Tevar, bounded on the north by No. 151 A & ; east by No. 152-3 A; south by No. 151-3 C; west by No. 151 B A	0·04
Inam, manavari, vennial punjai, S. No. 152-3 A, kudivaramdar Thakur Tevar, bounded on the north by No. 152-1 A; east and south by No. 152-3 B; west by No. 152-3 A & B	0·01
Inam, manavari, vennial punjai, S. No. 152-1 A, kudivaramdar Ilama Tevar, bounded on the north by No. 150-4 & 14 B; east by No. 152-1 B; south by No. 152-3 A; west by No. 151-3 A	0·01
Inam, manavari, vennial punjai, S. No. 150-14 A, kudivaramdar Nangana Tevar and cultivar Vinaya Tevar, bounded on the north by No. 150-13 A; east by No. 150-14 B; south by No. 152-1 A; west by No. 150-1	0·01
Inam, manavari, vennial punjai, S. No. 150-13 A, kudivaramdar ar. Gu. Kadamanai Tevar, purchaser Velumurai Tevar, bounded on the north by No. 150-12 A; east by No. 150-13 B; south by No. 150-14 A; west by No. 150-4	0·02
Inam, manavari, vennial punjai, S. No. 150-12 A, kudivaramdar Gurupati Tevar, bounded on the north by No. 150-5, 6 & 11; east by No. 149 and 150-12 B; south by No. 150-12 B & 13 A; west by No. 150-4	0·03
Total ..	0·58[8]

NOTE.—Kudivaramdar for all the above survey numbers is Mahamahopadhyaya chairman represented by President, District Board, Tanjore.

Fort St. George, January 31, 1934.

Under section 6 of the Land Acquisition Act, the Governor in Council hereby declares that the land specified below and measuring 4·4363 acres, be the same a little more or less, is needed for a public purpose, to wit, for the field channels of the Cauvery-Mettur Project; and under sections 3 and 7 of the same Act, the Special Deputy Collector No. V, Tanjore, is appointed to perform the functions of a Collector under the Act and directed to take order for the acquisition of the said land. Under sub-section (1) of section 17 of the Act, the Governor in Council further directs that the possession of the said land may be taken on the expiry of fifteen days from the date of the publication of the notice mentioned in section 9 (1) of the Act. A plan of the land is kept in the office of the Special Deputy Collector No. V, Tanjore, and may be inspected at any time during office hours.

Tanjore district, Pattukkottai taluk, Inam Vendampallikadu village

Field Index No. 1.

	ACRE.
Inam, manavari, thavaravel alias pudil vellikkadu, T.S. No. 29-1 A, kudivaramdars Gr. Kanniamma Ammal and Rama Nadar, melvaramdars Mr. Ayyammal Ayyar and Mr. Krishna Ayyar, bounded on the north by railroad; east by T.S. No. 29-2 A, south by T.S. No. 28-1 B, west by T.S. No. 28	0·01
Inam, manavari, thavaravel alias pudil vellikkadu, T.S. No. 28-2 A, kudivaramdar Mr. Muthuswami Ambalagaran, melvaramdars Mr. Mr. Mr. Fatima Nachial, Mr. Mr. Mr. Hamed Ammal; Mr. Mr. Mr. Mohammad Ismail, Mr. Mr. Mr. Mahboob Pitchai, Mr. Mr. Mr. Zeyral Kasi, Mr. Mr. Mr. Ahamad, Mr. Mr. Mr. Rawatha Natchamiah and Mr. Mr. Mr. Mohammad Yusaf Marakkayar bounded on the north by railroad; east by T.S. No. 29-1 A, south by T.S. No. 28-3 B, west by T.S. No. 29-1 A	0·03
Inam, manavari, a thavaravel alias pudil vellikkadu, T.S. No. 28-3 A, kudivaramdars S. Pakkiri Chetti and S. Govinda Chetti, melvaramdar Mr. Pallikondan Sambasivam bounded on the north by railroad; east by T.S. No. 30, south by T.S. No. 28-3 B west by T.S. No. 28-2 A	0·04

Field Index No. 2.

Inam, dry, pallichi kollai, T.S. No. 36-2 B, kudivaramdar and Mr. Muhammad Meeran Thevattan, melvaramdar K. Srinivasa Ayyar, bounded on the north by T.S. No. 36-2 A, east by T.S. No. 34-3 B; south by T.S. No. 35; west by T.S. No. 36	0·01
Inam dry panaiyadi nanjai alias pulichu kollai, T.S. No. 36-3 D, kudivaramdar Gr. Gr. Gr. Gopalswami Chetti, melvaramdar Sri Rajendrabrammanaiyanal represented by trustee Narain Ayyar, melvaramdar represented by Srinivasa Ayyar, bounded on the north by T.S. No. 36-3 A, east by T.S. No. 36-3 B; south by T.S. No. 34; west by T.S. No. 36-2 B & A	0·03
Inam, manavari punjaiadi nanjai alias pulichu kollai, T.S. No. 36-3 B, kudivaramdar Mr. Mr. Mr. Govindaswami Nicholas melvaramdar Mr. Subbayyan Sambasivam, bounded on the north by T.S. No. 34-3 A, east by T.S. Nos. 36-3 A and 36-3 B, south by T.S. No. 36-4 C & T.S. No. 36-3 B, west by T.S. No. 36-3 C & 4 B	0·04
Inam, dry, kandanthi nanjai, T.S. No. 31-3 D, kudivaramdar Gr. Gr. Gopalswami Chetti melvaramdar Sri Rajarajamanaiyanaval, represented by trustee Kalesa Ayyar, bounded on the north by T.S. Nos. 30-3 A and 34-3 B; east by T.S. No. 32-3 A, C & 12 D; south by T.S. Nos. 31-3 C and 35; west by T.S. Nos. 31 and 32-3 A	0·04
Inam dry, punaiyadi nanjai, T.S. No. 32 B E, kudivaramdar Mr. Raja Nadar, melvaramdar Sri Rajarajamanaiyanaval, represented by trustee Kalesa Ayyar, bounded on the north by T.S. No. 32-12 B, east by T.S. No. 32 10 B; south by T.S. No. 32-12 C, west by T.S. No. 32-3 B	0·02
Inam, dry, punaiyadi nanjai, T.S. No. 32 10 B, kudivaramdar Mr. Rain Chetti melvaramdar R. Srinivasa Ayyar, bounded on the north by T.S. No. 32-10 A east by T.S. No. 32-13 C; south by T.S. No. 32-10 C, west by T.S. No. 32 12 B	0·03
Inam, dry, punaiyadi nanjai, T.S. No. 32-11 C 1, kudivaramdar Mr. Govinda Chetti, melvaramdar R. Srinivasa Ayyar, bounded on the north by T.S. No. 32-11 A, east by T.S. No. 32-11 C 2, south by T.S. No. 32-11 B, west by T.S. No. 32-10 B	0·02
Inam, dry, punaiyadi punjai, T.S. No. 32-2 B, kudivaramdar Mr. Sabanayagam Chetti melvaramdar R. Srinivasa Ayyar, bounded on the north by T.S. No. 32-2 A, east by T.S. No. 32-3 A, south by T.S. No. 32-3 B, west by T.S. No. 32-1 B & 15 D	0·04
Inam, dry, punaiyadi punjai, T.S. No. 42-1 B, kudivaramdar Gr. Gr. Gopalswami Chetti melvaramdar S. Ramanganai Ayyar, bounded on the north by T.S. No. 43-4 A, east by T.S. No. 43-3, south by T.S. No. 42-2 B, west by T.S. No. 42-1 A	0·04

Field Index No. 3.

Inam, dry, veluvanjai, T.S. No. 24-1 B, kudivaramdar Mr. Rain Chetti, melvaramdar R. Srinivasa Ayyar bounded on the north by T.S. No. 24-1 A, east by T.S. No. 24-1 B; south by T.S. No. 31-3; west by T.S. No. 24-1 B	0·02
Inam, dry, vilavadi punjai, T.S. No. 24-2 B, kudivaramdar Gr. Virayyanaidu alias Vinaya Chetti, melvaramdar R. Srinivasa Ayyar, bounded on the north by T.S. No. 24-2 A, east by T.S. No. 24-3; south by T.S. No. 24-4, 9 & 10 B, west by T.S. No. 24-1 B	0·06
Inam, dry, vellichakki punjai, T.S. No. 24-1 A, kudivaramdar Mr. Rain Chetti melvaramdar S. Vairavasi Sambasivam pounded on the north by T.S. No. 23-3; east by T.S. No. 24-1 A; south and west by T.S. No. 24-1 B	0·01
Inam, dry, vilavadi punjai, T.S. No. 23-1 A, kudivaramdar Mr. Rahmani Ammal, melvaramdars Mr. Palaniandi Sambasivan, Mr. Chinnaswami Subbaiyadi, Mr. Pallikondan Subbaiyadi and Mr. Vairavasi Subbaiyadi, bounded on the north by T.S. No. 23-3; east by T.S. No. 23-2 A, south by T.S. No. 23-1 B; west by T.S. No. 24-2 A	0·02
Inam, dry, vilavadi punjai, T.S. No. 25-2 A, kudivaramdar Mr. Kanagasami Chetti, bounded on the north by T.S. No. 25-3 A, B & A E; south and south by T.S. No. 25-2 B; west by T.S. No. 24-1 A	0·04
Inam, dry, vilavadi punjai, T.S. No. 25-3 B, kudivaramdar Rai Rain Chetti, melvaramdar Gr. Subbayyan Sambasivadi, bounded on the north by T.S. No. 25-3 A, east by T.S. No. 25-3 D, south by T.S. No. 25-4 B and 26-2 A; west by T.S. No. 25-2 A	0·05

FREE ENGLISH LIBRARY

Inam, dry, vilavadi punjai, T.S. No. 85-6 B 2, Inditvarandar ac. Venkatarama Ayyar, melvaramdar C/o. Srikuvvan Sambasivam, bounded on the north by T.S. No. 85-6 B 1 A; east by T.S. No. 85-2 A 2 A; south by T.S. No. 85-8 C; west by T.S. No. 85-6 A 2 B .. .. 1·09

Inam, dry vilavadi punjai, T.S. No. 85-6 B 1, Inditvarandar Mr. Ramaswami Chetti, melvaramdar C/o. Subbayya Sambasivam, bounded on the north by T.S. No. 85-6 A; east by T.S. No. 85-6 B 2; south by T.S. No. 85-8 B; west by T.S. No. 85-6 B 1 .. .. 0·0034

Inam, dry, vilavadi punjai alias nallavanvarku kollai, T.S. No. 85 B Inditvarandar Mr. Krishna Ayyar melvaramdar C/o. Ayyavarai Ayyar and Mr. Krishna Ayyar, bounded on the north by T.S. No. 84-1 A; east by T.S. No. 85-2 B 2 C; south by T.S. No. 85-6 B 1 and 85-1 A; west by T.S. No. 85-6 B 1 and 85-1 A .. .. 0·01

Inam, dry, vilavadi punjai alias pallavanvarku punjai, T.S. No. 85-8 B, Inditvarandar C. Ramaswami Chetti, melvaramdar M. Srinivasa Ayyar, bounded on the north by T.S. No. 85-6 B 1; east by T.S. No. 85-2 A; south by T.S. No. 85-8 C; west by T.S. No. 85-6 B 1 .. .. 0·0014

Inam, dry, vilavadi punjai alias nallavanvarku kollai, T.S. No. 85 B 1 Inditvarandar Mr. Krishna Ayyar melvaramdar C/o. Ayyavarai Ayyar and Mr. Krishna Ayyar, bounded on the north by T.S. No. 84-1 A; east by T.S. No. 85-2 B 2 C; south by T.S. No. 85-6 B 1 and 85-1 A; west by T.S. No. 85-6 B 1 and 85-1 A .. .. 0·01

Inam, dry, vilavadi punjai alias pallavanvarku punjai, T.S. No. 85-8 B, Inditvarandar C. Ramaswami Chetti, melvaramdar C/o. Subbayya Sambasivam, bounded on the north by T.S. No. 85-6 B 1; east by T.S. No. 85-2 A; south by T.S. No. 85-8 C; west by T.S. No. 85-6 B 1 .. .. 0·0014

Inam, dry, vilavadi punjai alias nallavanvarku kollai, T.S. No. 85 B 1 Inditvarandar Mr. Krishna Ayyar melvaramdar C/o. Ayyavarai Ayyar and Mr. Krishna Ayyar, bounded on the north by T.S. No. 84-1 A; east by T.S. No. 85-2 B 2 C; south by T.S. No. 85-6 B 1 and 85-1 A; west by T.S. No. 85-6 B 1 and 85-1 A .. .. 0·01

Field bubbi No. 4

Inam, dry, vilavadi punjai alias nallavanvarku kollai, T.S. No. 84-2 B, Inditvarandar Mr. Krishna Ayyar, melvaramdar Mr. Ayyavarai Ayyar and Mr. Krishna Ayyar, bounded on the north by T.S. No. 84-1 B; east by T.S. No. 84-2 B 1; south by T.S. No. 84-3 B 1; west by T.S. No. 84-2 A .. .. 0·03

Inam, dry, vilavadi punjai alias nallavanvarku kollai, T.S. No. 84-3 B-1, Inditvarandar Mr. Venkatarama Ayyar and Mr. Krishna Ayyar melvaramdar Mr. Ayyavarai Ayyar and Mr. Krishna Ayyar, bounded on the north by T.S. No. 84-1 A & B 2; east by T.S. No. 84-3 C; south by T.S. No. 84-5 C & D 2, west by T.S. No. 84-3 A .. .. 0·05

Inam, dry, vilavadi punjai alias nallavanvarku kollai, T.S. No. 84-3 B-2, Inditvarandars Mr. Pakkiri Chetti and Mr. Govinda Chetti, melvaramdar Mr. Palani pandi Sambasivudi, Mr. Chidambaram Sambayudi, Mr. Pallikondiahan Sambasivudi and Mr. Velayudi Sambasivudi, bounded on the north by T.S. No. 84-3 B-1; east by T.S. No. 84-3 C; south by T.S. No. 84-5 B; west by T.S. No. 84-3 A .. .. 0·04

Inam, dry, vilavadi punjai alias kottaikkollai, T.S. No. 84-4 B, Inditvarandar Mr. Palani Ambalagaran, melvaramdars Mr. Palani Ambalagaran and M. Srinivasa Ayyar, bounded on the north by T.S. No. 84-3 B-2; east by T.S. No. 84-4 C; south by T.S. No. 84-6 C; west by T.S. No. 84-4 A .. .. 0·04

Inam, dry, vilavadi punjai alias kottaikkollai, T.S. No. 84-7 B, Inditvarandar Mr. Ramasami Chetti, melvaramdar Mr. Subbayan Sambasivudi and Mr. Velayudi Sambasivudi melvaram claimant M. Srinivasa Ayyar, bounded on the north by T.S. No. 84-4 A & 4 A, east by T.S. No. 84-7 C & D, south by T.S. Nos. 84-7 D and 84-11 C; west by T.S. No. 84-7 A .. .. 0·03

Inam, dry, kollai punjai alias kottai punjai, T.S. No. 87-1 C, Inditvarandar Mr. Kalimuthu Tevan, Mathiavan Perumal Tevan, melvaramdars Mr. Sathappani Chetti and Mr. Kalimuthu Tevan, melvaram mortgagee Perumal Tevan, bounded on the north by T.S. No. 86-7 B, east, by T.S. No. 86-1 A & B; south and west by T.S. No. 87-1 B .. .. 0·02

Inam, dry, kollai punjai alias poonai punjai, T.S. No. 88-3 B, Inditvarandar Mr. Sadaya Konan, Inditvaram claimant Mr. Tirumali Konan, melvaramdar Mr. Tirumali Konan bounded on the north by T.S. No. 89-1; east by T.S. No. 88-2 C; south by T.S. No. 88-3 A & 3 A; west by T.S. No. 88-3 A and 87-1 C .. .. 0·09

Inam, dry, kottai punjai alias poonai punjai, T.S. No. 88-3 A, Inditvarandar Mr. Sadaya Konan Inditvaram claimant Mr. Subrahmanya Konan, melvaramdar Mr. Subrahmanya Konan, bounded on the north by T.S. No. 88-2 B; east by T.S. No. 88-3 B, south by T.S. No. 84-1 A 1, west by T.S. No. 88-3 A 2 and 87-1 C .. .. 0·05

Inam, dry, kottai punjai, T.S. No. 84-1 A-C, Inditvarandars Mr. Pakkiyandi Sambayudi, Mr. Chinnaiyandi Sambayudi, Mr. Pallikondiahan Sambayudi and Mr. Velayudi Sambayudi bounded on the north by T.S. No. 84-1 A-1, east by T.S. No. 84-1 C; south by T.S. No. 84-2 A, west by T.S. No. 85 .. .. 0·04

Inam, dry, kottai punjai, T.S. No. 84-2 A, Inditvarandar Mr. Subrahmanya Konan, melvaramdars Adaikkanna and Pallikondiahan Sambayudi, bounded on the north by T.S. No. 84-1 A-2; east by T.S. No. 84-2 B, south by T.S. No. 84-3 A; west by T.S. No. 83 .. .. 0·04

Field bubbi No. 5.

Inam, dry, manjvakollai, T.S. No. 87-1 B, Inditvarandars Mr. Pallaiyandi Sambayudi, Mr. Chavarayudi Sambayudi, Mr. Pallikondiahan Sambayudi and Mr. Velayudi Sambayudi, melvaramdar Mr. Gurusamudi Ayyar, bounded on the north by T.S. No. 86; east by T.S. Nos. 87-1 C, south by T.S. No. 87-3 B; west by T.S. No. 87-1 A .. .. 0·04

Inam, dry manjya kollai, T.S. No. 87-1 A, Inavaramdar Mr. Ibrahim Marakkayar, bounded on the north by T.S. No. 87-2 B; east by T.S. No. 88 and 87-3 B; south and west by T.S. No. 87-1 B .. .. 0·0449

Inam, dry, manjya kollai, T.S. No. 87-2 B, Inditvarandar Mr. Ibrahim Marakkayar, bounded on the north and east by T.S. No. 88; south by T.S. No. 87-2 B; west by T.S. No. 87-1 A & 2 A .. .. 0·04

Inam, dry, manjya kollai, T.S. No. 84-2 B, Inditvarandar Mr. Shaikh Dawud Marakkayar, bounded on the north by T.S. No. 87-5 B; east by T.S. No. 88, south by T.S. No. 85-1 B, west by T.S. No. 85-2 A .. .. 0·04

Inam, dry, manjya punjai alias kasavu punjai, T.S. No. 85-4 B, Inavaramdam Mr. Mr. Mr. Fakima Marikkal, Mr. Mr. Mr. Kasmal Ampal, Mr. Mr. Mr. Mahamood Ismail, Mr. Mr. Mr. Mahimiddin Pichai, Mr. Mr. Mr. Zeinul Kani Abdulal, bounded on the north by T.S. No. 85-2 B, east by T.S. Nos. 85 and 85-4 C; south by T.S. No. 79-2 A; west by T.S. No. 85-4 A .. .. 0·05

Inam, dry, manjya kollai, T.S. No. 79-2 A, Inavaramdar Mr. Pakkiyandi Marakkayar, bounded on the north by T.S. No. 85-4 A, B & C; east and south by T.S. No. 79-3 B, west by T.S. No. 79-1 A & B .. .. 0·02

Inam, dry, manjya kollai, T.S. No. 79-1 B, Inditvarandar Mr. Kasim Muhammad Ravuthar, Mathiavandars mortgagee T.S. No. 84-4 B bounded on the north by T.S. No. 85-1 A; east by T.S. No. 79-2 A; south by T.S. No. 79-3 C; west by T.S. No. 79-1 A, B & C .. .. 0·05

Inam, dry, nellore kollai alias manjya kollai, T.S. No. 74-1 B, Inavaramdar Mr. Mr. Mr. Mahimiddin Shaikhadi Marakkayar, co-sharer Mr. Mr. Mr. Mavula Qadir alias Mavula Abu Bakar Kuruttar bounded on the north by T.S. No. 74-1 A, east by T.S. Nos. 79-1 B and 74-1 C, south by T.S. No. 74-1 C, D, E & 2 B, west by T.S. Nos. 74-1 A, B & 2 and 73 .. .. 0·03

Inam, dry, kevli punjai, T.S. No. 74-3 B, Inavaramdar Mr. Sriperumbudur Tevan bounded on the north by T.S. No. 104-1 B, east by T.S. No. 74-3, south by T.S. No. 74-3 B 1, west by T.S. No. 74-2 A .. .. 0·04

Inam, dry, mandikkatta punjai alias kevli punjai alias kandan punjai, T.S. No. 74-2 B, Inditvarandar Mr. Mahtab Konan, melvaramdar Mr. Tirumali Konan, bounded on the north by T.S. No. 74-3 B; east by T.S. No. 74-2 C; south by T.S. No. 74-2 B, west by T.S. No. 74-2 A .. .. 0·04

Inam, dry, mandikkatta punjai alias kevli punjai alias kandan punjai, T.S. No. 74-2 C, Inditvarandar Mr. Radha Konan, melvaramdar M. Krishnan Ayyar bounded on the north by T.S. No. 74-3 B; east by T.S. No. 74-2 D; south by T.S. No. 74-2 B, west by T.S. No. 74-2 A .. .. 0·02

Inam, dry, vellakkuppai thopu, T.S. No. 74-5 B, Inditvarandar Mr. Mahamad Hazarat Lebbai Ravuthar, bounded on the north by T.S. No. 74-5 C; east by T.S. No. 76-4 B; south by T.S. No. 74-7 D; west by T.S. No. 76-4 A .. .. 0·03

Inam, dry, kevulam punjai, T.S. No. 77-7 B, Inavaramdar Mr. Mr. Mahtab Konan, mortgagee Mahamadi, bounded on the north by T.S. No. 74-6 B; east by T.S. No. 73-7 C; south by T.S. No. 77-8 A; west by T.S. No. 77-7 A .. .. 0·07

Inam, dry parcheri punjai, T.S. No. 71-3 A, Inavaramdars Mr. Subrahmanya Konan and Mr. Tirumali Konan, bounded on the north by T.S. No. 77-7 B & D; east by T.S. No. 71-3 B, south and west by T.S. No. 71-2 B .. .. 0·05

Inam, dry, parambai punjai, T.S. No. 71-3 B, Inavaramdar Mr. Mr. Mahtab Konan, bounded on the north by T.S. No. 77-7 B; east by T.S. No. 71-3 C; south by T.S. No. 71-3 A & B .. .. 0·03

Inam, dry, parambai punjai, T.S. No. 71-3 C, Inavaramdar Mr. Mr. Mahtab Konan, bounded on the north by T.S. No. 77-7 B; east by T.S. No. 71-4 A; south by T.S. No. 71-3 B; west by T.S. No. 71-3 A .. .. 0·03

Inam, dry, mandikkatta punjai, T.S. No. 73-8 B, Inditvarandar Mr. Mr. Mr. Mahamad Hasan Lebbai Ravuthar, melvaramdar Mr. Subrahmanya Konan, bounded on the north by T.S. No. 73-8 A, east by T.S. No. 73-8 C, south by T.S. No. 73-8 B 2; west by T.S. No. 73-8 B 1 .. .. 0·11

Inam, dry, nellore punjai, T.S. No. 69-1 B Inavaramdar Mr. Perumal Sambayudi, bounded on the north by T.S. No. 69-1 A, east by T.S. No. 69-3 B; south by T.S. No. 69-1 C, west by T.S. No. 69-1 A .. .. 0·03

Field bubbi No. 7.

Inam, dry, nellore punjai, T.S. No. 71-1 B-2, Inavaramdar Mr. Mr. Mahimiddin Shaikhadi Marakkayar, bounded on the north by T.S. No. 71-1 B-1; east by T.S. No. 71-1 D; south by T.S. No. 71-3 B; west by T.S. No. 71-1 A .. .. 0·12

Inam, dry, nellore punjai, T.S. No. 71-3 B, Inditvarandar Mr. Mr. Mahimiddin Shaikhadi Marakkayar, melvaramdar M. Mr. Mr. Ravuthu Mahamadsai, bounded on the north by T.S. No. 71-1 B; east by T.S. No. 71-3 C; south by T.S. No. 71-3 B 2; west by T.S. No. 71-3 A .. .. 0·10

Inam, dry, nellore punjai, T.S. No. 71-3 C, Inditvarandar Mr. Meeran Marakkayar melvaramdar Mr. Mr. Mr. Mahammad Yusuf Marakkayar, bounded on the north by T.S. No. 71-1 B; east by T.S. No. 71-4 C; south by T.S. No. 71-3 B 2; west by T.S. No. 71-3 A .. .. 0·11

Inam, dry, parambai punjai, T.S. No. 73-2 B, Inavaramdar Mr. Mr. Mahammad Hasan Lebbai Ravuthar, Mr. Mr. Seyid Muhammad Ravuthar Mr. Muhammad Meeran and Mr. Vichai Ammal, bounded on the north by T.S. Nos. 71-3 B and 72-2 C & 2 A; east by T.S. No. 73-2 C & D and Mr. Abdulkadir; south by T.S. No. 73-5 A, B, D & 2 C; west by T.S. No. 73-2 A .. .. 0·24

Inam, dry, pichan tirutti, T.S. No. 73-3 B, Inditvarandar Mr. Mr. Mr. Mahammad Hasanar Lebbai Ravuthar, melvaramdar Mr. Subrahmanya Konan, bounded on the north by T.S. No. 73-3 A, east by T.S. No. 73-3 C, south by T.S. No. 86-2 B; west by T.S. No. 73-2 A .. .. 0·11

Inam, dry, manavalya kollai alias puthuthoppu punjai, T.S. No. 86-2 B, Inavaramdar M. Srinivasa Ayyar, Nagalakshmi Ammal and Mr. Mutha Konan, mortgagee R. Srinivasa Ayyar, bounded on the north by T.S. Nos. 72-8 and 86-2 C, east by Nos. 86-2 C and 87-1 B; south; by T.S. No. 86-1 C & 2 A 1 west by T.S. No. 86-2 A 1 B .. .. 0·31

		ACS.
Tanjore, dry, manavâri kulai alias Mâvilaiya punjai, T.S. No. 49-1 B, Inavanandâru mâra kâ in T.S. No. 98-2 B, bounded on the north by T.S. No. 91-1 A; east by T.S. No. 91-2 B; south by T.S. No. 47-2; west by T.S. No. 98-1 B	.. ..	0·04
Tanjore, dry, puthamanai punjai T.S. No. 116-2, Inavanandâru Mr. Balasubrahmanya Gnanambâl Ammâl represented by Trustee Natesa Ayyar, Mr. G.S. Mr. Vaithinatha Sastriâl, Mr. G.S. Mr. Thiagaraja Ammâl, Mr. G.S. Mr. Mahalingam and Ismail Mr. G.S. Mr. Muthupalani Pillai Mr. G.S. Mr. Leyyal Lakshmi, Mr. G.S. Mr. Ahmad, Mr. G.S. Mr. Muthulinga Mahamudali, Mr. G.S. Mr. Muhammad Yusuf Marakkayar and Gnanaskanda Sri Ganesha, bounded on the north by T.S. No. 115-1; east by T.S. Nos. 105-1 and 106-2; south by T.S. No. 107-1 & 2; west by T.S. No. 107-2 and 104	.. ..	0·16
Tanjore, dry, puthamanai punjai T.S. No. 106-2, Inavanandâru Mr. Balasubrahmanya Gnanambâl, Mr. Chinnayyan Sambasivam, Mr. Pallikondathan Sambasivâl, Mr. Vaiyapuri Sambasivâl, Mr. Sivasamy Nadaiyâl, Mr. Vythilinga Nadaiyâl, Mr. Rayu Nadaiyâl Mr. Ramaswami Chetti, Mr. Krishna Ayyar, Mr. Govinda Chetti, Mr. Pakkiri Chetti Mr. Gudiala Chetti, Mr. Subramania Ayyar, Mr. Ayyaswami Ayyar and Mr. Krishna Ayyar, bounded on the north by T.S. No. 106-2; east by T.S. No. 106-1; south by T.S. No. 107-2 and 104; west by T.S. No. 106-3	.. ..	0·10
Tanjore, dry, puthamanai punjai, T.S. No. 109-1, Inavanandâru Mr. Balasubrahmanya Gnanambâl, Mr. Chinnayyan Sambasivâl, Mr. Pallikondathan Sambasivâl, Mr. Vaiyapuri Sambasivâl, Mr. Sivasamy Nadaiyâl, Mr. Vythilinga Nadaiyâl, Mr. Rayu Nadaiyâl Mr. Ramaswami Chetti, Mr. Krishna Ayyar, Mr. Govinda Chetti, Mr. Pakkiri Chetti Mr. Gudiala Chetti, Mr. Subramania Ayyar, Mr. Ayyaswami Ayyar and Mr. Krishna Ayyar, bounded on the north by T.S. No. 109-2; east by T.S. No. 109-1; south by T.S. No. 106-2; west by T.S. No. 108	.. ..	0·09
Tanjore, dry, puthamanai punjai, T.S. No. 109-1, Inavanandâru Mr. Balasubrahmanya Gnanambâl, T.S. No. 99-2 A is united on the north by T.S. No. 109-1; east by T.S. No. 108-2; south by alamudikkadu; west by T.S. No. 108	.. ..	0·11

Field Sketch Nos. 3 and 4.

Tanjore, dry, pâlachcherl pulla punjai, T.S. No. 88-2 A, Inavanandâru Mr. Singaravelu Tevan, bounded on the north by T.S. No. 88-1; east by T.S. No. 90-5; south by T.S. No. 88-4 D, C & F; west by T.S. No. 87-4	.. ..	0·05
Tanjore, dry, ellupperisal punjai, T.S. No. 94-2B, Inavanandâru saikum as noted against T.S. No. 95-4 B, bounded on the north by T.S. Nos. 95-5 D and 94-4 A; east by T.S. No. 94-1 C; south by T.S. No. 93-4 B & C; west by T.S. No. 94-4 A & D	.. ..	0·17
Tanjore, dry, ellupperisal punjai, T.S. No. 93-3 B, Inavanandâru Mr. Ponnuswami Konan, whose Power of Attorney is represented by Muthiah Mr. Ponnuswami Konan, bounded on the north by T.S. No. 94-5 A; east by T.S. No. 94-4 B; south by T.S. No. 93-4 B; west by T.S. No. 94-3 A	.. ..	0·00015
Tanjore, dry, ellupperisal punjai, T.S. No. 93-1 B, Inavanandâru Mr. Gnanaguruvu Ayyar E. Kalpivara Ayyan Sri Balasubrahmanya Swami represented by trustee Natesa Ayyar, Mr. Vythinathan Sambasivâl, Mr. Chinnayyan Sambasivâl, Mr. Pallikondathan Sambasivâl, Mr. Vaiyapuri Sambasivâl, Mr. Vythilinga Nadaiyâl, Mr. Rayu Nadaiyâl, Mr. Subramaniya Iyanan, Mr. Sivasamy Chetti and Mr. Sivasami Nadaiyâl, bounded on the north by T.S. Nos. 94-3 B & A and 93-4 A; east by T.S. No. 93-5 B & D; south by T.S. No. 93-4; west by T.S. No. 93-4 A & 3 B	.. ..	0·13
Tanjore, dry, ellupperisal punjai, T.S. No. 93-5 D, Inavanandâru saikum as noted against T.S. No. 94-1 A-2, bounded on the north by T.S. No. 93-5 A; east by T.S. No. 93-1 B; south by T.S. No. 93-3 C; west by T.S. No. 93-3 B	.. ..	0·02
Tanjore, dry, vellimalai punjai, T.S. No. 93-3 B, Inavanandâru Mr. Subramania Pillai and Gnanambâl, bounded on the north by T.S. No. 93-3 A; east by T.S. No. 93-3 B & D; south by puthivaykâl; west by T.S. No. 93-3	.. ..	0·13
Tanjore, dry, ellupperisal punjai, T.S. No. 93-5 D, Inavanandâru saikum as noted against T.S. No. 94-1 A-2, bounded on the north by T.S. No. 93-5 C; east by T.S. No. 93-4 B; south by puthivaykâl; west by T.S. No. 93-3 B and puthivaykâl	.. ..	0·04
Tanjore, dry, vellimalai punjai, T.S. No. 93-10 B, Inavanandâru Mr. Gnanaguruvu Ayyar, bounded on the north by T.S. No. 93-10 A; east by T.S. No. 93-11 B; south by puthivaykâl; west by T.S. No. 93-2 B	.. ..	0·03
Tanjore, dry, vellimalai punjai T.S. No. 93-11 B, Inavanandâru K. Srinivasa Ayyar and Mr. Ayyaswami Ayyar, bounded on the north by T.S. No. 93-11 A; east by T.S. No. 100; south by puthivaykâl; west by T.S. No. 93-11 B	.. ..	0·06
	Total ..	0·64333

Fort St. George, February 7, 1934.

Under section 3 of the Land Acquisition Act, the Governor in Council hereby declares that the land specified below and measuring 0·478 of an acre, be the same a little more or less, is needed for a public purpose, to wit, for a field channel of the Grand Anicut System of the Cauvery-Mettur Project; and under sections 3 and 7 of the same Act, the Special Deputy Collector No. VIII, Tanjore, is appointed to perform the functions of a Collector under the Act and directed to take order for the acquisition of the said land. Under sub-section (1) of section 17 of the Act, the Governor in Council further directs that the possession of the said land may be taken on the expiry of fifteen days from the date of the publication of the notice mentioned in section 9 (1) of the Act. A plan of the land is kept in the office of the Special Deputy Collector No. VIII, Tanjore, and may be inspected at any time during office hours.

12-A

Tanjore district, Pattukkottai taluk,
Nos. 181. Zamin Adambai village.

		ACRS.
Zamin, dry, parambokkumâdi punjai, T.S. No. 164-7 A, Inâvanandâru A. Arumugha Velar and M. Abba Velar (deceased, modified), melvaramdâru Thanjammal Ayyar, bounded on the north by No. 170 and by No. 164-9 A (said by No. 164-1 B, west by No. 164-4 A	.. ..	0·05
Zamin dry, mudukkumâdi, T.S. No. 164-7 A, Inâvanandâru A. Arumugha Velar, melvaram mârn 3/4 Varadarajaswami and 1/4 vaimanikavasal by trustee Thanjammal Ayyar, bounded on the north by No. 163, east by No. 164-8 A, south by No. 164-7 D; west by No. 164-7 A	.. ..	0·01
Zamin dry, manappunjai, T.S. No. 164-8 A, Inâvanandâru V. Alagappa Ayyar, melvaramdâru Sri Varadarajaswami 3/4 Vaimanikavasal by trustee Thanjammal Ayyar, bounded on the north by No. 163, east by No. 164-9 A, south by No. 164-7 A; west by No. 164-5 A	.. ..	0·05
Zamin dry, manappunjai, T.S. No. 164-7 A, Inâvanandâru S. Arumugha Velar, melvaramdâru Sri Varadarajaswami and Vaimanikavasal by trustee Thanjammal Ayyar, bounded on the north by No. 163, east by No. 164-8 A; south by No. 164-7 B; west by No. 164-4 A	.. ..	0·02
Zamin dry, manappunjai, T.S. No. 164-5 A Inâvanandâru C. Ayyappa Velar and C. Ramaswami Velar melvaramdâru Sri Varadarajaswami and Vaimanikavasal by trustee Thanjammal Ayyar, bounded on the north by No. 162, east by No. 164-10 A; south by No. 164-6 B; west by No. 164-4 A	.. ..	0·04
Zamin, dry, manappunjai, T.S. No. 164-9 A Inâvanandâru S. Arumugha Velar, melvaramdâru Sri Varadarajaswami and Vaimanikavasal by trustee Thanjammal Ayyar, bounded on the north by No. 163; east by No. 164-10 A; south by No. 164-8 A; west by No. 164-7 A	.. ..	0·02
Zamin, dry, manappunjai, T.S. No. 164-11 A, Inâvanandâru A. Varadan alias Varadarajâ Chetti and minor Veidyalingam by guardian Velimmmal and Thalvaheddi Kulavanamâru Sri Varadarajaswami and Vaimanikavasal by trustee Thanjammal Ayyar, bounded on the north by T.S. No. 162; east by No. 164-12 A; south by Nos. 164-11 B; west by No. 164-10 A	.. ..	0·02
Zamin dry, theradiippunjai, T.S. No. 158-1 A, Inâvanandâru M. M. Chinnayya Velar melvaramdâru Thanjammal Ayyar, bounded on the north by No. 162; east by No. 158-2 A; south by No. 159-1 B, west by No. 157-11 A	.. ..	0·01
Zamin, dry, theradiippunjai, T.S. No. 158-2 A, Inâvanandâru A. Arunâchala Velar melvaramdâru Thanjammal Ayyar, bounded on the north by Nos. 162 and 160, west by No. 158-3 A; south by No. 159-2 B, west by No. 158-1 A	.. ..	0·01
Zamin, dry, theradiippunjai, T.S. No. 158-3 A, Inâvanandâru minors Chokkani and Chinniyan by guardian and mother Unnamalai, melvaramdâru Thanjammal Ayyar, bounded on the north by Nos. 160 and 159-1; east by No. 158-4 A; south by No. 158-2 B; west by No. 158-2 A	.. ..	0·01
Zamin, dry, theradiippunjai, T.S. No. 158-4 A, Inâvanandâru A. Arunâchala Velar and Chokkani Velar, melvaramdâru Thanjammal Ayyar, bounded on the north by No. 158-3; east by No. 158-4 A; south by No. 158-5 B; west by No. 158-3 A	.. ..	0·02
Zamin, dry, theradiippunjai, T.S. No. 158-4 A, Inâvanandâru R. Abba Velar (deceased, modified), melvaramdâru Thanjammal Ayyar, bounded on the north by No. 158-4 A; east by No. 158-5 A; south by No. 158-4 B; west by No. 158-4 A	.. ..	0·02
Zamin, dry, theradiippunjai, T.S. No. 158-5 A, Inâvanandâru A. Arunâchala Velar, melvaramdâru Thanjammal Ayyar, bounded on the north by No. 158-5 A; east by No. 158-6 B; south by No. 158-5 B; west by No. 158-4 A	.. ..	0·03
Zamin, dry, theradiippunjai, T.S. No. 158-6 A, Inâvanandâru A. Muthuvira Velar, melvaramdâru Thanjammal Ayyar, bounded on the north by No. 158-6 A; east by No. 158-7 A; south by No. 158-6 B, west by No. 158-5 A	.. ..	0·03
Zamin, dry, theradiippunjai, T.S. No. 158-7 A, Inâvanandâru V. Abba Velar, melvaramdâru Thanjammal Ayyar, bounded on the north by No. 162; east by No. 158-8 A; south by No. 158-7 B; west by No. 158-6 A	.. ..	0·03
Zamin, dry, theradiippunjai, T.S. No. 158-8 A, Inâvanandâru Nagore Tevar melvaramdâru Thanjammal Ayyar, bounded on the north by T.S. No. 159-2; east by T.S. No. 159-3; south by No. 158-8 B; west by No. 158-7 A	.. ..	0·02
	Total ..	0·478

NOTE.—The mortgagees for the melvaram interest are Kalianapillai Nagappa Chetti and Rajakkanni alias Sathappa Chetti.

Fort St. George, February 6, 1934.

Under section 3 of the Land Acquisition Act, the Governor in Council hereby declares that the land specified below and measuring 0·18 of an acre, be the same a little more or less, is needed for a public purpose, to wit, for the field channels of the Cauvery-Mettur Project; and under sections 3 and 7 of the same Act, the Special Deputy Collector No. I, Mannargudi, is appointed to perform the functions of a Collector under the Act and directed to take order for the acquisition of the said land. Under sub-section (1) of section 17 of the Act, the Governor in Council further directs that the possession of the said land may be taken on the expiry of fifteen days from the date of the publication of the notice mentioned in section 9 (1) of the Act. A plan of the land is kept in the office of the Special Deputy Collector No. I, Mannargudi, and may be inspected at any time during office hours.

Tanjore district, Pattukkottai taluk,
Inam Parakkalakkottai village

	Acre.
Inam, manavari, thoban nan, sl. S. No. 1 S A, Irrevarundam S. No. 1 in natham Nelam, 1 - 02 Arunachala Velan, eldest son Nadesan, in Vera nilai Vaaram, bounded on the north by No. 1 S A ; east by No. 1 S B, south by No. 1 S C ; west by Vaikkal	0·00
Inam, manavari, pannichcheri, S. No. 1 S B, Irrevarundam S. Nilakandan, physician and resident of Nilapalayam in the taluk, bounded on the north by No. 1 S A ; east by No. 1 S C ; south by No. 1 S D ; west by No. 1 S A	0·05
Inam, manavari vaayakkaran, S. No. 1 S C, Irrevarundam S. Chinnathambi Velan and 3 - 0/3 Arunachala Velan, heirs of Ramalingam Velan, bounded on the north by No. 1 S B ; east by No. 1 S D ; south by No. 1 S E ; west by Vaikkal	0·05
Inam, O.V., Arunachalam, S. No. 1 S D, Irrevarundam S. N. Subbaiya Asari, S. V. Venkatachalam, Servant and 3 Pattukkottai Velan, in the eldest by No. 1 S A ; east by No. 1 S E ; south by Thiruchchitrambalam ; west by Vaikkal	0·02
Total	0·15

List of notified Zamindars for S. No. 1 S A.

[1] S. R. Sriniwasa Ayyangar.	[13] Kandaswami Nadaraj.
[2] P. Rathnam Ayyangar.	[14] P. Ananthaya Thevan.
[3] V. Thirumalachariyar Kumaran.	[15] M. Arunachala Thevan.
[4] Sri Varadharajaperumal Gnanivu Alagaperumal Ayyangar.	[16] V. Subbaiya Ayya Thevan.
	[17] R. Jagadisa.
	[18] S. Sivasubia Thevan.
	[19] S. Pethuraja Thevan.
(5) Adi and Kalyanarama Ayyar.	[20] V. Alagappa Thevan.
	[21] M. Krishna Kurup.
(6) P. K. Ramakrishna Pillai.	[22] Shaik Jamal Sahib.
(7) V. Pattiyappa Reddi.	[23] Muthuvelu Velan.
(8) A. Rathna Kurup.	[24] V. Narayana Thevan.
(9) P. Krishna Kurup.	[25] P. Arunachalam Thevan.
(10) V. Kuttia Kurup.	[26] V. Krishna Reddi.
(11) P. Gopalla Kurup.	[27] Chettiar—Vellaichamia Thevan.
(12) A. Kalappalla Pandaram.	

Fort St. George, February 2, 1934.

Under section 6 of the Land Acquisition Act, the Governor in Council hereby declares that the land specified below and measuring 3·2305 acres, be the same a little more or less, is needed for a public purpose to wit, for the field channel of the Cauvery Mettur Project ; and under sections 3 and 7 of the same Act, the Special Deputy Collector No. IV, Pattukkottai, is appointed to perform the functions of a Collector under the Act and directed to take order for the acquisition of the said land. Under sub-section (2) of section 17 of the Act, the Governor in Council further directs that the possession of the said land may be taken on any day after expiry of fifteen days from the date of the publication of the notice mentioned in section 9 (1) of the Act. A plan of the land is kept in the office of the Special Deputy Collector No IV, Pattukkottai, and may be inspected at any time during office hours.

Tanjore district, Pattukkottai taluk,
Inam Kavalyangal Idaiyanvayal village.

	Acre.
Dry, manikkaram kollai, T.S. No. 6-3 B, Irrevarundar Sri Alagiriswamigal of Avadayarkoil, represented by Thalai, Thiruvadhirai Ashram Srilasri Vyasillam, Inamdar, bounded on the north by No. 6-7 B ; east by No. 6-3 ; south by No. 7 ; west by No. 6-2 A	0·30425
Dry, manikkaram kollai, T.S. No. 6-7 B, Irrevarundar same as T.S. No. 6-3 B, bounded on the north by No. 6-8 B ; east by Nos. 6-10 & 9 ; south by No. 6-6 B ; west by No. 6-7 A	0·16
Dry, ramakaram kollai T.S. No. 6-8 B, Irrevarundar same as T.S. No. 6-3 B, bounded on the north by No. 6-9 B ; east by Nos. 6-12 & 10 ; south by No. 6-7 B ; west by No. 6-8 A	0·05
Dry, Ilankkottai kollai, T.S. No. 6-9 B, Irrevarundar same as T.S. No. 6-3 B, bounded on the north by No. 6-10 B ; east by No. 6-9 A & 9 B ; south by No. 6-8 B ; west by No. 6-9 A	0·03
Dry Ilankkottai kollai, T.S. No. 6-10 B, Irrevarundar same as T.S. No. 6-3 B, bounded on the north by No. 6-11 B ; east by No. 6-10 A ; south by No. 6-9 B ; west by No. 6-10 A	0·03
Dry, Ilankkottai kollai, T.S. No. 6-11 B, Irrevarundar same as T.S. No. 6-3 B, bounded on the north by No. 6-12 B ; east by No. 6-11 A ; south by No. 6-10 B ; west by No. 6-11 A	0·06
Dry, ulli kollai, T.S. No. 1-4 B, Irrevarundar Selvan .. T.S. No. 6-3 B, bounded on the north by No. 1-1 A ; east by No. 1-4 C ; south by No. 1-1 B ; west by No. 1-4 A and Vaikkalkkal	0·04
Dry, ay, kollai, T.S. No. 1-1 A, Irrevarundar Selvi of T.S. No. 6-3 B bounded on the north by Vaikkalkkal ; east by No. 1-1 B ; south by No. 1-4 B ; west by Vaikkalkkal	0·03
Dry, vannan kollai, T.S. No. 1-1 A, Irrevarundar kollai of T.S. No. 6-3 B, bounded on the north by Vaikkalkkal ; east by No. 1-1 B ; south by No. 1-1 A ; west by No. 1-1 A	0·07
Dry, vannan kollai, T.S. No. 1-1 A, Irrevarundar same as T.S. No. 6-3 B, bounded on the north by Vaikkalkkal ; east by No. 1-2 A ; south by No. 1-1 B ; west by No. 1-1 A	0·05
Dry, pulla kollai, T.S. No. 10-2, Irrevarundar same as T.S. No. 6-3 B, bounded on the north by Vaikkalkkal and No. 10-1 ; east by Vaikkalkkal and No. 10-3 ; south by No. 10-3 and 11-1 ; west by Vaikkalkkal and No. 10-1 ..	0·19
Dry, ol odaval kollai, T.S. No. 11 1, Irrevarundar same as T.S. No. 6-3 B, bounded on the north by No. 10-2, east by No. 11-2 ; south by No. 10-2, and 11-1 ; west by Vaikkalkkal ..	0·13
Dry, pulla kollai, T.S. No. 6-9 A, Irrevarundar same as T.S. No. 6-8 B, bounded on the north by Nos. 7 and 6-8 B ; east by No. 6-9 B and 10-1 B, south and west by No. 6-9	0·03
Dry, pulla kollai, T.S. No. 10-1 B, Irrevarundar same as T.S. No. 6-3 B bounded on the south by No. 10-1 A ; east by No. 10-2 B ; south by No. 10-3 and 11-1 ; west by No. 10-1 A	0·03

	Acre.
Dry, pulla kollai, T.S No. 10-3 B, Irrevarundar same as T.S. No. 6-3 B, bounded on the north and east by No. 10-3 A ; south by No. 10-4 B & A ; west by No. 10-1 B ..	0·03
Dry, palli pungai, T.S. No. 10-3 A, Irrevarundar same as T.S. No. 6-3 B, bounded on the north by No. 10-4 B ; east by No. 10-3 B ; south by No. 10-4 A ; west by No. 10-3	0·04
Dry, pulla kollai, T.S. No. 10-4 A, Irrevarundar same as T.S. No. 6-3 B, bounded on the north by No. 10-3 A & 4 B ; east by Nos. 12 & 3 and 11-4 A ; south by No. 10-7 ; west by No. 10-5	0·08
Dry, vaikkal kol, T.S. No. 17-5 A, Irrevarundar Sangam of T.S. No. 6-3 B, bounded on the north and east by No. 17-6 B ; south by No. 21-1 B ; west by No. 16-4 A & B ..	0·03
Dry, pulaichimullan kollai T.S. No. 24-1 B Irrevarundar same as T.S. No. 6-3 B, bounded on the north by No. 17-4 A ; east by No. 25-1 A & 3 B, south by No. 25-1 B ; west by No. 24-1 A	0·04
Dry, nanja kollai, T.S. No. 25 1 B, Irrevarundar same as T.S. No. 6-3 B, bounded on the north by No. 24-1 B ; east No. No. 24 1 C ; south and west by No. 25-1 A ..	0·07
Dry, nanjakollai, T.S. No. 25-3 B, Irrevarundar same as T.S. No. 6-3 B, bounded on the north by No. 25-3 A ; east by No. 26 ; south by No. 21-3 C ; west by No. 25-1 B	0·03
Dry, Kuna kollai, T.S. No. 21-3, Irrevarundar same as T.S. No. 6-3 B, bounded on the north by No. 10 ; east by Vikanakottai ; south by No. 21-1 C ; west by No. 25 ..	0·13
Dry, Kuna kollai, T.S. No. 21-1 C, Irrevarundar same as T.S. No. 6-3 B, bounded on the north by No. 21-3 ; east by Vikanakottai ; south by No. 21-2 C ; west by No. 21-1 B	0·03
Dry, Kuna kollai, T.S. No. 21-2 C, Irrevarundar same as T.S. No. 6-3 B, bounded on the north by No. 21-1 C ; east by Vikanakottai, south by No. 31-3 B ; west by No. 21-2 B	0·03
Dry ayyankal kollai T.S. No. 32-3 B Irrevarundar same as T.S. No. 6-3 B, bounded on the north by Nos. 21-1 C and 32-2 and Vikanakottai, east by Vikanakottai and No. 32-3 C & D, south by Nos. 32-3 D and 36-1 B, west by No. 32-3 D & A	0·13
Dry, ayyani ni kollai, T.S No. 36-1 D, Irrevarundar same as T.S. No. 6-3 B, bounded on the north by No. 32-3 B, east by Nos. 36-1 C, 36 and 35 ; south by No. 36-1 B ; west by No. 35-1 A	0·13
Dry, ayyani ni kollai, T.S No. 36-4 B, Irrevarundar same as T.S. No. 6-3 B, bounded on the north by No. 31-1 D, east by Vikanakottai and No. 35 ; south and west by No. 36-4 A & 10	0·08
Dry ayyalkua kollai, T.S. No. 31-2, Irrevarundar same as T.S. No. 6-3 B, bounded on the north by Vikanakottai, east by Vikanakottai and No. 31-2, south by Nos. 32 and 33 ; west by No. 33	0·11
Dry ulliattuppu kollai, T.S No. 37-1 C, Irrevarundar same as T.S. No. 6-3 B, bounded on the south by No. 37-1 A ; east by Vikanakottai ; south by No. 37 E, west by No. 31-1 A and 36-4 B	0·10
Dry, ulliattuppu kollai, T.S. No. 36-3 B, Irrevarundar same as T.S. No. 6-3 B, bounded on the north by No. 36-2 A ; east by Nos. 37-1 C and 36-4 A, south by No. 37-3 C, Vaikkal ; west by No. 36-3 A	0·09
Dry, mukuli kollai, T.S. No. 37-3 A, Irrevarundar same as T.S. No. 6-3 B, bounded on the north by Vikanakottai ; east by Vikanakottai, No. 37-3 B, south by No. 37-3 D & 4 A ; west by No. 37-4	0·07
Dry, mukuli kollai, T.S No. 37-4, Irrevarundar same as T.S. No. 6-3 B, bounded on the north by No. 37-3 A, east by No. 37-4 A, south by No. 37-4 B ; west by No. 37-5 A	0·01
Dry, mukuli kollai, T.S. No. 37-5 B, Irrevarundar same as T.S. No. 6-3 B, bounded on the north by No. 37-4 B ; east by No. 37 C ; south by No. 37-7 B ; west by No. 37-5 A	0·01
Dry, mukuli kollai, T.S. No. 37-7 B, Irrevarundar same as T.S. No. 6-3 B bounded on the north by No. 37-5 B & 7 A ; east by No. 37-7 C, south by No. 37-8 west by No. 37 7 A and 37-8 B	0·03
Dry, nanjai kollai, T.S. No. 43-2 B, Irrevarundar same as T.S. No. 6-3 B, bounded on the north by No. 6-3 A, east by No. 43-2 C ; south by No. 43-3 B ; west by No. 43-2 A	0·03
Dry, kattayatevan kollai, T.S. No. 61-3 B, Irrevarundar same as T.S. No. 6-3 B, bounded on the north by No. 60-3 B ; east by Nos. 60-3 C & 3 B and 63-3 B ; south by Nos. 60-3 C, 61-2 B and 60 ; west by Nos. 60-5 A & C ..	0·13
Dry, kattayatevan kollai, T.S. No. 61-3 B, Irrevarundar same as T.S. No. 6-3 B, bounded on the north by No. 60-3 B ; east by No. 61 C ; south by No. 61-3 D, west by No. 61-3 A	0·02
Dry, kattayatevan kollai, T.S. No. 61-3 B, Irrevarundar same as T.S. No. 6-3 B, bounded on the north by No. 61-3 E, east by No. 61-3 C ; south by No. 63-7 E, west by No. 61-3 A	0·03
Dry, kattayatevan kollai, T.S No. 63-7 B, Irrevarundar same as T.S. No. 6-3 B, bounded on the north by No. 61-3 B, east by No. 63-8 ; south by No. 65-1 A, west by No. 63-1 A	0·04
Dry, kattayatevan kollai, T.S. No. 65-1 A, Irrevarundar same as T.S. No. 6-3 B, bounded on the north by Nos. 63-1 B & A and 66 ; east by No. 65-2 A, south and west by No. 65-1 D	0·04
Dry, kattayatevan kollai, T.S. No. 65-2 A, Irrevarundar same as T.S. No. 6-3 B, bounded on the north by No. 66, east by No. 67 ; south by No. 65-2 B ; west by No. 65-1 A & B	0·03
Dry, kattayatevan kollai, T.S. No. 67-3 B, Irrevarundar same as T.S. No. 6-3 D, bounded on the north by No. 67-2, east by No. 68-3 A & B ; south by No. 67-3 A ; west by Nos. 67 3 A and 68-3 A	0·06
Dry, kattayatevan kollai, T.S No. 68-3 B, Irrevarundar same as T.S. No. 6-3 B, bounded on the north by No. 67-3 A, east by No. 68-3 A ; south by No. 68-4 B ; west by No. 68-2 A	0·03
Dry, kattayatevan kollai, T.S. No. 68-3 C, Irrevarundar same as T.S. No. 6-3 B, bounded on the north by No. 68-3 B, east by No. 68-4 ; south by No. 68-4 B ; west by No. 68-3 B	0·03

PRINTED UNDER AUTHORITY BY THE GOVERNMENT OF TAMILNADU

	Acs.
Dry, kattuvakkam kollai, T S No. 69-4 B (overreading page 94 T S No. 69 B), bounded on the south by No. 69-4 A; east by No. 68-6 A & B, south by No. 74-3; west by No. 69-5 A & B	0·0045
Dry, kattuvakkam kollai I T S No. 68-4 A, (overreading name of T S No. 68 B) bounded on the north by No. 69-4 A and Pot; east by No. 68-4 B & A, south by No. 69-4 D west by No. 68-6 B & A B	0·16
Dry, kollaiyeri T S No. 76-2 A, (overreading name as T S No. 8-2 B, bounded on the north by No. 76-1; east by No. 76-3 C, south by No. 76-2 B & A; west by Nos. 76-2 B and 68-4 A	0·08
Dry, kollaiyeri, T S No. 78-7 B, (overreading name as T S No. 8-2 B, bounded on the north by No. 76-2 A; east by No. 68-1 A & south and west by No. 76-8 A	0·01
Dry, mail kollai, T.S. No. 69-2, (overreading name as T S No. 68 B, bounded on the north by No. 68-1; east, by No. 81-1, 2 A & B, south by No. 69-3, west by Nos. 69-3 B and 69-6	0·04
Dry, mêdu kollai, T.S. No. 81-2 B (overreading name as T S No. 68 B, bounded on the north by No. 68-1; east by No. 81-2 A & B, south by No. 69-3, west by Nos. 69-3 B and 69-6	0·17
Dry, mêdu kollai, T S No. 68-8 B, (overreading name as T S No. 68 B, bounded on the north by No. 81-2 B; east by No. 68-8 A, south and west by No. 68-2 A	0·003
Dry new kollai, T.S. No. 83-3, (overreading name as T S No. 68 B, bounded on the north by No. 83-1; east by No. 82-1 & 2; south by No. 83-3; west by Nos. 83-1 and 83-3 B	0·19
Dry, pallipâlai thoppu, T S No. 97-4, (overreading name as T S No. 8-2 B, bounded on the north by No. 96-1; east by No. 97-1 B; south by No. 97-3; west by No. 8-2 B	0·07
Dry, pattikkal thoppu, T S No. 91-1 B (overreading name as T S No. 68 B, bounded on the north by No. 91-1 A, east by No. 91-2 B, south by No. 91-2 C, west by No. 92-2	0·04
Dry, vîrasenkôil kollai, T S No. 81-2 B, (overreading name as T S No. 8-2 B bounded on the north by No. 81-2 A; east by No. 80-1 B, south by No. 81-2 C, west by No. 81-1 B	0·04
Dry, vîrasenkôil kollai, T.S. No. 80-1 B, (overreading name as T S No. 8-2 B, bounded on the north by No. 80-1 A; east by No. 87, south by No. 80-1 D, west by No. 81-2 D	0·04
Total ..	1·0995

Fort St. George, February 6, 1934.

Under section 6 of the Land Acquisition Act, the Governor in Council hereby declares that the land specified below and measuring 0·2815 of an acre, be the same a little more or less, is needed for a public purpose, to wit, for excavating a side drain alongside the Alwarkam main channel; and under sections 3 and 7 of the same Act, the Special Deputy Collector No. IV Pattukkottai, is appointed to perform the functions of a Collector under the Act and directed to take order for the acquisition of the said land. Under sub-section (1) of section 17 of the Act, the Governor in Council further directs that the possession of the said land may be taken on the expiry of fifteen days from the date of the publication of the notice mentioned in section 6 (1) of the Act. A plan of the land is kept in the office of the Special Deputy Collector No. IV, Pattukkottai, and may be inspected at any time during office hours.

Tanjore district, Pattukkottai taluk,
No. 38. Veltuvakottai village.

	Acs.
Government, dry, T.S. No. 8 B-5 B belonging to P. Veyyawara Konar, bounded on the north by No. 8-1; east by No. 438-3 C-1 D, south by No. 8 B-6 B & A; west by No. 8 B-5 A	0·05
Government, dry T.S. No. 8 B-3 B, belonging to P. Devinda Konar, bounded on the north by Nos. 8 B-5 B and 405; east by Nos. 8 B-7 B and 405, south by No. 8 B-7 B; west by No. 8 B-3 A	0·02
Government, dry T.S. No. 8 B-9 B belongs to P. Pattiyavenni Konar and Kunji Konar, bounded on the north by Nos. 8 B-8 B and 405, east by No. 405, south by No. 8 A-10 B & 12 B; west by No. 8 B-7 A	0·10
Government, dry T.S. No. 8 A-11 B, belonging to A. Appasami Konar, bounded on the north by No. 8 B-7 B; east and south by No. 9 A-11 B, west by No. 8 A-10 A	0·0305
Government, dry T.S. No. 8 A 11 B, belongs to Muthu alias Vana Konar, Muthu Konar, minor G. Gopâla alias Vana Konar, guardian Thaikammal and M. Anjammal alias Veera Konar, bounded on the north by No. 8 B-7 B, east by No. 9 B, south by No. 9 A-14 B; west by No. 8 A-11 A & 11 D	0·05
Government, dry T.S. No. 8 A-14 B, belonging to A. Vîrayi, alias Rangammalâgaru, bounded on the north by No. 9 A-31 D; east by Nos. 31 and 9 A-15, south by No. 9 A-14 A & 16; west by No. 8 A-14 A	0·24
Government, dry, T.S. No. 9 A 13, belonging to same as in T S No. 8 A-11 is bounded on the north by No. 9 A-14 B; east by No. 429, south and west by No. 9 A-14 B	0·001
Total ..	0·2914

Fort St. George, February 8, 1934.

Whereas it appears to the Government that the land specified below is needed for a public purpose, to wit, for the field channels of the Cauvery-Mettur Project, notice to that effect is hereby given to all whom it may concern in accordance with the provisions of section 4 (1) of the Land Acquisition Act I of 1894 as amended by the Land Acquisition Amendment Act XXXVIII of 1923; and the Governor in Council hereby appoints the Special Deputy Collector No. I, Mannargudi, his staff and watchmen to exercise the powers conferred by section 4 (2) of the Act. Under sub-section 4 of section 17 of the Act, the Governor in Council directs that in view of the urgency of the case, the provisions of section 5 A of the Act shall not apply to this case.

Tanjore district Pattukkottai taluk,
Inam Manamelakudi village.

	Approximate extent. Acres.
Tank, dry (Inâmdar) portal S. No. 120 B 1 B 1, (overreading as Panchapakesa Aiyar, bounded on the north by No. 120 B 1, east and south by No. 130-6 B-2; west by No. 130-8 A-1	0·03

Fort St. George, February 7, 1934.

Whereas it appears to the Government that the lands specified below are needed for a public purpose, to wit, for the field channels of the Cauvery-Mettur Project, notice to that effect is hereby given in all whom it may concern in accordance with the provisions of section 4 (1) of the Land Acquisition Act I of 1894 as amended by the Land Acquisition Amendment Act XXXVIII of 1923, and the Governor in Council appoints the Special Deputy Collector No. I, Mannargudi, his staff and watchmen to exercise the powers conferred by section 4 (2) of the Act. Under section 3 (c) of the same Act, the Governor in Council appoints the Special Deputy Collector No. I, Mannargudi, to perform the functions of a Collector under section 5-A of the Act.

Tanjore district, Pattukkottai taluk,
Zamin Arivetti village.

	Approximate extent. Acres.
Ryot, dry, S. No. 100-1 A 2, (overreamder P. V. D. P. R. V. R. Ramaswami Chettiyar), bounded on the north by No. 100-1 A 1, east by No. 100-1 B south by No. 101-1 A; west by No. 140-3	0·0040
Ryot, dry S. No. 102 1, (Inâmdar Sri Vairavaperumal Pillai Kaliyuga Pasari, bounded on the north by No. 102-1, east by No. 102-3, south by No. 103-6; west by No. 100-1 B	0·0025
Kudi dry, S. No. 311-1 C, (inâmdar V Kannavenni Vanathirian, claimant V Chidambara Vanathirian), bounded on the north by No. 311-1 A, east and south by No. 322; west by No. 317-3 B	0·0047
Zamin, wet, S No. 439-10 D, (Inâmdar Sri Periakuppaiyavenni (rustee P. V. D. P. R. V. R. Ramaswami Chettiyar), bounded on the north by No 439-10 A, east by No. 439-10 B & 10 C; south by Nos. 439-20 C and 439-1 B, west by No. 374	0·04
Puramboke, thandalpasi dry, S. No. 413-2 (overreamder P. V. D. P. R. V. R. Ramaswami Chettiyar), bounded on the north by No. 413-1, east by No. 457; south by No. 461; west by No. 417-4 B	0·05
Zamin, dry, S. No. 426-1 D, (overreamder Muthu Vairavan, Akkalan Kuppaiyavenni guardian mother Nanu Ammal), Ayirai, bounded on the north by No. 426-3 A, east by No. 426-1 B, south by No. 426-1 E; west by No. 426-1 A	0·0036
S. No. 469-3 (P. No. 508, dryl. (overreamder P. V. D. P. R. V. R. Ramaswami Chettiyar), bounded on the north by Nos. 470-1 and 491 east by No. 469-1 B; south by Nos. 468-1 B and 468-2, west by No. 469-2 and 469-1	0·03
S. No. 481-1 (P. No. 504, dryl. (overreamder P. V. D. P. R. V. R. Ramaswami Chettiyar), bounded on the north by No. 471-2 A; east by No. 481-3; south and west by No. 482	0·0222
Zamin, manavari S. No. 455-2 A 1, (overreamder same as in S. No. 426-1 D, bounded on the north by No. 455-7 B, east by No. 454-1; south by No. 455-2 A-2 & 2 C 2; west by No. 467	0·04
Ryot, manavari S No. 454-1, (overreamder same as in S. No. 426-1 D, bounded on the north by No. 455-1 B & 7 E, east by Pulayi agraharam; south by No. 454-2; west by No. 455-1 A	0·05
Zamin, dry, S. No. 455-7 C, (overreamder same as in S. No. 426-1 D, bounded on the north by Pulayi agraharam; east by No. 455-7 E, south by by No. 455-7 D, west by No. 455-7 A	0·0078
Zamin, dry, S. No. 455-7 E, (overreamder, same as in S. No. 426-1 D, bounded on the north by No. 455-7 D; east by Pulayi agraharam; south by No. 461-1; west by No. 455-7 B	0·07
S. No. 484-2, (P. No. 505, dryl. (overreamder P. V. D. P. R. V. R. Ramaswami Chettiyar, bounded on the north by No. 473-2 A, east by No. 480-3; south by No. 479-1, west by No. 480-1	0·03
Ryot, dry, S. No. 512-4 B, (overreamders K. Pakyam Chettiyar, claimant S. Venkatachala Chettiyar, bounded on the north by No. 513-1 A; east by No. 513-4 C; south by No. 514, west by No. 512-6 B	0·0030

Note.—Inâmdar for the above lands except for those held on (overreamdership P. V. D. P. R. V. R. Ramaswami Chettiyar of Tiruvayaru.

Fort St. George, February 10, 1934

Whereas it appears to the Government that the lands specified below are needed for a public purpose, to wit, for the field channels of the Cauvery Mettur Project, notice to that effect is hereby given to all whom it may concern in accordance with the provisions of section 4 (1) of the Land Acquisition Act I of 1894, as amended by the Land Acquisition Amendment Act XXXVIII of 1923; and the Governor in Council hereby authorises the Special Deputy Collector No. 7, Mannargudi, his staff and workmen to exercise the powers conferred by section 4 (2) of the Act. Under sub-section (3) of section 17 of the Act, the Governor in Council directs that in view of the urgency of the case the provisions of section 5-A of the Act shall not apply to this case.

Tanjore district, Pattukkottai taluk,
Zamin Attiyuttu village.

	Approximate extent.
	acres.
Eyrdi, dry, S No. 243-1 B, kudiyanandan V Ramappa and 8 others, chairmdo. Hindu Chettiyar and Durai swami Ayyangar, bounded on the north by No. 250-3; east by No. 250-1 C & D; south by No. 253-1 A; west by No. 253-1 A & 2 B	0·01
Eyrdi, dry, S. No. 253-15 A, kudiyanandan A Vairappa Vanniliyan, bounded on the north by No. 252-1, east by No. 253-16 A; south by No. 253-15 B, west by No. 253-15	0·01
Eyrdi, dry, S No. 253-16 A, kudiyanandan K. S. Narayana Vanniliyan, bounded on the north by No. 253-14 D, east by No. 253-1, south by No. 253-17 B & 16 B, west by No. 253-16 B & 15 A	0·01
Eyrdi, dry, S No. 253-F A, kudiyanandan A. Shanmugha Aruseithi, bounded on the north by No. 253-... B C, east and south by No. 253-G B, west by No. 253-1 A	0·01
Eyrdi, dry, S No. 253-1 A, kudiyar 16-1a A Nanayya Aruseithi, bounded on the north by No. 253-1 east by No. 253-1 B & A; south by No. 253-1 B & A, west by No. 253	0·01
Eyrdi, dry, S No. 349-7 D, kudiyanandan V Chidambara Nandiyan bounded on the north by No. 349-7 A; east by No. 349-8 B, south by No. 349-7 C; west by No. 349-6 C	0·01
Eyrdi, dry, S No. 349-8 D kudiyanandan N Perumal Kandhi, bounded on the north by No. 349-8 A; east by No. 350-2 A; south by No. 349-9 C; west by No. 349-7 B	0·01
Eyrdi, dry, S No. 240-11 B, kudiyanandan T T Nandyappa Vanniliyan, bounded on the north by No. 248, east by Palayi Akadu and No. 248, south by No. 245; west by No. 240-11 A	0·01
Eyrdi, dry, S No. 192-0, kudiyanandan Sri Vaigunavarkarumi Trustee Kalimuthu Pillai, bounded on the north by No. 192-1 A, east by No. 191-1 C & 2 C	0·07[illegible]
Forest, poonjai manilpurampoke, S. No. 313-A (P No. 405) kudiyanandan Sri Vaigunavarumi Trustee Kalimuthu Pillai, bounded on the north by No. 192-1 B, east by No. 213-1, south by No. 190-1 B, west by No. 213-A	1·23
Dry, S No. 240-2 (P No. 430), kudiyanandan N M Velu Kandhiah Sahiyan and 8 Sevanmurai kuttuvan, bounded on the north by No. 240-3 A; east the north by No. 240-1, west by No. 240-2 A & 2 B	0·01
Dry S. No 239-2 (P No. 433) kudiyanandan Sivaswami Aruseithi, N Chinnayyan Aruseithi, S. R. Ramaswami Ayyan, N Chidambaram Aruseithi, N Rayan Aruseithi, Kanniswami Aruseithi, Arumugham Aruseithi, Chinnayyan Aruseithi, B Duraiswami Aruseithi and Ramaswami Vanniliyan, bounded on the north by No. 239-13 E, east by No. 239-11 south by No. 239-3 A & 14 B; west by No. 234 to	0·01
Aglah manjakal tarisu, S No. 428-2 (P. No. 1334) kudiyanandan P. V. D. P. R. V. R. Ramaswami Chettiyar, bounded on the north by No. 42 B, east by No. 428-3, south by No. 427 I B; west by No. 424-1	0·01
Kadukkai kadu, S. No. 432 I (P. No. 1366), kudiyanandar P. V. D. P. R. V. R. Ramaswami Chettiyar, bound ed on the north by No. 431 I, east by No. 432-2 A, south by No. 432 3, west by No. 4-6 2 A	0·01
Eyrdi, dry S No. 352-2 B, kudiyanandar P. V. D. P. R. V. R. Ramaswami Chettiyar, bounded on the north by No. 352-2 B, east by No. 353-2 D, south by No. 352-2 C; west by No. 351-1 A	0·00155
Eyrdi, dry S No. 350-1 C, pothanandar P. V. D. P. R. V. R. Ramaswami Chettiyar, kudiyanandars R. Kalaivanand Kandhiyan, L. Velayan Manaikkaran, L. Rakumaniya Kandhiyan and S. Athiyuthia Mana Ulaiyan, bounded on the north by No. 350-1 A; east by No. 350-6 B, south by No. 350-1 B, west by No. 350-1 D	0·00351
Eyrdi, melvaram, S. No. 403-B, melvaramdar Ramaswami Chettiyar, kudiyanandar R. Govinda Sendhiyan, chitamat Ramayal 4 Vanniliyars, bounded on the north by No. 403 I, east by No. 403-3, south by No. 403; west by No. 404-6 C & 2 & 5 C	0·07
Note.—Melvaramdar for the above lands belongs to P. V. D. P. R. V. R. Ramaswami Chettiyar, Puduvayal.	
Eyrdi, melvaram, S. No. 456-2 A-2, kuvaramdar Muthu Vairava Ahamun Servaigarar guardian Kamakshiammal Ayyar, bounded on the north by S. No. 455-7 A 1, east by No. 456-3 B; south, by No. 455-2 B & 1 B, west by No. 453	0·00
Eyrdi, melvaram, S No. 455-7 A, kuvaramdar Muthu Vairava Ahamun Servaigarar, guardian Kamakshiammal Ayyar, bounded on the north by Palayi Agraharam; east by No. 455-7 C, south by No. 450-7 B, west by No. 455-9 A & 7 A	0·05
Eyrdi, melvaram, S No. 455-7 D, kuvaramdar Muthu Vairava Ahamun Servaigarar guardian Kamakshiammal Ayyar, bounded on the north by Palayi Agraharam; east by Palayi Agraharam and No. 455-7 E; south by No. 455-7 B & 7 E, west by No. 455-7 C	0·02
Total ..	0·24111

Fort St. George, February 7, 1934.

Whereas it appears to the Government that the lands specified below are needed for a public purpose, to wit, for field channels of the Grand Anicut System of the Cauvery Mettur Project, notice to that effect is hereby given to all whom it may concern in accordance with the provisions of section 4 (1) of the Land Acquisition Act I of 1894, as amended by the Land Acquisition Amendment Act XXXVIII of 1923; and the Governor in Council hereby authorises the Special Deputy Collector No VIII, Tanjore, his staff and workmen to exercise the powers conferred by section 4 (2) of the Act. Under section 3 (c) of the same Act, the Governor in Council appoints the Special Deputy Collector No VIII, Tanjore, to perform the functions of a Collector under section 5-A of the Act.

Tanjore district, Pattukkottai taluk,
No. 91. Zamin Sillattur village.

	Approximate extent.
	acres.
Channel No. 1.	
Zamin, dry, Pulaya tharai (cart-track on ground), T.S No. 238-2, Iruvaraudar S. Muthuswami Pattipolaiyar, claimant, for representative S. Rm Ar Rm. Ramanathan Chettiyar, bounded on the north by No. 231-2, east by No. 239-1, south by No. 78-2, west by No. 239-3 ..	0·02
Channel No. 3.	
Zamin, dry (path or ground), vakaikulattam added, T.S. No. 20-1 B, Iruvaraudar S. Rm. Ar Rm. Ramanathan Chettiyar, bounded on the north by No. 20-2 A; east by No. 20-4 B; south by No. 31 west by No. 27-3 ..	0·000
Zamin, dry (cart-track on ground) combination, T.S. No. 20-B B, Iruvaraudar S. Rm. Ar. Rm. Ramanathan Chettiyar, bounded on the north by No. 20-3 [illegible] by No. 37, south by No. 180-4 A, west by No. 20-2 A ..	0·004
Total .	0·013
Channel No. 13	
Zamin, dry (cart-track on ground) cavel poniai T.S No. 110-1 B, Iruvaraudar S. Rm. Ar. Rm. Ramanathan Chettiyar, bounded on the north by No. 110-7 A, east by No. 116-4 C; south by No. 116-1 A, west by No. 110-1 A ..	0·008
Channel No. 11.	
Zamin, dry (cart-track on ground) morbachakkal, T.S. No. 283 B, Iruvaraudar S. Rm. Ar Rm. Ramanathan Chettiyar, bounded on the north by No. 284-A, east by No. 116-10 A, south by No 36, west by No. 39-2 A .	0·03
Channel No. 24	
Zamin, dry (cart-track on ground), T.S. No. 344-3 B, Iruvaraudar S. Rm. Ar Rm. Ramanathan Chettiyar, bounded on the north by No. 341-8 A, east by No. 344-3 C; south by No. 345-1 A; west by No. 344-3 A ..	0·004
Channel No. 27.	
Zamin dry (cart-track on ground), T.S. No. 414-18 B, Iruvaraudar S Rm. Ar Rm, Ramanathan Chettiyar bounded on the north by No. 116-13 A; east by No. 404; south by No. 414-22 C; west by No. 416-1 B . ..	0·004
Channel No. 6	
Zamin, dry, tharam (cart-track on ground), T.S. No. 248-2, Iruvaraudar S Rm. Ar Rm. Ramanathan Chettiyar, bounded on the north by No. 247 I B, east and south by No. 251, west by No. 246-1 ..	0·008
Zamin, dry, intermixed with poniai (cart-track on ground) T.S. No. 31 4 B, Rukkumadar K Muthuswami Pattipolaiyar, bounded on the north by No. 31 I A; east by No. 32-4 A, south by No. 31-4 C; west by No. 31-3 B	0·01
Total ..	0·03
Grand total ..	0·04

Whereas it appears to the Government that the land specified below is needed for a public purpose, to wit, for the extension of the tunnel of sluice No. 2 of Thiruvengadam Periyakulam tank, notice to that effect is hereby given to all whom it may concern in accordance with the provisions of section 4 (1) of the Land Acquisition Act I of 1894, as amended by the Land Acquisition Amendment Act XXXVIII of 1923, and the Governor in Council hereby authorises the Revenue Divisional Officer, Tirunelveli, his staff and workmen to exercise the powers conferred by section 4 (2) of the Act. Under section 3 (c) of the same Act, the Governor in Council appoints the Revenue Divisional Officer Tirunelveli to perform the functions of a Collector under section 5 A of the Act.

Tirunelveli district, Sankarankoil taluk,
Thiruvengadam village.

	Approximate extent.
	acres.
Kudiyanandan, wet, S No. 794-1 Patt, belonging to Lakshmi Ammal, bounded on the north, east and south by S. No 795-1 part, west by S. No. 801	0

Under section 6 of the Land Acquisition Act, the Governor in Council hereby declares that the land specified below, and measuring 0·08 of an acre, be the same a little more or less, is needed for a public purpose, to wit, for borrow pits between R D. Nos 22 50 to 22/80 of the Grand Anicut Canal; and under sections 3 and 7 of the same Act, the Special Deputy Collector No. VIII, Tanjore, is appointed to perform the functions of a Collector under the Act and directed to take order for the acquisition of the said land. A plan of the land is kept in the office of the Special Deputy Collector No. VIII, Tanjore, and may be inspected at any time during office hours.

Tanjore district, Pattukkottai taluk,
No. 94. Zamin, Sillattur village.

	ACRE.
Zamin, dry, kuttaperumal ganjal, T.S No. 214-1 B, Inavarmidar S. Kn. Ar. Kn. Ramanathan Chettiyar, owner of the huts on the land, Seram, Muthu Muthan and Navalan, Arokiaswami Nayudu, Chinnathambi Kavalkar and Ramaswami Ambalakaran, bounded on the north by No. 211; east by No. 214-2 E, south by No. 214-1 A, west by No. 213	0·33
Zamin, dry, kuttaperumal ganjal, T.S. No. 214-2, kuttavarmidar A. M. Sockanna Ambalakaran, melvaram ryot S. Kn. Ar. Kn. Ramanathan Chettiyar, bounded on the north by No. 214-1 A & 2 A; east by No. 214-1 C; south by No. 214-4; west by No. 213	0·25
Total ..	0·58

Under section 6 of the Land Acquisition Act, the Governor in Council hereby declares that the land specified below and measuring 0·024 of an acre, be the same a little more or less, is needed for a public purpose, to wit, for field channels of the Grand Anicut System of the Cauvery-Mettur Project; and, under sections 3 and 7 of the same Act, the Special Deputy Collector No. VIII, Tanjore, is appointed to perform the functions of a Collector under the Act and directed to take order for the acquisition of the said land. A plan of the land is kept in the office of the Special Deputy Collector No. VIII, Tanjore, and may be inspected at any time during office hours.

Tanjore district, Pattukkottai taluk,
No. 99. Zamin Vellur village.

	ACRE.
Zamin, dry, paruthari ganjal, T.S. No. 123-3 D, kuttavarmidar M. Chinnaiah Sahiban, kuttavarmidar Rao Bahadur P. S. Rajappa, bounded on the north by No. 123-2 A; east by No. 123-3 C; south by No. 122; west by No. 121 2 A	0·007
Zamin, dry, palaiyatharam, T.S. No. 16-3, kuttavarmidar Rao Bahadur P. S. Rajappa, bounded on the north by No. 15-1; east by No. 16-2; south by No. 16-4; west by No. 15-1	0·061
Zamin, dry, palaiyatharam, T.S. No. 16-5, kuttavarmidar Rao Bahadur P. S. Rajappa, bounded on the north by No. 16-4; east by No. 16-6; south by No. 17; west by No. 16-2	0·001
Zamin, dry (drainage channel permanently) paruthari ganjal, T.S. No. 213-4 B, kuttavarmidar Rao Bahadur P. S. Rajappa, bounded on the north by No. 213-3 E; east by 213-4 C; south by No. 210-1 A; west by No. 213-4 A ..	0·01
Total ..	0·084

Fort St. George, February 9, 1934.

Under section 6 of the Land Acquisition Act, the Governor in Council hereby declares that the land specified below and measuring 0·0581 of an acre, be the same a little more or less, is needed for a public purpose, to wit, for the field channels of the Cauvery-Mettur Project; and, under sections 3 and 7 of the same Act, the Special Deputy Collector No. I, Mannargudi, is appointed to perform the functions of a Collector under the Act and directed to take order for the acquisition of the said land. A plan of the land is kept in the office of the Special Deputy Collector No. I, Mannargudi, and may be inspected at any time during office hours.

Tanjore district, Pattukkottai taluk,
Inam Vattagudi Dikkadai village.

	Assn.
Inam, dry, No. 19-7 A-1, melvaramdar K. Chinnappa Valar, kudivaramdar minor Perumal, guardian mother Nallayee, bounded on the north by No. 21, east by No. 70-7 A-2, south by No. 70-7 B; west by No. 19 A ..	0·0017
Inam, perumbadai, marukkal nakkalam, No. 73-3, kuttavarmidar Thiruvalangadu alias Nadimuthu Pillai, bounded on the north by No. 70-5 B; east by Vattagudi drain; south by No. 70-7 B; west by No. 14-2	0·04
Inam, dry, No. 14-2 A-2, kuttavarmidar Thiruvalangadu alias Nadimuthu Pillai, bounded on the north by No. 14-2 B-1; east by No. 14-2 B; south by No. 14-2 C-2; west by No. 14-2 B	0·0054
Inam, dry, No. 14-2 A, kuttavarmidar Chinnu alias Nadimuthu Pillai, bounded on the north by No. 14-2 [illegible] No. 14-2 B, south by No. 14-4; west by No. 14-2 C ..	0·01
Total ..	0·0551

Fort St. George, February 7, 1934.

Under section 6 of the Land Acquisition Act, the Governor in Council hereby declares that the land specified below and measuring 0·20 of an acre, be the same a little more or less, is needed for a public purpose, to wit, for field channels of the Cauvery Mettur Project land, under sections 3 and 7 of the same Act, the Special Deputy Collector No. VII, Tanjore, is appointed to perform the functions of a Collector under the Act and directed to take order for the acquisition of the said land. A plan of the land is kept in the office of the Special Deputy Collector No. VIII, Tanjore, and may be inspected at any time during office hours.

Tanjore district, Pattukkottai taluk, No. 104, Zamin Nemmeli Tippiyakkudi (second list) village,

	ACRE.
Zamin, dry, Devakkottai ganjal, T.S. No. 110-2 B, kuttavarmidar Rao Bahadur P. S. Rajappa, bounded on the north by No. 110-1; east by No. 110-2 C; south by No. 110-2 B; west by No. 110-2 A	0·01
Zamin, dry, paiyan anji, T.S. No. 141-3, kuttavarmidar Rao Bahadur P. S. Rajappa, bounded on the north by No. 141-2; east by No. 143-2; south by No. 141-4; west by No. 141-2	0·001
Zamin, dry, dalavayal, T.S. No. 100-2, Pattukkottai Rao Bahadur P. S. Rajappa, bounded on the north by No. 100-1; east by No. 103-3; south by No. 100-3 & 4; west by No. 100-1	0·10
Zamin, dry, rajapuram varie, T.S. No. 143-3, kuttavarmidar Rao Bahadur P. S. Rajappa, bounded on the north by No. 143-1, 2 & 3; east by No. 143-4 & 2; south by No. 113-3 & 9; west by No. 143-2	0·01
Zamin, dry, devakottai, T.S. No. 139-2, kuttavarmidar Rao Bahadur P. S. Rajappa, bounded on the north and east by No. 139-1, south by No. 143-4, west by No. 140-2	0·15
Zamin, dry, kuravan ganjal, T.S. No. 143-2, kuttavarmidar Rao Bahadur P. S. Rajappa, bounded on the north by No. 143-1; east by No. 143-3, south by No. 144-1, west by No. 155	0·002
Zamin, dry, pudhiadi ganjal, T.S. No. 144-1, kuttavarmidar Rao Bahadur P. S. Rajappa, bounded on the north by No. 152-1, east by No. 143-2, south by No. 150-2; west by No. 155-3	0·002
Zamin, dry, perumpadu, T.S. No. 201-2 A, kuttavarmidar Rao Bahadur P. S. Rajappa, bounded on the east by No. 201-1 A; east by No. 201-2 B; south by No. 180-1; west by No. 178	0·003
Zamin, dry, perumpadu, T.S. No. 201-1 A, kuttavarmidar Rao Bahadur P. S. Rajappa, bounded on the north by No. 201-1 A, east by No. 201-1 B; south by No. 201-2 A; west by No. 178	0·01
Total ..	0·29

Whereas it appears to the Government that the land specified below is needed for a public purpose, to wit, for the field channels of the Cauvery Mettur Project, notice to the effect is hereby given to all whom it may concern in accordance with the provisions of section 4 (1) of the Land Acquisition Act I of 1894, as amended by the Land Acquisition Amendment Act XXXVII of 1923, and the Governor in Council hereby authorizes the Special Deputy Collector No. IV, Pattukkottai, his staff and workmen to exercise the powers conferred by section 4 (2) of the Act. Under section 3 (c) of the same Act, the Governor in Council appoints the Special Deputy Collector No. IV, Pattukkottai, to perform the functions of a Collector under section 5-A of the Act.

Tanjore district, Pattukkottai taluk,
Inam Ettivayal village

	Appxmtd. Area. ACRE.
Manavari, marukkal kattalai ganjal, T.S. No. 81-1 A, kuttavarmidar Sri Balasubramaniaswami trustee K. Krishna Ayyar, bounded on the north by S. No. 80; east and south by No. 81-1 B; west by Manavanvayal ..	0·06
Manavari, marukkal kattalai ganjal, T.S No. 81-3 C, kuttavarmidar Sri Balasubramaniaswami trustee S. Natesa Ayyar, bounded on the north by No. 81-1 B, east by No. 81-4 C, south by No. 81-3 A, west by Manavanvayal	0·01
Manavari, marukkal kattalai ganjal, T.S No. 85-4 A, kuttavarmidar Narayana Chetti, bounded on the north by No. 85-3 C, east by No. 86-4 B, south by No. 84-1, west by Manavanvayal	0·02
Manavari, marukkal kattalai ganjal, T.S. No. 85-1 A, kuttavarmidar Narayana Chetti, bounded on the north by No. 84-1, east by No. 85-1 B; south by No. 85-4 A; west by Manavanvayal	0·05
Manavari, nanjilmannaiyarkkattu thariel, T.S. No. 84-3 C, kuttavarmidar Subramanya Ayyar, bounded on the north by No. 84-4 C, kuttavarmidar Ananthanarayana Ayyar, bounded on the north by No. 84-4 A & 4 B; east by Nos. 84-4 D and 105, south by No. 105, 84-4 B by No. 84-4 B	0·04
Manavari, nanjilmannaiyarkkattu thariel, T.S. No. 84-4 E, kuttavarmidar Subramanya Ayyar, bounded on the north and east by No. 84-4 D; south by No. 105, west by No. 84-4 D	0·04
Manavari marukkayal kattalai, ganjal, T.S No. 123-3 C, kuttavarmidar Subrahmanya Ayyar, bounded on the north and east by No. 123-3 B; south by No. 100; west by No. 123-3 B	0·05
Total ..	0·12

Whereas it appears to the Government that the lands specified below are needed for a public purpose, to wit, for the field channels of the Grand Anicut System of the Cauvery-Mettur Project, notice to that effect is hereby given to all whom it may concern in accordance with the provisions of section 4 (1) of the Land Acquisition Act I of 1894, as amended by the Land Acquisition Amendment Act XXXVIII of 1923, and the Governor in Council hereby authorizes the Special Deputy Collector No VIII Tanjore, his staff and workmen to exercise the powers conferred by section 4 (2) of the Act. Under section 3 (c) of the same Act, the Governor in Council appoints the Special Deputy Collector No VIII, Tanjore, to perform the functions of a Collector under section 5-A of the Act.

Tanjore district, Pattukkottai taluk,
No. 249. Chavea Avadiyarkovil village

	Approximate extent.
	ACRE.
Channel No. 1.	
Inam, poramboke, kudiyiruppu polaiyidam T.S. No 95-1 in part) Nos. 327, 328 part and 325 part, representatives S Gurusami Ayyar and 28 others as per list below bounded on the north by No. 1 2 1 and 7/3 Kottur road by No 96-3 ; south by No. 91 1 3, west by pullettu	0·15
Inam poramboke vaikal odai, T.S. No. 219-6 (in part) No. 1301 representatives S. Gurusami Ayyar and 28 others as per list below, bounded on the north by No. 219-5; east by No. 212-2 ; south by No. 219-1 0 ; west by No. 212-3	0·01
Inam, dry, vellari odai plot, T.S. No. 139-2 C kudiyiruppu of M Venkatesa Tevar and S Velayutha Tevar, representatives of S Sankarana Ayyar, S. Gurusami Ayyar, and Ahammad Maideen S. Muthuswami Tevar and R Nataraja Ayyar bounded on the north by No. 139-2 B; east by No. 139-2 F; south by No. 139-2 D ; west by No. 139-2 A	0·001
Total ..	0·27
Channel No. 2.	
Inam, poramboke, kudaliyayal polyanidam, T.S. No. 95-3 (inalmal Nos. 307, 308 part and 309 part), representatives S Gurusami Ayyar and 28 others as per list below, bounded on the north by Pallattur and No. 95-3 A ; east by No. 95-5 , south by Kot. No. and 95-3 ; west by Pallattur	0·41
Grand Total .	0·69

The list of persons referred to above.

1 Gurusami Ayyar	Vera Rose alias Valiya Kutti.
2. Sankara Ayyar	3. Andi Asiriyappa.
4(1 Gurusami (servant), trustee Upadesha Kan.	5. M Dhanaraj Tevar. c/o S.S. Ahammad Maideen Marakkayar.
6. Rahmathulla Ayyar	7. C. Sheikdawud.
8. Rajamal	9. Mohammad Meera Saib. Mohammad Ameen (minor)
10. Narayanaswamy Ayyar	11. S. (2) Shamsuddin Marakkayar.
12. Rajamal	13. Gurusami Nalla Muhammad Lebbai.
14. Subramania Ayyar.	Kanibu 15. Syed Muhammad.
16. Subramania Ayyar.	17. Valiha Pillai.
18. Ganesa Pillai.	

Whereas it appears to the Government that the land specified below is needed for a public purpose, to wit for the field channels and rear channel of the canal system of the Cauvery-Mettur Project, notice to that effect is hereby given to all whom it may concern in accordance with the provisions of section 4 (1) of the Land Acquisition Act I of 1894 as amended by the Land Acquisition Amendment Act XXXVIII of 1923, and the Governor in Council hereby authorizes the Special Deputy Collector No V, Tanjore, his staff and workmen to exercise the powers conferred by section 4 (2) of the Act. Under section 3 (c) of the same Act, the Governor in Council appoints the Special Deputy Collector No. V, Tanjore, to perform the functions of a Collector under section 5-A of the Act.

Tanjore district, Pattukkottai taluk,
Inam Nadiyam village

	Approximate extent.
	ACRE.
(For field channel.)	
Inam, dry, Vaikkalvayal thoppu, T.S. No. 97-7 C, kudiyiruppu; Kaliyanika Ambalagaran, bounded on the north by No. 97-7 B; east by No. 97-5 H; south by No. 98-2 ; west by No. 97-7 G	0·19
Inam, dry, punjan kollai, T.S. No. 98-1 A, kudiyiruppu of Chokkanji Tevar (managing member), bounded on the north by No. 99-3 G, 98-1 by No. 98-5 B; south by No. 99-3 A & 98 ; east by Pandampettai	0·05

Channel No. 7.

Inam poramboke (kottai kollai), T.S. No. 146-3, Imayamman Nadiyam Middle School represented by trustee and manager Mahanthu Sri Saravanabhigal Gowvamiar, bounded on the north by Nos. 146-2 B, 146-4, 5 and 6, 147 and 145 F & G, 7 H ; east by Nos. 145-6 and 145-1 A ; south by Nos. 145-3 and 153 ; west by Nos. 146-7, 8, 9, 4, 1 & 2, 147 and 161-2 C	0·87
Inam poramboke (pillu kollai), T.S. No. 142-2, Sivasubramaniar Nadiyam Middle School represented by trustee and manager Mahanthu Sri Saravanabhigal Gowvamiar, bounded on the north by No. 142-1 ; east by No. 139-1 F ; south by Nos. 142-3, 4 & 1 and 146-2 A ; west by Nos. 146-2 A and 142-3	0·26
Total ..	1·13

NOTE.—The enfranchise for the above T.S. numbers, except for T.S. Nos. 146-3 and 142-2 is Nadiyam Middle represented by trustee and manager Mahanthu Sri Saravanabhigal Gowvamiar

(For rear channel.)

Inam, dry, paruna tarai kollai, T.S. No. 18-2 B, kudiyiruppu of Chi. Ramachandra Tevar, bounded on the north by T.S. Nos. 3-1 B and 18-2 C, east by T.S. Nos. 18-2 C & 2 D, south by T.S. No. 18-1 D & 1 A ; west by T.S. No. 18-4 A & 4 E	0·36
Inam, dry, ulagi kollai, T.S. No. 20-1 E, kudiyiruppu of Ambalagiri (since) on the north by T.S. No. 20-4 A (sub) by T.S. Nos. 20-4 A and 20-4 A, south by T.S. Nos. 20-4 C and 20-4 C, west by T.S. Nos. 17-3 C and 20-4 C.	0·19
Inam, dry, kollikollai, T.S. No. 23-4, kudiyiruppu of Ramaswami Tevar, bounded on the north by T.S. No. 23-1 ; east by T.S. No. 23-3 A, south by T.S. No. 23-5 ; west by T.S. No. 24-1 A	0·49
Inam, poramboke porambu vaippidi, T.S No. 4-3, Iruvarumalai Nadiyam Middle represented by Manager and Trustee Mahanthu Sri Saravanabhi Gowvamiar, bounded on the north by T.S. No. 4-1 (part) by T.S. No. 30-4 ; south by T.S. No. 4-2 ; west by T.S. No. 4-4 B	0·39
Total ..	1·33

NOTE.—The enfranchise for the above T.S. numbers except T.S No 4-3 is Nadiyam Station represented by its manager and trustee Mahanthu Sri Saravanabhigal Gowvamiar.

Whereas it appears to the Government that the lands specified below are needed for a public purpose, to wit, for field channels of the Grand Anicut System of the Cauvery-Mettur Project, notice to that effect is hereby given to all whom it may concern in accordance with the provisions of section 4 (1) of the Land Acquisition Act I of 1894, as amended by the Land Acquisition Amendment Act XXXVIII of 1923; and the Governor in Council hereby authorizes the Special Deputy Collector No. VIII, Tanjore, his staff and workmen to exercise the powers conferred by section 4 (2) of the Act. Under section 3 (c) of the same Act, the Governor in Council appoints the Special Deputy Collector No. VIII, Tanjore, to perform the functions of a Collector under section 5-A of the Act.

Tanjore district, Pattukkottai taluk,
No. 114. Cholagankkikadu (first hit) village.

	Approximate extent.
	ACRE.
Zamin-a. dry, kanakkuchi punjai, T.S. No. 68-b C, kudiyiruppu of minor M. Chinnayya Vijaya Tevan by guardian and mother Thanuchchi Ammal (since) on the north by No. 40-5 B ; east by No 40-3 D ; south by No. 40-13 ; west by No. 40-3 B	0·01
Zamin, dry, kanakkuchi punjai, T.S. No. 40-9 B, kudiyiruppu (1) V Mail Sankara, (2) V Ayyan Sankara, (3) K. Pakkiri Sankara and (4) M. Pakkiri Sankara (Nos. (3) and (4) are children of No. (2)), bounded on the north by No. 40-9 A ; east by No. 40-3 D ; south by No. 40-9 D ; west by No. 40 B D	0·002
Zamin, dry, manakkuam punjai, T.S. No. 68-5 A, kudiyiruppu minor Perumal Vijaya Tevan by Guardian and mother Thanuchchi Ammal, children R. Velluchami Sivalingam, bounded on the north by No. 68 ; east by No. 68-3 B ; south by No. 68-5 D ; west by No. 68-3 A ..	0·002
Zamin, dry, manakkuam punjai, T.S. No. 68-5 B, kudiyiruppu minor Perumal Vijaya Tevan by guardian and mother Thanuchchi Ammal, children R. Velluchami Sivalingam bounded on the north by No. 68 ; east by No. 68-5 C ; south by No. 68-5 E ; west by No. 68-5 A ..	0·001
Zamin, dry, manakkuam punjai, T.S. No. 68-5 C, kudiyiruppu minor Perumal Vijaya Tevan by guardian and mother Thanuchchi Ammal, children R. Velluchami Sivalingam bounded on the north by No. 68 ; east by No. 68-5 D ; south by No. 68-5 E ; west by No. 68-5 B ..	0·002
Zamin, dry, kollig punjai, T.S No 80-1 A, kudiyiruppu P. Thayal Ammal bounded on the north by Nos. 69 and 69 ; east by No. 80-1 C & 1 B, south by No. 80-1 C ; west by No. 79-1 A	0·03
Zamin, dry, manakkuam kollai, T.S. No. 80-10 A, kudiyiruppu of C. Savarimuthu Sivalingar and C. Gnanaraja Sivalingar, bounded on the north by Nos. 81 and 80-9 A ; east by No. 80-10 C, south by No. 80-13 A ; west by No. 81	0·21
Zamin, dry manakkuam kollai, T.S. No. 80-10 B, kudiyiruppu of C. Gnanaraja Sivalingar and C. Savarimuthu Sivalingar, bounded on the north by No. 80-10 A ; east by No. 80-10 C ; south by No. 80-13 A ; west by No. 81 ..	0·23
Total ..	0·044

NOTE.—The enfranchise for the above lands is Rao Bahadur P. S. Kuppu Swamiar of Pappanad, Pattukkottai taluk.

Fort St. George, February 9, 1934

Whereas it appears to the Government that the lands specified below are needed for a public purpose, to wit, for the field channels of the Cauvery-Mettur Project, notice to that effect is hereby given to all whom it may concern in accordance with the provisions of section 4 (1) of the Land Acquisition Act I of 1894, as amended by the Land Acquisition Amendment Act XXXVIII of 1923; and the Governor in Council hereby authorises the Special Deputy Collector No. VI, Pattukkottai his staff and workmen to exercise the powers conferred by section 4 (1) of the Act. Under sub-section (4) of section 17 of the Act, the Governor in Council directs that, in view of the urgency of the case, the provisions of section 5-A of the Act shall not apply to this case.

Tanjore district, Pattukkottai taluk,
Inam Puraiyan village.

	Approximate extent.	Assessment.
Inam, dry, vellavaran nanjai, T S No. 89-1 A, kudiruppadhy H. Dhana Udaiyan, melvaramdar A. G. Kuppuswami Nayakar, bounded on the north by No. 92-12 A, east by No. 92-1 B, south by No. 92-2 A, west by No. 223, Ambalamandiram	...	0-00
Inam dry, vellavaran nanjai, T S No. 92-2 A, kudiruppadhy 2. Muthu Udaiyan and 3. Krishna Pattiyan, melvaramdar A. G. Kuppuswami Nayakar, bounded on the north by No. 89-1 A, east by No. 92-1 B, south by No. 92-5 A, west by No. 220, Ambalamandiram	...	0-05
Inam, dry, vellavaran nanjai, T S No. 92-5 A, kudiruppadhy 6. Lakshmanan Udaiyar, melvaramdar G. Appuswami Payar bounded on the north by No. 92-2 A, east by No. 92-5 B, south by No. 93-4 A, west by No. 220, Ambalamandiram	...	0-05
Inam, dry, vellavaran nanjai T S No. 92-6 A, kudiruppadhy 8 Sivaperu Udaiyan, melvaramdar A. V. Ekambrishnanayya Servai and G. Appuswami Tevar, bounded on the north by No. 92-5 A, east by No. 92-6 B, south by No. 93-2 A, west by No. 220, Ambalamandiram	...	0-02
Inam, dry, vellavaran nanjai T S No. 93-1 A, kudiruppadhy 9. Rama Udaiyar, melvaramdar A. G. Kuppuswami Nayakar. Bounded on the north by No. 89-6 & 10 A, east by No. 93-1 B; south by No. 91-7 A, west by No. 93-13 & 14 A	...	0-05
Inam, dry, vellavaran nanjai T S No. 91-7 A, kudiruppadhy 9. Rama Udaiyar, melvaramdar G. Appuswami Tevar, bounded on the north by No. 91-1 A & 1 B, east by No. 91-8 south by No. 91-7 B & A, west by No. 91-7 B	...	0-05
Inam, dry, vellavaran nanjai T S No. 91-8 A, kudiruppadhy 8 Sivaperu Udaiyar, melvaramdar N. S. Subramaniya Ayyar, bounded on the north by No. 91-7 A, east by No. 91-8 B, south by No. 91-12 B, west by No. 91-5	...	0-05
Inam, dry, vellavaran nanjai, T S No. 91-12 B, kudiruppadhy 8 S. Sivaperu Udaiyar, melvaramdar A. G. Kuppuswami Nayakar, bounded on the north by No. 91-9 A, east by No. 91-12 C; south by No. 93, west by No. 91-12 A	...	0-007
Inam, dry, vellavaran kollai, T S No. 89-12 A, kudiruppadhy T. K. Manikka Udaiyar, melvaramdar A. G. Kuppuswami Nayakar bounded on the north by No. 89-1 A, east by No. 89-12 B, south by No. 89-7 A, west by No. 223, Ambalamandiram	...	0-04
Inam, punnavari valayan kollai puravari, T S No. 89-13 B, kudiruppadhy T. S. Sami Udaiyar, melvaramdar A. G. Kuppuswami Nayakar bounded on the north by No. 89-12 B, east by No. 89-8 B, south by No. 89-13 A, west by No. 89-1 A	...	0-03
Inam, punnavari, valayan nanjai, T.S. No. 89-11 B, kudiruppadhy T. S. Sami Udaiyar, melvaramdar A. G. Kuppuswami Nayakar, bounded on the north by No. 89-10 B, east by No. 89-3 A; south by No. 89-3 A & A, west by No. 89-11 A	...	0-02
Inam, dry, valayan nanjai T S No. 89-4 A kudiruppadhy N. Krishna Udaiyan, melvaramdar A. G. Kuppuswami Nayakar bounded on the north by No. 89-11 B, east by No. 89-4 B, south by No. 89-8 A, west by No. 89-11 B	...	0-007
Inam, dry, valayan nanjai 2 S No. 89-8 A, kudiruppadhy T. K. Manikka Udaiyar, melvaramdar A. G. Kuppuswami Nayakar bounded on the north by No. 89-4 A, east by No. 89-8 B, south by No. 89-9 A, west by No. 89-6	...	0-02
Inam, dry, valayan kollai nanjai T S No. 89-9 A, kudiruppadhy T. V. Subbiah melvaramdar A. G. Kuppuswami Nayakar bounded on the north by No. 89-8 A, east by No. 89-9 B, south by No. 89-10 A, west by No. 89-6	...	0-01
Inam, dry, valayan kollai varai T S. No. 89-10 B, kudiruppadhy T. V. Subbiah Udaiyar, melvaramdar A. G. Kuppuswami Nayakar, bounded on the north by No. 89-9 A, east by No. 89-10 B; south by No. 91-1 A; west by No. 89-8	...	0-03
Inam, dry, vettpat, T S. No. 89-1 A, kudiruppadhy A. G. Kuppuswami Nayakar and nineteen others as per list; bounded on the north by No. 87-13 B, east by No. 89-2 A, south by No. 89-12 A, west by No. 220, Ambalamandiram.	...	0-16
Inam, dry, valayan nanjai T S. No. 89-3 B, kudiruppadhy K. Krishna Udaiyar, melvaramdar A. G. Kuppuswami Nayakar bounded on the north by No. 89-4 B, east by No. 89-3 A, south by No. 89-1 B, west by No. 89-5 A	...	0-01
Inam patiyarah, valayan nanjai, T.S. No. 89-4 B, kudiruppadhy K. R. Nallappa Udaiyar, melvaramdar A. G. Kuppuswami Nayakar, bounded on the north by No. 89-5 B, east by No. 89-3 B, south by No. 89-3 A, west by No. 89-4 A	...	0-1
Inam, punnavari valayan nanjai T S No. 89-5 B kudiruppadhy T. S. Sami Udaiyar melvaramdar A. G. Kuppuswami Nayakar bounded on the north by No. 89-4 B, east by No. 89-7 south by No. 89-6 B, west by No. 89-5 A	...	0-01
Inam, punnavari, valayan nanjai T S No. 89-6 B kudiruppadhy K. Krishna Udaiyar, melvaramdar A. G. Kuppuswami Nayakar, bounded on the north by No. 89 east by No. 89-7 south by No. 89-6 B, west by No. 89-5 B	...	0-02
Inam dry, vettpat T S No. 89-5 A kudiruppadhy A. G. Kuppuswami Nayakar and nineteen others as per list, bounded on the north by No. 89-1 A, east by No. 89-7 south by No. 89-6 B, west by No. 220, Ambalamandiram.	...	0-16

	Assessment.
Inam, punnavari, valayan kollai, punnavari T S No. 89-6 B, kudiruppadhy K. R. Nallappa Udaiyar, melvaramdar A. V. Ekambrishnanayya servai and G. Appuswami Tevar, bounded on the north by No. 89-11 A & B, east by No. 89-6 C, south by No. 89-6 A & B, west by No. 89-7 A	0-00
Inam, dry, vettpat, T S No. 89-7 A, kudiruppadhy A. G. Kuppuswami Nayakar and nineteen others as per list, bounded on the north by No. 89-1 A and 1 B, east by No. 89-8 B, south by No. 89-12 B, west by No. 89-5 B	0-14
Inam dry, vettpat, T S No. 89-8 A, kudiruppadhy T. K. Manikka Udaiyar, melvaramdar A. G. Kuppuswami Nayakar bounded on the north by No. 89-9 B, east by No. 89-9 C, south by No. 89-8 B, west by No. 89-7 B	0-04
Inam dry, vettpat, kollai punnai, T S No. 89-9 B, kudiruppadhy T. S. Sami Udaiyar, melvaramdar A. G. Kuppuswami Nayakar, bounded on the north by No. 89-8 B, east by No. 89-9 C; south by No. 89-10 B, west by No. 89-9 A	0-04
Inam, dry, veruppan kollai nanjai, T S No. 89-9 D, kudiruppadhy S. Sivaperu Udaiyar, melvaramdar A. G. Kuppuswami Nayakar, bounded on the north by No. 89-8 B, east by No. 89-9 E, south by No. 89-9 C, west by No. 89-9 A	0-02
Inam, dry, nellpat, T S. No. 89-1 A, kudiruppadhy A. G. Kuppuswami Nayakar and nineteen others as per list, bounded on the north by No. 87-13 B, east by No. 89-2 A, south by No. 89-12 A, west by No. 220, Ambalamandiram	0-00
Inam dry, valayan kollai punnavari, T S No. 89-5 A, kudiruppadhy T. S. Sami Udaiyar melvaramdar A. G. Kuppuswami Nayakar, bounded on the north by No. 89-4 B, east by No. 89-5 B, south by No. 89-6 B, west by No. 89-5 A	0-00
Inam, dry, veruppan kollai nanjai, T S No. 89-6 B, kudiruppadhy K. Krishna Udaiyar, melvaramdar A. G. Kuppuswami Nayakar, bounded on the north by No. 89-5 B, east by No. 89-7 south by No. 89-6 B, west by No. 89-5 B	0-01
Inam, dry, vettpat, T S No. 89-5 A, kudiruppadhy A. G. Kuppuswami Nayakar and nineteen others as per list, bounded on the north by No. 89-1 A, east by No. 89-7 south by No. 89-6 B, west by No. 220, Ambalamandiram	0-16
Inam, dry, veruppan kollai nanjai, T S No. 89-7 A, kudiruppadhy T. S. Sami Udaiyar, melvaramdar A. G. Kuppuswami Nayakar, bounded on the north by No. 89-6 B, east by No. 89-7 B, south by No. 89-8 A, west by No. 89-6 A	0-01
Inam, dry, veruppan kollai nanjai, T S No. 89-8 A, kudiruppadhy T. K. Manikka Udaiyar, melvaramdar A. G. Kuppuswami Nayakar bounded on the north by No. 89-7 A, east by No. 89-8 B, south by No. 89-9 A, west by No. 89-6	0-02
Inam, dry, veruppan kollai nanjai, T S No. 89-9 A, kudiruppadhy T. V. Subbiah melvaramdar A. G. Kuppuswami Nayakar bounded on the north by No. 89-8 A, east by No. 89-9 B, south by No. 89-10 A, west by No. 89-6	0-01
Inam, dry, veruppan kollai varai T S. No. 89-10 B, kudiruppadhy T. V. Subbiah Udaiyar, melvaramdar A. G. Kuppuswami Nayakar, bounded on the north by No. 89-9 A, east by No. 89-10 B; south by No. 91-1 A; west by No. 89-8	0-03
Inam, dry, vettpat, T S. No. 89-1 A, kudiruppadhy A. G. Kuppuswami Nayakar and nineteen others as per list; bounded on the north by No. 87-13 B, east by No. 89-2 A, south by No. 89-12 A, west by No. 220, Ambalamandiram.	0-16
Inam, dry, valayan nanjai T S. No. 89-3 B, kudiruppadhy K. Krishna Udaiyar, melvaramdar A. G. Kuppuswami Nayakar bounded on the north by No. 89-4 B, east by No. 89-3 A, south by No. 89-1 B, west by No. 89-5 A	0-01
Inam patiyarah, valayan nanjai, T.S. No. 89-4 B, kudiruppadhy K. R. Nallappa Udaiyar, melvaramdar A. G. Kuppuswami Nayakar, bounded on the north by No. 89-5 B, east by No. 89-3 B, south by No. 89-3 A, west by No. 89-4 A	0-1
Inam, punnavari valayan nanjai T S No. 89-5 B kudiruppadhy T. S. Sami Udaiyar melvaramdar A. G. Kuppuswami Nayakar bounded on the north by No. 89-4 B, east by No. 89-7 south by No. 89-6 B, west by No. 89-5 A	0-01
Inam, punnavari, valayan nanjai T S No. 89-6 B kudiruppadhy K. Krishna Udaiyar, melvaramdar A. G. Kuppuswami Nayakar, bounded on the north by No. 89 east by No. 89-7 south by No. 89-6 B, west by No. 89-5 B	0-02
Inam dry, veppal T S No. 89-5 A kudiruppadhy A. G. Kuppuswami Nayakar and nineteen others as per list, bounded on the north by No. 89-1 A, east by No. 89-7 south by No. 89-6 B, west by No. 220, Ambalamandiram.	0-16

	Assessment.
Inam, punnavari, valayan kollai, punnavari T S No. 89-6 B, kudiruppadhy K. R. Nallappa Udaiyar, melvaramdar A. V. Ekambrishnanayya servai and G. R. Appuswami Mudaliar, bounded on the north by No. 89-11 A & B, east by No. 89-6 C, south by No. 89-6 A & B, west by No. 89-7 A	0-00
Inam, dry, vettpat, T S No. 89-7 A, kudiruppadhy A. G. Kuppuswami Nayakar and nineteen others as per list, bounded on the north by No. 89-1 A and 1 B, east by No. 89-8 B, south by No. 89-12 B, west by No. 89-5 B	0-14
Inam dry, veruppan kollai nanjai, T S No. 89-8 A, kudiruppadhy T. K. Manikka Udaiyar, melvaramdar A. G. Kuppuswami Nayakar bounded on the north by No. 89-9 B, east by No. 89-9 C, south by No. 89-8 B, west by No. 89-7 B	0-04
Inam, dry, veruppan kollai nanjai, T S No. 89-9 B, kudiruppadhy T. S. Sami Udaiyar, melvaramdar A. G. Kuppuswami Nayakar, bounded on the north by No. 89-8 B, east by No. 89-9 C; south by No. 89-10 B, west by No. 89-9 A	0-04
Inam, dry, veruppan kollai nanjai, T S No. 89-9 D, kudiruppadhy S. Sivaperu Udaiyar, melvaramdar A. G. Kuppuswami Nayakar, bounded on the north by No. 89-8 B, east by No. 89-9 E, south by No. 89-9 C, west by No. 89-9 A	0-02
Inam, dry, nellpat, T S. No. 89-1 A, kudiruppadhy A. G. Kuppuswami Nayakar and nineteen others as per list, bounded on the north by No. 87-13 B, east by No. 89-2 A, south by No. 89-12 A, west by No. 220, Ambalamandiram	0-00
Inam dry, valayan kollai punnavari, T S No. 89-5 A, kudiruppadhy T. S. Sami Udaiyar melvaramdar A. G. Kuppuswami Nayakar, bounded on the north by No. 89-4 B, east by No. 89-5 B, south by No. 89-6 B, west by No. 89-5 A	0-00
Inam, dry, veruppan kollai nanjai, T S No. 89-6 B, kudiruppadhy K. Krishna Udaiyar, melvaramdar A. G. Kuppuswami Nayakar, bounded on the north by No. 89-5 B, east by No. 89-7 south by No. 89-6 B, west by No. 89-5 B	0-01
Inam, dry, vettpat, T S No. 89-5 A, kudiruppadhy A. G. Kuppuswami Nayakar and nineteen others as per list, bounded on the north by No. 89-1 A, east by No. 89-7 south by No. 89-6 B, west by No. 220, Ambalamandiram	0-16
Inam, dry, veruppan kollai nanjai, T S No. 89-7 A, kudiruppadhy T. S. Sami Udaiyar, melvaramdar A. G. Kuppuswami Nayakar, bounded on the north by No. 89-6 B, east by No. 89-7 B, south by No. 89-8 A, west by No. 89-6 A	0-01
Inam, dry, veruppan kollai nanjai, T S No. 89-8 A, kudiruppadhy T. K. Manikka Udaiyar, melvaramdar A. G. Kuppuswami Nayakar bounded on the north by No. 89-7 A, east by No. 89-8 B, south by No. 89-9 A, west by No. 89-6	0-02
Inam, dry, veruppan kollai nanjai, T S No. 89-9 A, kudiruppadhy T. V. Subbiah melvaramdar A. G. Kuppuswami Nayakar bounded on the north by No. 89-8 A, east by No. 89-9 B, south by No. 89-10 A, west by No. 89-6	0-01
Inam, dry, veruppan kollai varai T S. No. 89-10 B, kudiruppadhy T. V. Subbiah Udaiyar, melvaramdar A. G. Kuppuswami Nayakar, bounded on the north by No. 89-9 A, east by No. 89-10 B; south by No. 91-1 A; west by No. 89-8	0-03
Inam, dry, vettpat, T S. No. 89-1 A, kudiruppadhy A. G. Kuppuswami Nayakar and nineteen others as per list; bounded on the north by No. 87-13 B, east by No. 89-2 A, south by No. 89-12 A, west by No. 220, Ambalamandiram.	0-16
Inam, dry, valayan nanjai T S. No. 89-3 B, kudiruppadhy K. Krishna Udaiyar, melvaramdar A. G. Kuppuswami Nayakar bounded on the north by No. 89-4 B, east by No. 89-3 A, south by No. 89-1 B, west by No. 89-5 A	0-01
Inam patiyarah, valayan nanjai, T.S. No. 89-4 B, kudiruppadhy K. R. Nallappa Udaiyar, melvaramdar A. G. Kuppuswami Nayakar, bounded on the north by No. 89-5 B, east by No. 89-3 B, south by No. 89-3 A, west by No. 89-4 A	0-1
Inam, punnavari valayan nanjai T S No. 89-5 B kudiruppadhy T. S. Sami Udaiyar melvaramdar A. G. Kuppuswami Nayakar bounded on the north by No. 89-4 B, east by No. 89-7 south by No. 89-6 B, west by No. 89-5 A	0-01
Inam, punnavari, valayan nanjai T S No. 89-6 B kudiruppadhy K. Krishna Udaiyar, melvaramdar A. G. Kuppuswami Nayakar, bounded on the north by No. 89 east by No. 89-7 south by No. 89-6 B, west by No. 89-5 B	0-02
Inam dry, veppal T S No. 89-5 A kudiruppadhy A. G. Kuppuswami Nayakar and nineteen others as per list, bounded on the north by No. 89-1 A, east by No. 89-7 south by No. 89-6 B, west by No. 220, Ambalamandiram.	0-16

	Assessment.
Inam, punnavari, valayan kollai, punnavari T S No. 89-6 B, kudiruppadhy K. R. Nallappa Udaiyar, melvaramdar A. V. Ekambrishnanayya servai and G. R. Appuswami Mudaliar, bounded on the north by No. 89-11 A & B, east by No. 89-6 C, south by No. 89-6 A & B, west by No. 89-7 A	0-00
Inam, dry, vettpat, T S No. 89-7 A, kudiruppadhy A. G. Kuppuswami Nayakar and nineteen others as per list, bounded on the north by No. 89-1 A and 1 B, east by No. 89-8 B, south by No. 89-12 B, west by No. 89-5 B	0-14
Inam dry, veruppan kollai nanjai, T S No. 89-8 A, kudiruppadhy T. K. Manikka Udaiyar, melvaramdar A. G. Kuppuswami Nayakar bounded on the north by No. 89-9 B, east by No. 89-9 C, south by No. 89-8 B, west by No. 89-7 B	0-04
Inam, dry, veruppan kollai nanjai, T S No. 89-9 B, kudiruppadhy T. S. Sami Udaiyar, melvaramdar A. G. Kuppuswami Nayakar, bounded on the north by No. 89-8 B, east by No. 89-9 C; south by No. 89-10 B, west by No. 89-9 A	0-04
Inam, dry, veruppan kollai nanjai, T S No. 89-9 D, kudiruppadhy S. Sivaperu Udaiyar, melvaramdar A. G. Kuppuswami Nayakar, bounded on the north by No. 89-8 B, east by No. 89-9 E, south by No. 89-9 C, west by No. 89-9 A	0-02
Inam, dry, nellpat, T S. No. 89-1 A, kudiruppadhy A. G. Kuppuswami Nayakar and nineteen others as per list, bounded on the north by No. 87-13 B, east by No. 89-2 A, south by No. 89-12 A, west by No. 220, Ambalamandiram	0-00
Inam dry, valayan kollai punnavari, T S No. 89-5 A, kudiruppadhy T. S. Sami Udaiyar melvaramdar A. G. Kuppuswami Nayakar, bounded on the north by No. 89-4 B, east by No. 89-5 B, south by No. 89-6 B, west by No. 89-5 A	0-00
Inam, dry, veruppan kollai nanjai, T S No. 89-6 B, kudiruppadhy K. Krishna Udaiyar, melvaramdar A. G. Kuppuswami Nayakar, bounded on the north by No. 89-5 B, east by No. 89-7 south by No. 89-6 B, west by No. 89-5 B	0-01
Inam, dry, vettpat, T S No. 89-5 A, kudiruppadhy A. G. Kuppuswami Nayakar and nineteen others as per list, bounded on the north by No. 89-1 A, east by No. 89-7 south by No. 89-6 B, west by No. 220, Ambalamandiram	0-16
Inam, dry, veruppan kollai nanjai, T S No. 89-7 A, kudiruppadhy T. S. Sami Udaiyar, melvaramdar A. G. Kuppuswami Nayakar, bounded on the north by No. 89-6 B, east by No. 89-7 B, south by No. 89-8 A, west by No. 89-6 A	0-01
Inam, dry, veruppan kollai nanjai, T S No. 89-8 A, kudiruppadhy T. K. Manikka Udaiyar, melvaramdar A. G. Kuppuswami Nayakar bounded on the north by No. 89-7 A, east by No. 89-8 B, south by No. 89-9 A, west by No. 89-6	0-02
Inam, dry, veruppan kollai nanjai, T S No. 89-9 A, kudiruppadhy T. V. Subbiah melvaramdar A. G. Kuppuswami Nayakar bounded on the north by No. 89-8 A, east by No. 89-9 B, south by No. 89-10 A, west by No. 89-6	0-01
Inam, dry, veruppan kollai varai T S. No. 89-10 B, kudiruppadhy T. V. Subbiah Udaiyar, melvaramdar A. G. Kuppuswami Nayakar, bounded on the north by No. 89-9 A, east by No. 89-10 B; south by No. 91-1 A; west by No. 89-8	0-03
Inam, dry, vettpat, T S. No. 89-1 A, kudiruppadhy A. G. Kuppuswami Nayakar and nineteen others as per list; bounded on the north by No. 87-13 B, east by No. 89-2 A, south by No. 89-12 A, west by No. 220, Ambalamandiram.	0-16
Inam, dry, valayan nanjai T S. No. 89-3 B, kudiruppadhy K. Krishna Udaiyar, melvaramdar A. G. Kuppuswami Nayakar bounded on the north by No. 89-4 B, east by No. 89-3 A, south by No. 89-1 B, west by No. 89-5 A	0-01
Inam patiyarah, valayan nanjai, T.S. No. 89-4 B, kudiruppadhy K. R. Nallappa Udaiyar, melvaramdar A. G. Kuppuswami Nayakar, bounded on the north by No. 89-5 B, east by No. 89-3 B, south by No. 89-3 A, west by No. 89-4 A	0-1
Inam, punnavari valayan nanjai T S No. 89-5 B kudiruppadhy T. S. Sami Udaiyar melvaramdar A. G. Kuppuswami Nayakar bounded on the north by No. 89-4 B, east by No. 89-7 south by No. 89-6 B, west by No. 89-5 A	0-01
Inam, punnavari, valayan nanjai T S No. 89-6 B kudiruppadhy K. Krishna Udaiyar, melvaramdar A. G. Kuppuswami Nayakar, bounded on the north by No. 89 east by No. 89-7 south by No. 89-6 B, west by No. 89-5 B	0-02
Inam dry, veppal T S No. 89-5 A kudiruppadhy A. G. Kuppuswami Nayakar and nineteen others as per list, bounded on the north by No. 89-1 A, east by No. 89-7 south by No. 89-6 B, west by No. 220, Ambalamandiram.	0-16

ACS.

Inam, dry, parutthikkollai punjal, T.S. No. 264-1 [illegible] A. G. Kuppuswami Nayakar and nineteen others as per list, bounded on the north by No. [illegible], east by No. [illegible], south by No. [illegible]; west by No. [illegible] .. 0·14

Inam, dry, parutthikkollai punjal, T.S. No. [illegible], [illegible] A. G. Kuppuswami Nayakar and nineteen others as per list, bounded on the north by No. [illegible]; east by No. [illegible] A, south by No. [illegible]; west by No. [illegible] .. 0·11

Inam, dry, parutthikkollai punjal, T.S. No. [illegible] A, [illegible] A. G. Kuppuswami Nayakar and nineteen others as per list, bounded on the north by No. [illegible]; east by No. [illegible] A; south by No. [illegible] B; west by No. [illegible] .. 0·06

Inam, dry, parutthikkollai punjal, T.S. No. [illegible] A, [illegible] A. G. Kuppuswami Nayakar and nineteen others as per list, bounded on the north by No. [illegible]; east by No. [illegible] A, south by No. [illegible]; west by No. [illegible] A. .. 0·06

Inam, dry, parutthikkollai punjal, T.S. No. 271-1 A, [illegible] A. G. Kuppuswami Nayakar and nineteen others as per list, bounded on the north by No. [illegible] A & B, east by No. 271-1 A, south by No. [illegible] B, west by No. [illegible] A .. 0·12

Inam, dry, parutthikkollai punjal, T.S. No. 271-1, [illegible] A. G. Kuppuswami Nayakar and nineteen others as per list, bounded on the north by No. [illegible]; east by No. 271-2 A; south by No. 271-1 B; west by No. [illegible] A .. 0·09

Inam, dry, parutthikkollai punjal, T.S. No. 271-2 A, [illegible] A. G. Kuppuswami Nayakar and nineteen others as per list, bounded on the north by No. [illegible] and [illegible]; east by No. [illegible] [illegible], south by No. 271-2 B; west by No. 271-1 A .. 0·08

Inam, manavari, [illegible], T.S. No. [illegible] B, kudivaramdar [illegible], melvaramdar [illegible], bounded on the north and east by No. [illegible] A, south by No. 271-1 A, west by No. [illegible] .. 0·002

Inam, manavari, [illegible], T.S. No. 237-1 A, kudivaramdar [illegible], melvaramdar [illegible], bounded on the north by No. [illegible] A [illegible]; east by No. 271-2 A, south by No. [illegible] B; west by No. [illegible] .. 0·01

Inam, manavari [illegible], T.S. No. [illegible] A, [illegible] Peer Muhammad [illegible], bounded on the north by No. [illegible] A; east by No. [illegible] A, south by No. [illegible] B, west by No. [illegible] A .. 0·02

Inam, [illegible], T.S. No. [illegible] A, kudivaramdar [illegible] kudivaram [illegible], melvaramdar A. G. Kuppuswami Nayakar, bounded on the north by No. [illegible] B, east by No. 232-7; south by No. [illegible] B; west by No. [illegible] A & B .. 0·01

Inam, manavari [illegible], T.S. No. [illegible] B, kudivaramdar V. Muhammad Salaih [illegible], melvaramdar A. G. Kuppuswami Nayakar, bounded on the north by No. [illegible] A, east by No. [illegible] B, south by No. 216, Chokkanathapuram, west by No. [illegible] A .. 0·001

Inam, manavari, [illegible], T.S. No. 215-2 B, kudivaramdar [illegible], melvaramdar A. G. Kuppuswami Nayakar, bounded on the north by No. [illegible] A; east by No. [illegible]; south by No. 216, Chokkanathapuram; west by No. 215-2 B & 3 A .. 0·04

Inam, dry [illegible], T.S. No. [illegible], [illegible] A. G. Kuppuswami Nayakar and nineteen others as per list, bounded on the north by No. [illegible]; east and south by No. 216, Chokkanathapuram, west by No. [illegible] B and [illegible] .. 0·02

Inam, dry, [illegible] punjal, T.S. No. 100-4 A, kudivaramdar [illegible], melvaramdar [illegible] Nayakar, bounded on the north by No. [illegible] A, east by No. [illegible] B, south by No. [illegible]; west by No. [illegible] .. 0·03

Inam, dry, [illegible] punjal, T.S. No. [illegible] A, kudivaramdar S. [illegible] Tevar, [illegible] Ayyar and [illegible] by guardian [illegible] Ammal, usufructuary mortgagee [illegible] Nayakar for (2) and (3), bounded on the north by No. 102-5 A; east by No. [illegible] B; south by No. 100-1 A; west by No. [illegible] .. 0·04

Inam, dry, paravathan punjal, T.S. No. 102-5 A, kudivaramdar [illegible], melvaramdar A. G. Kuppuswami Nayakar, bounded on the north by No. 102-7 A & 7 B; east by No. [illegible] B, south by Nos. 102-5 B and 103-6 A, west by Nos. [illegible] .. 0·05

Old waste, dry, paravathan punjal, T.S. No. 102-7 B, kuvaramdar [illegible] by managing trustee A. G. Kuppuswami Nayakar, bounded on the north by No. 102-11 B; east by No. 102-5 B, south by No. 102-5 A, west by No. 102-7 A .. 0·02

Inam, dry, paravathan punjal, T.S. No. 102-11 B, kudivaramdar minor [illegible] by guardian and mother [illegible], melvaramdar A. G. Kuppuswami Nayakar, bounded on the north by No. 103-10 B; east by No. 102-3 B; south by No. 102-5 B & 7 B; west by No. [illegible] A .. 0·05

Inam, dry, paravathan punjal, T.S. No. [illegible] B, kudivaramdar S. M. [illegible] Tevar, melvaramdar A. G. Kuppuswami Nayakar, bounded on the north by No. 101-8 B & 9 B; east by No. [illegible] B, south by No. 103-10 A & 11 B, west by No. [illegible] A .. 0·03

Inam, dry, poovathi punjal, T.S. No. 104-8 B, kudivaramdar V. Muhammad Salaih Ravuttar, melvaramdar A. G. Kuppuswami Nayakar, bounded on the north by No. 104-3 A; east by No. [illegible] C & 9 D; south by No. 103-10 B, west by No. 104-8 A .. 0·02

Inam, dry, poovathi punjal, T.S. No. 104-3 A, kudivaramdars [illegible] A. G. Kuppuswami Nayakar, Veera Kumar alias [illegible], [illegible] Tevar, T. [illegible] Konar and S. [illegible] Tevar, melvaramdar A. G. Kuppuswami Nayakar, bounded on the north by No. [illegible] A; east by No. 104-3 B; south by No. 104-8 B, west by No. 104-1 & 7 .. 0·06

Inam, dry, poovathi punjal, T.S. No. 104-2 A, kudivaramdar T. [illegible] Konar, melvaramdar A. G. Kuppuswami Nayakar, bounded on the north by No. 105-7 & 8 B; east by No. 104-2 B, south by No. 104-2 B & 3 A; west by Nos. 104-1 and 105-7 .. 0·06

Inam, dry, poovathi punjal, T.S. No. 105-8 B, kuvaramdar A. G. Kuppuswami Nayakar, bounded on the north by No. 105-8 A & 8 B; east by No. [illegible] C; south by No. 104-3 A & 2 B, west by No. 105-9 A & 7 .. 0·04

Inam, dry, poovathi punjal, T.S. No. 105-3 B, kudivaramdar S. Veerappa Konar, melvaramdar A. G. Kuppuswami Nayakar, bounded on the north by No. 105-6 B; east by No. 105-4 C, south by No. 105-9 B; west by No. 105-8 A .. 0·01

Inam, dry, poovathi punjal, T.S. No. 105-6 B, kudivaramdar S. M. Muthu Tevar, melvaramdar A. G. Kuppuswami Nayakar, bounded on the north by No. 105-5 B, east by No. 105-6 C; south by No. 105-6 B, west by No. 105-6 A .. 0·02

Inam, dry, poovathi punjal, T.S. No. 165-5 B, kudivaramdar B. Muthu Konar, melvaramdar A. G. Kuppuswami Nayakar, bounded on the north by No. 165-5 B; east by No. 165-[illegible], south by No. 166-8 B, west by No. 165-5 A .. 0·02

Inam, dry, poovathi punjal, T.S. No. 165-3 B, kudivaramdar [illegible], usufructuary mortgagee [illegible], melvaramdar A. G. Kuppuswami Nayakar, bounded on the north by No. 165-2 B, east by Nos. 165-3 B and 166-7 A; south by No. 165-3 C & 2 B; west by No. 165-3 A .. 0·03

Inam, manavari, [illegible] punjal, T.S. No. 166-7 A, kudivaramdar K. Appaswami Konar, melvaramdar T. K. Thiagaraja Ayyar, bounded on the north by No. 165-3 A, east and south by No. 166-7 B; west by No. 165-2 B & 3 B .. 0·006

Inam, manavari, [illegible] punjal, T.S. No. 166-5 B, kudivaramdar B. Muthu Konar, melvaramdar Peer Muhammad Ravuttar, bounded on the north by No. 166-5 B; east by No. 166-5 C; south by No. 166-6 A; west by No. 166-5 A .. 0·08

Inam, manavari, [illegible] punjal, T.S. No. 166-1 B, kudivaramdar [illegible] Konar, melvaramdars [illegible] David Udaiyar and [illegible] Udaiyar alias [illegible] by guardian mother [illegible] Ammal, bounded on the north and east by No. 166-1 C; south by No. 166-1 A & 5 B; west by Nos. 166-1 A and 172-8 C .. 0·07

Inam, dry, maruthi punjal, T.S. No. 166-8 B, kuvaramdar Sri Ayyanar, [illegible] and [illegible] temple by managing trustee A. G. Kuppuswami Nayakar, bounded on the north by No. 172-8 A; east by Nos. 167-18 B and 166-1 B & 1 C; south by No. 167-11 B; west by No. 172-8 A .. 0·03

Inam, dry, maruthi punjal, T.S. No. 167-11 B, kudivaramdars K. Appaswami Konar and S. M. [illegible] Tevar [illegible], melvaramdar A. G. Kuppuswami Nayakar, bounded on the north by No. 167-10 A; east by No. 167-11 B; south by No. 167-10 C; west by No. 172-8 C .. 0·03

Inam, dry, maruthi punjal, T.S. No. 167-12 B, kudivaramdar A. Udaiyan Tevar, usufructuary mortgagee [illegible] [illegible], melvaramdar A. G. Kuppuswami Nayakar, bounded on the north by No. 167-11 A, east by No. 167-12 B; south by No. 167-11 C; west by No. 167-10 B .. 0·01

Inam, dry, maruthi punjal, T.S. No. 167-12 B, kudivaramdar A. Appaswami Konar, melvaramdar A. G. Kuppuswami Nayakar, bounded on the north by No. 167-12 A, east by No. 167-13 B, south by No. 167-12 C; west by No. 167-11 B .. 0·03

Inam, dry, maruthi punjal, T.S. No. 167-13 B, kudivaramdar A. Udaiyar Tevar, mortgagee [illegible], melvaramdar A. G. Kuppuswami Nayakar, bounded on the north by No. 167-13 A; east by No. 167-16 B, south by No. 166-2; west by No. 167-12 B .. 0·02

Inam, dry, maruthi punjal, T.S. No. 167-16 B, kudivaramdar N. Rama Konar, melvaramdar A. G. Kuppuswami Nayakar, P. S. Subrahmanya Ayyar, P. S. Panchapagesa Ayyar and P. S. Viswanatha Ayyar, bounded on the north by No. 167-16 A & 11 B, east by No. 233-4 & 5; south by No. 166-[illegible], west by No. 167-13 A & 13 B .. 0·05

Inam, dry, maruthi punjal, T.S. No. 167-14 B, kudivaramdar Ramanji Konar, melvaramdar T. K. Thiagaraja Ayyar, bounded on the north by Nos. 167-2 D and 233-6; east by No. 233-5, south by No. 167-14 A & 15 D; west by No. 167-14 A .. 0·03

Inam, dry, maruthi punjal, T.S. No. 167-[illegible] B, kudivaramdars K. [illegible] Udaiyar and [illegible] Udaiyar alias [illegible] by guardian and mother [illegible] Ammal, kudivaramdars K. David Udaiyar, minor [illegible] Udaiyar alias [illegible] by guardian and mother [illegible] Ammal and A. G. Kuppuswami Nayakar, bounded on the north by Nos. 107-4 B and 233-1 [illegible]; east by Nos. 233-1 2 A 2 B & 3; south by No. 107-5 A & 11 B, west by No. 107-5 A .. 0·05

Inam, dry, maruthi punjal, T.S. No. 107-1 B, kudivaramdar P. Karuppa Ambalagaran, melvaramdar A. G. Kuppuswami Nayakar, bounded on the north by Nos. 234-2 and 108-10 B; east by Nos. 234-2 and 233-1 & 2 A, south by No. 107-4 A & 5 B; west by No. 107-4 A .. 0·06

Inam, dry, [illegible] punjal, T.S. No. 108-10 B, kuvaramdars P. S. Subrahmanya Ayyar, P. S. Panchapagesa Ayyar and P. S. Viswanatha Ayyar, bounded on the north by No. 108-9 B, east by No. 234-2, south by No. 107-1 B, west by No. 108-10 A .. 0·05

Inam, dry, [illegible] punjal and [illegible] punjal, T.S. No. 108-3 B, kuvaramdar A. G. Kuppuswami Nayakar, bounded on the north by Nos. 168-5 and 169, east by Nos. 168-1 & 5 and 231-1 & 2, south by No. 108-2 A & 10 B; west by No. 108-3 A & 2 B .. 0·16

Inam, dry, [illegible] punjal, T.S. No. 168-1 A, kuvaramdars [illegible] Ayyar and minor [illegible] by guardian and mother [illegible] Ammal, usufructuary mortgagee [illegible] Nayakar, bounded on the north by Nos. 169 and 170-3 B, east by No. 168-3 B; south by No. 168-2 B; west by No. 170-8 B .. 0·03

Inam, dry [illegible] manavari punjal, T.S. No. 170-3 B, kuvaramdar A. G. Kuppuswami Nayakar, bounded on the north by No. 170-7 B; east by No. 169; south by No. 168-1 A, west by No. 170-3 A .. 0·09

Inam, manavari, [illegible] manavari punjal, T.S. No. 170-7 B, kuvaramdar A. V. [illegible], bounded on the north by No. [illegible]; east by Nos. 233-2 and 169, south by No. 170-3 B, west by No. 170-7 A .. 0·08

Inam, dry, [illegible] punjal, T.S. No. [illegible] B, kudivaramdar N. Rama Konar, melvaramdar A. G. Kuppuswami Nayakar, bounded on the north by No. 233-2 A; east by No. 233-3 B; south by No. 233-[illegible]; west by No. 107-6 B .. 0·03

Inam, dry, [illegible] punjal, T.S. No. 233-3 B, kudivaramdar A. Udaiyan Tevar, melvaramdar A. G. Kuppuswami Nayakar, bounded on the north by No. 233-3 A; east by No. 233-2 B; south by No. 233-4, west by No. 233-2 B .. 0·03

Inam, dry, [illegible] punjal, T.S. No. 236-2 B, kudivaramdar P. Kuppan Ambalagaran, melvaramdar A. G. Kuppuswami Nayakar, bounded on the north by No. 236-2 A, east by No. 233, south by No. 236-5, west by No. 236-3 B .. 0·06

Inam, dry, [illegible] punjal, T.S. No. 166-2 A, kudivaramdars K. Muhammad [illegible] Ravuttar, G. Periya Konar, N. [illegible] alias Konar and S. Veera Konar, melvaramdars A. G. Kuppuswami Nayakar, P. S. Subrahmanya Ayyar, T. K. Thiagaraja Ayyar and S. Subrahmanya Ayyar, minor [illegible] by guardian mother [illegible] Ammal, bounded on the north by No. 166-1 B, 1 C & 1 D, east by No. 166-1 D, south and west by No. 166-2 B .. 0·05

Inam, dry, maruthi punjal, T.S. No. 172-8 B, kuvaramdar Sri Ayyanar, [illegible] and [illegible] temple by managing trustee A. G. Kuppuswami Nayakar, bounded on the north and east by No. 172-8 A, south by Nos. 172-7 C and 166-1 A & 1 B; west by No. 172-7 B & 7 C .. 0·06

Agn.

Inam, dry, wanmil punjai, T.S. No. 172-5 B in Tirumandiram M. Muthusami S. Pillai, K. Muthusami Tevan, M. Narayana Tevar, K. Vaithilinga Tevar, V. Muthusami Tevar, M. Muthuveera Tevar, L. Ayyava Tevar, A. Lingar Tevar, V. Veerappa Tevar, M. Adikkala Tevar and A. Velayuda Tevan, in lieu of land set apart under A. G. Rs. quarrel Register (for all or any of purposes) vide A. G. Kuppuswami Naicker, bounded on the north by No. 172-6 A, 172-4 B; east by No. 172-5 C or 7 B; south by Nos. 172-5 C and 172-7 D; west by No. 172-4 & B A. 0-10

Inam, dry, marukkattu punjai, T.S. No. 172-5 D in Tirumandiram T. K. Tirumala Ayyar, bounded on the north by No. 171-1 B; east by No. 172-5 C; south by No. 172-5 B; west by No. 172-5 A. 0-03

Inam, dry, pila punja, T.S. No. 172-7 B Tirumandiram A. H. Kuppuswami Naicker, bounded on the north and east by No. 172-5 A; south by Nos. 171-1 C and 172-5 D; west by Nos. 172-6 and 172-8 B. 0-08

Inam, dry, marukkattu punjai, T.S. No. 172-8 B Tirumandiram P. S. Sesiengam Ayyar, P. S. Panchapakesa Ayyar, P. S. Viswanatha Ayyar, A. C. Rangaswami Nayanar, Rajah Dalavai and Sembanmuthu alias Singaram (minors) by Kandiban mother Sengolo Ammal, T. K. Thirumala Ayyar, Devi Mukammad Rawthan, D. Krishna Ayyar, A. Rajaveerasingha Servai and other Ryots, in lieu of land set apart under A. G. Rs. quarrel Register bounded on the north by No. 172-7 A and 172-9 B; east by No. 172-8 A; south by No. 172-8 C and 172-10 B; west by No. 172-7 B. 0-11

Inam, dry, marukkattu punjai, T.S. No. 184-5 B, Tirumandiram T. K. Tirumala Ayyar, bounded on the north by No. 184-4 B; east by No. 184-1 B; south and west by No. 184-5 A. 0-005

Inam, dry, marukkattu punjai, T.S. No. 184-1 B Tirumandiram A. V. Ramasami Servai, alamas sarvadhikari Sri S. M. S. Sevathi Mandikkam, bounded on the north by No. 184-3 B; east by No. 184-1 A; south by No. 184-5 B; west by No. 184-4 A. 0-02

Inam, dry, marukkattu punjai, T.S. No. 184-2 B Tirumandiram P. Perumal Pillai, bounded on the north by No. 181-2 B; east by No. 184-1 A; south by No. 184-3 B; west by No. 184-3 A. 0-01

Inam, dry, nanakkattu punjai, T.S. No. 184-3 B, Tirumandiram T. Thirumala Ayyar and T. S. Thirumala Ayyar bounded on the north by No. 183-4 B; east by No. 184-1 A; south by No. 184-2 B; west by No. 184-2 A. 0-02

Inam, dry, nilam punjai, T.S. No. 203-4 B, Tirumandiram A. G. Kuppuswami Naicker, bounded on the north by No. 203-2 B; east by Nos. 203-3 C and 170-1 A; south by No. 184 B; west by No. 203-5 A. 0-06

Inam, dry, nilham punjai and maruppatti punjai, T.S. No. 203-5 B, Tirumandiram A. G. Kuppuswami Naicker, bounded on the north by Nos. 203-3 C and 203-6 C and 170-1 A; east by No. 203 B; south by Nos. 203-6 C and 170-1 A; west by No. 203-4 A. 0-11

Inam, dry, nilham punjai, T.S. No. 176-5 A, Tirumandiram A. G. Kuppuswami Naicker, bounded on the north by No. 175-2; east by No. 173-3 B; south by No. 208-2 B; west by No. 176-3 & 4 0-04

Total .. 3-106

List of 23 persons (37 shares)

1 A. G. Kuppuswami Naicker.	13 Pi wwo Ayyar.
2 P. S. Subrahmanya Ayyar	14 Seethalakshmi Ammal guardian to minor Gurusami Ayyar
3 P. S. Ramanathan Ayyar.	15 A. Venkatakrishna Ayyar and T. S. Thirumala Ayyar
4 P. S. Sivasami Ayyar	16 Perumal Pillai
5 T. K. Thirumala Ayyar	17 Devi Mukammad Rawthar
6 P. Krishna Ayyar	18 G. Ayyaswami Tevar
7 P. Saravanaswami Ayyar	19 Minors David Thalpan and Sathiamuthu Chinna alias Sambiah by guardian Sesha Ammal.
8 S. Balakrishna Aryan	
9 Nagoor Ayyar.	
10 Ramaswami Ayyar	
11 Ramanarthi Ayyar.	20 Usufructuary mortgagee for (15) and (19) Kodandaramaswami Naicker
12 Sundararaier.	

Whereas it appears to the Government that the lands specified in the schedule below are needed for a public purpose, to wit, for the field channels of the Cauvery-Mettur Project, notice to that effect is hereby given to all whom it may concern, in accordance with the provisions of section 4 (1) of the Land Acquisition Act I of 1894, as amended by the Land Acquisition Amendment Act XXXVIII of 1933, and the Governor in Council hereby authorises the Special Deputy Collector No. I, Mannargudi his staff and workmen to exercise the powers conferred by section 4 (2) of the Act. Under sub-section 4 of section 17 of the Act, the Governor in Council directs that, in view of the urgency of the case, the provisions of section 5 A of the Act shall not apply to this case.

Tanjore district, Pattukkottai taluk,
Inam Tamarankottai village.

Appeal u/s notified Act.

Channel No. 1.

Ryot, dry, puliyanti punjai nilam ellapuli punjai, S. No. 16-4 B, melvaramdars C. K. S. N. M alam Abdul Khadir Rowthar Marakkayar and Sellambi-ammayammal puja of S. T. K. M. Janaki-ammal Tevar Kuhumambal Nachiyammayammal, guardian S. T. K. M. Meenakshi Tevar, bounded on the north by Nos. 1 and 16-1 A & C; east by Nos. 16-1 C and 23-2 B; south by No 20, west by Nos. 16-4 A and Thayarnattal village. 0-13

Ryot, dry, puliyanthan punjai, S. No. 23-2 B, melvaramdar A. M. M. Sheik Muhammad Marakkayar, kudiyanmaram A. Venkatachala Velan (deceased) mutahak, Kumarayya Velan (managing member), S. Venkatachala Velan, minor Kumarasami, guardian mother Nallayan, Kuttayan alias K. muthayya Velan, K. appana and M. A. Muruthayya Velan, bounded on the north by No. 23-3 A, east by No. 23-4 B south by No. 23; west by No. 19-1 B 0-13

13-A

Ryot, dry, puliyanthan punjai, S. No. 23-3 B, melvaramdar A. M. M. Muruthayya Velan (deceased), K. C. alias Thambi Velan, S. Vaithilinga Velan, S. R. Veerappa Velan, K. Subramania Velan and A. Veerappa Velan, bounded on the north by No. 24-1 A, and by No. 23-1 B; south by No. 23; east by No. 23-4 B. 0-07

Inam, dry, nanakkattu punjai, S. No. 23-4 B, melvaramdar Sri S. T. K. M. Ramaswami Tevar, minor by Kuhumambal Nachiyammayammal guardian S. T. K. M. Meenakshi Tevar, Thalaiyari K. S. Alagappa Servai, chairman for instrument, also S. S. Rahmat Ghaffiyar, bounded on the north by No. 23-3 B; east by No. 23-5 A; south by No. 23; west by No. 23-2 B. 0-05

Ryot, dry, kudimaramat punjai, S. No. 24-2 B, melvaramdar Sri S. T. K. M. Ramaswami Tevar, minor by Kuhumambal Nachiyammayammal guardian S. T. K. M. Meenakshi Tevar, Thalaiyari K. S. Alagappa Servai, chairman for instrument, also S. S. Rahmat Ghaffiyar, bounded on the north by No. 24-1 A; east by No. 24-3 B; south by No. 23; west by No. 23-4 B. 0-04

Ryot, dry, puliyanthan punjai, S. No. 24-3 B, melvaramdar A. M. M. Sheik Muhammad Marakkayar, kudiyanmaram A. Venkatachala Velan (deceased) mutahak, Kumarayya Velan (managing member), S. Venkatachala Velan, minor Kumarasami, guardian mother Nallayan, Kuttayan alias K. muthayya Velan, K. appana and M. A. Muruthayya Velan, bounded on the north by No. 24-4 A; east by No. 24-4 B; south by No. 23; west by No. 23-3 B. 0-11

Channel No. 2 and 3.

Ryot, dry, puliyanthan punjai, S. No. 24-3 B, melvaramdar A. M. M. Sheik Muhammad Marakkayar, kudiyanmaram V. Manian Velan, V. Venkatachala Velan and K. Vaithilinga Velan, bounded on the north by No. 25-3 A & B; east by No. 25-3 A & B; south by No. 24; west by No. 24-3 A. 0-11

Ryot, dry, pillaremal punjai, S. No. 25-3 B, melvaramdar A. M. M. Sheik Muhammad Marakkayar, kudiyanmaram K. A. Ramasami Velan, K. K. Nallapati Velan, K. K. Rangaswami Velan, V. Veera mani Velan, V. Vaithilinga Velan, K. Maya Velan, K. Karna Velan, M. Pethappa Velan, K. Ravi alagappa Velan, V. Ayyavu mani Velan, Kannimmal, K. Muttu Velan and K. Vaithilinga Velan, bounded on the north by No. 25-4 A; east by No. 25-2 B and 19-1 B; south by No. 25; west by No. 97. 0-08

Ryot, dry, kattuyanthalai punjai, S. No. 102-1 B, melvaramdar Ramanathapuram Trustee G. Thiruchitambalam Pillai, bounded on the north and east by No. 102-2 A, south by Nos. 102-4 B, west by Nos. 102-1 B & 4 B 0-08 13

Ryot, dry, kattuyanthalai punjai, S. No. 102-4 B, melvaramdar S. Muniayya Velan, chairman for ph. Pattukottai R. V. Annamalai Chettiar, chairman for metropolitan celibar & S. Ponnusami Chettiar, bounded on the north by Nos. 102-2 B & 4 A; east by Nos. 102-4 A & B B, south by Nos. 102-1 C and 5, west by Nos. 88 and 102-1 D 0-07

Ryot, dry, kuttimaramthoppu punjai, puliyanthai, S. No. 102-5 B, Ramanathan R. V. Alagappa Velan, minor, collector R. S. Ramasami Chettiar kudiyanmaram I, Valayan Velan bounded on the north by No. 102-6 A, east by No. 102-5 B & C, south by No. 102-7; west by No. 102-4 B & C 0-04

Inam, dry, kattuyanthoppu punjai puliyanthai, S. No. 102-6 B, Ramanathan R. V. Alagappa Velan, bounded on the north by No. 102-8 A & B 11; east by No. 102-12; south by Nos 101 and 102-7, west by Nos. 102-5 A & B 0-10

Inam, dry, kuttimaramthoppu punjai puliyanthai, S. No. 102-8 B, Ramanathan R. V. Alagappa Velan, bounded on the north by No. 102-9 A, east by Nos. 102-12 & 13, south by Nos. 102-6 A & B, west by No. 102-8 A 0-08

Ryot, dry, puliyanthai punjai, S. No. 114-4 B melvaramdar S. M. A. N. Abdul Hasan Marakkayar and A. K. Mira. Sahammadu Velan, kudiyanmaram A. K. Mira. Sahamadhu Velan bounded on the north by No. 111 A; east by No. 114-3 A & 4 B; south by No. 113; west by No. 113 0-12

Ryot, dry, pillaimani punjai, S. No. 114-4 B melvaramdar K. V. Vijaya alias Rao, alibdar S. S. Rahmat Ghaffiyar, kudiyanmaram A. Muthu Velan, bounded on the north by No. 111-4 A; east by No. 114-5 B; south by No. 114-4 C; west by No. 111 B 0-05

Ryot, dry, nilamkuzhi punjai, S. No. 114-5 B, melvaramdar S. M. A. N. Muhammad Abdul Hasan Marakkayar, kudiyanmaram A. Arumugha Velan, bounded on the north by No. 114-4 A; east by No. 114-6 A; south by No. 114-4 B; west by No. 111 B 0-08

Inam, dry, manai punjai, S. No. 115-3 A, kuruvandar V. Vaidilingam Velan S. Subramania Velan and K. Arumuga Velan, bounded on the north by No. 114-7 A & B 3; east by No. 115-3 B & 5; south by No. 115-4 B; west by No. 114-4 A & B 2 0-08

Ryot, dry, puraikal punjai, S. No. 116-2 A, melvaramdar K. S. M. Muhammad Salem Thambi Marakkayar, kudiyanmaram K. A. Ramalinga Velan, bounded on the north by No. 116-1 A; east by No. 116-2 B; south by No. 116-3 A; west by No. 114-6 A 0-03

Ryot, dry, pasupathi punjai, S. No. 118-1 A, melvaramdar K. S. M. Muhammad Salem Thambi Marakkayar, kudiyanmaram K. Veeramurthi Velan, bounded on the north by No. 116-5 B; east by No. 116-1 B; south by No. 118-2 A; west by No. 118 0-05

Ryot, dry, pasupathi punjai, S. No. 118-3 A, melvaramdar K. V. Vijayalaksha Rao, alibdar S. S. Rahmat Ghaffiyar, kudiyanmaram M. Sankarlinga Velan, bounded on the north by No. 118-2 B & C 5; east by No. 118-4 B; south by No. 119-4 A & B 2; west by No. 119 0-04

Inam, manavari chettikari punjai, S. No. 119-1 A, kuruvandar Sivasamyammal, trustee of S. S. M. Ramanathan Iyar, bounded on the north by Kattipadi; east by No. 119-1 B, south by No. 120-2 B, west by Nos. 109 and 119 0-13

Ryotl, dry, thanjam punjai, S. No. 167-4 A, melvaramdars (1) Tyagaraja Pillai, (2) M. Narasimha Ayyar, (3) minor Ramakrishna s. guardian Muthuswami Ammal, cultivator on No. (2) v. Vaidyanatha Pillai, kudiyaramdar V. Vinjiya Velan, bounded on the north by No. 168-5 A, east by No. 167-4 B, south by No. 172-7 B, west by No. 167-3 ... 0-09

Ryotl dry, vellikkanni punjai, situated on the N. W. of S. No. 17-3 A, melvaramdars (1) M. M. Nur S. Mohd. yusuf Marikkayar, (2) K. S. S. Mahboobjan s. of K. Hasan Marikkayar, (3) M. S. Muhammad Mohideen Marikkayar, (4) M. K. Mohammad Hussain Marikkayar, (5) M. K. Ussain Mohideen s. of Marikkayar, (6) M. S. Abdul Kader Marikkayar, (7) M. K. Abdul Rasool Marikkayar, and (8) A. K. M. Mohammad Marsa s. [illegible], owners ancient purchasers of portion of S. No. 81, (9) Ashappa Thottiyar, kudiyaramdars (1) Annamalai Velan, (2) Chidambara Velan (3) Vaigaiyar (4) Sadhayan and (5) Alagu V. H. Vallimuthu, remainders of Vaigai's share 3 kanjiravaram V.S.A. bounded on the north by No. 170-3 and east by No. 171-2 B, south by No. 168, west by Nos. 174-1 and 204 0-06

Channel No. 7

Ryotl, dry, wasta chinnai punjai, 4 No. 169-2 B melvaramdars Arunachalam Pillai, (2) Ramaswami Pillai, (3) Ramaswami Naidu, (4) Ramaswami Velan, Thandavaraya Pillai, (5) Sivalingappa Velan, bounded on the north by No. 170, east by No. 157-2 C, south by No. 169-1 A; west by No. 167-2 A and 169-A 0-05

Ryotl, dry, cheikkadi punjai, 8 No. 158-4 A, kudiyaramdar V. A. Rathalingam Pillai, bounded on the north by No. 156-2, east by No. 157-2 B, south by No. 159-4 B, west by No. 158-3 A 0-06

Ryotl, dry, cheikkadi punjai 5 No. 158-3 B, kudiyaramdar V. Ramaswami Velan, bounded on the north by No. 156-1 & 2, east by No. 158-4 A, south by No. 158-3 B, west by No. 157-4 B & 158-4 A 0-07

Ryotl, dry, thanjam vellai punjai, 6 No. 165-6 B, melvaramdars (1) minor Ramaswami, guardian mother Ramachandi, (2) M. Subbayya Ayyar (3) S. Arunachala Velan (4) vaithiyanai mud (5) A. Meenakshi, children of No. (4) A. Nagoor Tevar, children of Nos. (4) and (5) Vayi B. Rajagopaul Ambalagarar and Vayi. Ramaswami Ambalagarar, kudiyaramdar Alamu Kaya Perumal, guardian S. Arunachala Velan, bounded on the north by No. 165-5 A, east by Nos. 156-3 A and 165-6 C, south by No. 165-3 C and 164-5 B, west by No. 164-5 B ... 0 13

Ryotl, dry, vellai vellai punjai, 6 No. 164-2 B, melvaramdar Sivasubramaniaswami trustee S. T. N. M. Krishnaswami Ayyar, kudiyaramdar S. Karuna Pillai, bounded on the north by No. 164-1 B, east by No. 164-4 C, south by No. 164-3 A, west by No. 165-2 A 0-04

Ryotl, dry, thanjam punjai 8 No. 154-6 A, invaramdars S. A. Ramalinga Velan & A. Narayana Velan, S. A. Chidambara Velan and K. Somasundara Velan, charamam K. Kaluva Pillai, R. Kuhendiri Velan and V. Nainna. Pillai, bounded on the north by No. 154-2 A & S. No. 194 by No. 154-6 B, south by Nos. 167-3 A and 164-6 B, west by Nos. 167-1 and 158-3 A 0-14

Ryotl, dry, kolgyadan punjai, 5 No. 157-3 A, melvaramdar A. M. M. Sheik Mahmmad Marikkayar, kudiyaramdar V. Ratna Pillai, bounded on the north by Nos. 154-6 A and 157-4, east by Nos. 157-3 B, south by Nos. 157-4 B, west by No. 157-1 & 2 0-06

Ryotl, dry, melvaram punjai, 5 No. 157-4 B, melvaramdars N. M. K. Qadir Mohideen Marikkayar and I. P. Muruganpa Velan, claimant for irrigation R. Chinna Velan, mudavanthi to the north by No. 157-3 A, east by No. 157-4 C, south by No. 176-1 A, west by No. 157-4 A 0-04

Ryotl, dry, perumpalli punjai, 5 No. 176-1 A, melvaramdars P. Annamalai Velan, N. M. A. Muhammad Mohideen Marikkayar, V. Chidambaranathi Velan and (3) Subrahmanya Velan, kudiyaramdar A. V. Ramaswami Velan, bounded on the north by No. 167-4 B; east by No. 176-1 B, south by No. 202, west by No. 179 0-10

Channel No. 8,

Ryotl, dry, poochi punjai, 5 No. 230-3 B melvaramdars A. M. M. Sheik Mahmmad Marikkayar, kudiyaramdar P. Ratna Velan, bounded on the north by No. 230-5, east by No. 229-1 B & C, south by No. 231, west by No. 230-4 A 0-02

Ryotl, dry, mandi punjai, 5 No. 229-1 B, melvaramdars (1) K. Sundaram Ayyar and (2) P. Perumandhu Velan, claimant P. Jaali Velan, mortgagee of No. (2) C. A. Ramalingam Pillai, kudiyaramdars C. Anil Velan, bounded on the north by Nos. 226-5 and 229-1 A, east by No. 230-2 B, south by No. 230-1 C, west by Nos. 230-1 A & 1 C and 230-3 B 0-04

Ryotl, dry, mandi punjai, 5 No. 229-2 B (remainder V. K. Venkatachala Velar, claimant V. Venkatachala Velar, bounded on the north by No. 230-5 A, east by No. 230-3 B, south by No. 230-2 C, west by No. 229-1 B 0-03

Ryotl, dry, mavai punjai, 5 No. 230-2 B, melvaramdars and kudiyaramdars V. K. Venkatachala Velar and N. Chinnathambi Velar, bounded on the north by No. 230-3 A and 230-2, east by No. 227-1 C, south by No. 230-2 C, west by No. 230-1 B & 2 A 0-02

Ryotl, dry, cheenu kollai, 6 No. 224-2, melvaramdars (1) K. Chinnathambi Velan, (2) S. M. K. F. Muhammad Abdul Hasan Marikkayar, (3) P. Ratna Velan, (4) P.S. Subramaniya Velan, (5) P. K. Ayyaswami Velan and (6) K. Ramalingam Pillai, mortgagee of No. (6) K. K. Soma Sundara Velan, kudiyaramdars (1) P. Ratna Velan, (2) P. K. Subramaniya Velan, (3) V. K. Ayyaswami Velan, (4) K. Ramalingam Pillai and (5) K. Vallinambiyappa Velan, mortgagee of No. (1) K. K. Soundarajana Velan, Velan, mortgagee of No. (1) K. K. Soundarajana Velan, bounded on the north by No. 222-1, east by No. 223-1 B & 1 C, south by No. 223-2 B, west by No. 224-1 C ... 0-09

Ryotl, dry, vinjil punjai, 5 No. 227-4 B, melvaramdar S. M. K. S. Muhammad Abdul Hasan Marikkayar, kudiyaramdars K. Chinnathambi Velan and K. Maruthupan Pillai, bounded on the north by No. 227-3 A, east by No. 228-1 B, south by No. 227-4 A, west by No. 227-1 B 0-04

Ryotl, dry, vasudevanpalli punjai, 8 No. 247-5 A, inamdars K. K. Somasundara Velar, K. K. Sabapathi Velan and K. K. Subramania Velan, bounded on the north by No. 227-4 B, east by No. 224-5 B, south by No. 224-5 B, west by No. 227-1 B 0-04

Ryotl, dry, pichan thoppi, 5 No. 224-3 B, inamdar K. Chinnatha mbi s. son, bounded on the north by No. 224-5 A, east by No. 224-4 A, west by No. 224-2 A, south by No. 225-1 B & 2 0-10

Ryotl, dry, kovaram punjai 5 No. 224-2 A, inamdar for Sri Rathnalingaswami trustee K. K. Somasundaram Pillai, bounded on the north by No. 225-1 B, east and south by No. 224-1 B, west by No. 224-3 B 0-04

Ryotl, dry, vellikkanni punjai, 5 No. 224-1 B, inamdar for Sri Rathnalingaswami trustee K. K. Ramalingam Pillai, bounded on the north by No. 224-2 B, east by No. 224-1 A, south by No. 224-1 C & 2 A, west by No. 223-4 B 0-13

Ryotl, dry, mandi punjai 5 No. 224-5 B, inamdar same as in S. No. 224-5 A, bounded on the north by No. 224-4 A, east by No. 224-4 A, 3 B & 1 A, south by No. 224-1 C & 1 B, west by No. 224-5 A 0-06

Ryotl, dry, mandi punjai 5 No. 224-1 B, inamdar same as in S. No. 224-5 A, bounded on the north by No. 224-2 A, east by No. 224-1 A, south by No. 224-1 C, west by No. 224-2 B 0-04

Ryotl, dry, mandi punjai 5 No. 224-2 B, inamdars K. K. K. N. Muhammad Abdul Hasan Marikkayar Kudiyaramdar M. Thuman Samian claimant V. Krishna Ayyar, bounded on the north by No. 224-3 A, east by No. 224-1 B, south by No. 224-3 A, west by No. 224-1 B ... ... 0-10 & 0-15

Ryotl, dry, mandi punjai 5 No. 224-3 A, inamdar same as in S. No. 224-2 B, bounded on the north by No. 224-3 B, east by No. 224-1 B, south by No. 224-2 B, west by No. 224-5 B 0-08

Ryotl, dry, mandi punjai 5 No. 224-3 B, melvaramdar K. K. K. N. Muhammad Abdul Hasan Marikkayar, kudiyaramdar V. Krishna Ayyar, bounded on the north by No. 224-4 A, east by No. 224-2 B, south by No. 224-3 C, west by No. 224-3 B 0-01

Ryotl, dry, mandi punjai, 5 No. 224-4 B, melvaramdar and kudiyaramdar same as in S. No. 224-4 B, bounded on the north by No. 225-5 A, east by No. 225-4 B, south by No. 224-4 C, west by No. 224-4 B 0-01

Ryotl, dry, mandi punjai, 5 No. 223-7 B, melvaramdar and kudiyaramdar (1) K. K. Somasundara Velar, K. K. Sabapathi Velan and K. K. Subramania Velan, bounded on the north by No. 223-8 A, east by No. 223-6 B, south by No. 223-7 C, west by No. 224-5 B 0-01

Ryotl, dry, mandi punjai, 5 No. 224-5 B, melvaramdar and kudiyaramdar same as in S. No. 224-4 B, bounded on the north by No. 225-1 A, east by No. 225-1 B, south by No. 224-5 C, west by No. 224-5 A 0-04

Ryotl, dry, mandi punjai, 5 No. 224-4 B, melvaramdar and kudiyaramdar same as in S. No. 224-4 B, bounded on the north by No. 225-1 A, east by No. 225-1 B, south by No. 224-4 C, west by No. 224-4 A 0-03

Inam, dry, kudiyiruppu punjai 5 No. 191-1 A, inamdar for A. K. M. M. Sulaimanya Velan, bounded on the north by No. 190-1 east by No. 194-3 A & 1 B, south by No. 194-1 B, west by No. 187-3 and 191-2 B 0-17

Ryotl, dry, puliyadi punjai, 5 No. 190-1 B, melvaramdar S. M. K. S. Muhammad Abdul Hasan Marikkayar, chinnathi and kudiyaramdars S. A. Marimuthu Velan and A. Vijayanad Velan, bounded on the north by No. 192-1 A, east by No. 190-1 C & 2 A, south by No. 193-1 B & 2 B, west by No. 190-1 A & 2 B 0-06

Ryotl, dry, puliyadi punjai 5 No. 193-3 B melvaramdar S. M. K. S. Muhammad Abdul Hasan Marikkayar and S. A. Kandiliveli Velan, kudiyaramdar A. Chidambara Velan, bounded on the north by No. 193-2 A, east by No. 193-4 C, west by No. 193-5 C, west by No. 193-4 B, south by No. 193-4 B 0-01

Inam, dry, nilayadi punjai, 5 No. 193-1 B, inamdar for Sri Rathnalingaswami trustee K. K. Ramalingam Pillai, bounded on the north by No. 193-2 B, east by No. 193-1 A, south by No. 193-1 B, west by No. 193-4 0-04

Ryotl, dry, nilayadi, punjai 5 No. 193-7 B, melvaramdar A. M. Meyyamadi Ram, nilayadi S. M. Raman Chettiar, kudiyaramdar Nithiamma Velan, bounded on the north by No. 193-7 A, east by No. 193-1 B, south by No. 193-8, west by No. 193-6 B 0-04

Ryotl, dry, nilayadi punjai, 5 No. 193-3 B, inamdar for S. A. Narayana Velan, as mort. S. A. Narayana Velan, bounded on the north by No. 193-2 A, east by No. 193-3 B, south by No. 193-4 B, west by No. 193-3 A 0-02

Inam, dry, nilayadi punjai 5 No. 193-2 B inamdars S. A. Narayana Velan (with S. A. Ramalinga Velan, bounded on the north by No. 193-2 C, east by No. 193-1 B, south by No. 193-3 B, west by No. 193-2 A 0-03

Inam, dry, nilayadi punjai 5 No. 193-3 B, inamdars S. A. Chidambara Velan, claimant S. A. Narayana Velan, bounded on the north by No. 193-3 A, east by No. 193-1 A, south by No. 193-5 C, west by No. 193-2 B ... 0-03

Ryotl, dry, nilayadi punjai, 5 No. 193-1 A, melvaramdars T. K. Subramania Velan, K. K. Veerappa Velan, T. R. Murugappa Velan, T. R. Ramaswami Velan, A. Shanmuga Achi and A. Vallimmal Achi, kudiyaramdars V. K. Chidambara Velan, K. A. Ramalingam Velan, T. K. Subramania Velan, T. R. Murugappa Velan, T. R. Veerappa Velan and T. K. Ramaswami Velan, bounded on the north by No. 190 east by No. 194-1 B, south by No. 193-1 B, west by No. 190-1 B 0-05

Inam, dry, nellikaveloor punjai, 5 No. 153-3 B, inamdar for A. Ramalinga Velan, bounded on the north by S. No. 153-2 A, east by No. 153-1 A & 3 B, south by No. 154-4 west by No. 154-1 B & 1 C 0-04

Inam, dry, nellikaveloor punjai, 5 No. 153-3 B, inamdars M. Nateen Pillai, bounded on the north and east by No. 153-3 A, south by No. 154-4, west by No. 153-2 B ... 0-03

Ryotl, dry, puliyadi punjai 5 No. 190-3 A, melvaramdar S. M. K. Muhammad Abdul Hasan Marikkayar, kudiyaramdar K. Chidambara Velan, bounded on the north by No. 190-1 B, east by No. 190-3 B, south by No. 192-1 A, west by No. 190-2 B 0-05

Ryotl, dry, puliyadi punjai, 5 No. 194-1 A, inamdar for K. Somasundara Velan, bounded on the north by No. 193-3 A, east by No. 193-1 B, south by No. 194-3 A, west by No. 194-2 B and 193 0-05

Ryotl, dry, puliyadi punjai, 5 No. 192-2 A, tirukkadaiyar V. Nateen Pillai, bounded on the north by No. 193-1 A & 2 B, east by No. 192-2 B & 3 B, south by No. 194, west by Nos. 193 and 194 0-07

	ACS.
Ryoti, dry, puliyadi punjai, S. No. 192-3 B, [illegible] Velan, bounded on the north by No. 192-3 A, east by No. 192-4 B, south by No. 192 [illegible]; west by Nos. 192-2 [illegible]	0·03
Ryoti, dry, puliyadi punjai, S. No. 192-4 B, melvaramdar, minor [illegible] guardian [illegible] Velan, [illegible] Velan, mortgagee [illegible] Velan, bounded on the north by No. 192-4 A, east by No. [illegible], south by No. 184; west by No. 192-3 B	0·04
Ryoti, dry, puliyadi punjai, S. No. 192 [illegible], melvaramdar [illegible] Velan, [illegible] Velan, bounded on the north by No. [illegible], east by No. [illegible], south by No. [illegible]; west by No. [illegible]	0·05
Ryoti, dry, [illegible] punjai, S. No. [illegible] A, melvaramdar [illegible] trustee S. T. K. M. [illegible] Pillai, bounded on the north and east by No. [illegible] A, south by No. [illegible]; west by Nos. [illegible]	0·03
Ryoti, dry, [illegible] punjai, S. No. [illegible] A, melvaramdar [illegible] trustee S. T. K. M. [illegible], kudivaramdar K. Chidambara Velan, bounded on the north by No. [illegible] B, east by No. [illegible] B, south by No. [illegible] A; west by No. [illegible]	0·01
Ryoti, dry, [illegible] punjai, S. No. [illegible] B, melvaramdar [illegible] trustee S. T. K. M. [illegible], kudivaramdar K. Chidambara Velan, bounded on the north by No. [illegible] A, east by No. [illegible] B, south by No. [illegible]; west by Nos. [illegible] and [illegible]	0·02

Channel No. 9.

Inam, dry, [illegible] punjai, S. No. 290-1 A, [illegible] No. 290-3 A, bounded on the north by No. 290-1 [illegible], east by No. [illegible], south by No. 290-[illegible]; west by No. 295	0·03
Ryoti, dry, [illegible] punjai, S. No. [illegible], melvaramdar [illegible], kudivaramdar K. [illegible] Pillai, mortgagee [illegible] Velan, bounded on the north by No. [illegible]; east by No. [illegible] B, south by Nos. [illegible] A and [illegible]; west by Nos. [illegible] and [illegible]	0·02
Ryoti, dry, [illegible] punjai, S. No. 290-5 A, melvaramdar A. M. K. Muhammad [illegible] Marakkayar, kudivaramdar M. [illegible] Velan, bounded on the north by No. [illegible] B and [illegible], east by Nos. [illegible] B and [illegible], south by Nos. [illegible]; west by Nos. [illegible] and [illegible]	0·03
Inam, dry, [illegible] punjai, S. No. 302-1 B, iruvaramdar [illegible] Velan, bounded on the north by No. 302-1 A, east by No. 302-5 B, south by No. 302-1 C; west by No. 302-3 B	0·06
Ryoti, dry, [illegible] punjai, S. No. [illegible] B, melvaramdar [illegible], minor [illegible] guardian mother [illegible], bounded on the north and east by No. [illegible] A, south by No. [illegible] B; west by No. [illegible]	0·01
Ryoti, dry, [illegible] punjai, S. No. 302-3 B, melvaramdar [illegible] Marakkayar and [illegible] Levvai [illegible] Marakkayar, kudivaramdar [illegible] Velan, bounded on the north by No. [illegible], east by No. 302-5 B; south by No. 314; west by No. 302-1 A	0·03

Channel No. 11.

Inam, dry, [illegible] punjai, S. No. 353-1 B, iruvaramdar A. M. M. Sheik Muhammad Marakkayar, bounded on the north by No. 353-1 A & 1 C, east by Nos. 351 and 353-1 D, south by No. 353-2 B; west by No. 353-2 B	0·36
Inam, dry, [illegible] kollai, S. No. 355-3 A, iruvaramdar P. Katha Velan, bounded on the north by No. 356; east by No. 355-4 B, south by No. 355-3 B; west by No. 355-1 A	0·02

Channel No. 12.

Ryoti, dry, [illegible] punjai, S. No. 360-3 B, melvaramdar L. S. M. Mohideen Levvai Thambi Marakkayar, kudivaramdar [illegible], bounded on the north by No. 360-3 A, east by No. 190, south by No. 360-3 C; west by No. 360-1 B	0·06
Inam, dry, [illegible] punjai, S. No. 365-1 B, iruvaramdar [illegible] Velan, bounded on the north by No. 365-1 A, east by Nos. [illegible] B and [illegible], south by No. 365-1 B & C; west by No. 363	0·06
Inam, dry, [illegible] punjai, S. No. 366-1 B, iruvaramdar [illegible] Muhammad [illegible] Sahib and [illegible], bounded on the north by No. 366-1 B; east and south by No. 366-1 C; west by Nos. 366-1 B and 366-1 A	0·05
Inam, dry, [illegible] punjai, S. No. 365-1 A, iruvaramdar [illegible] Marakkayar, bounded on the north by No. 361, east by No. 365-1 B; south by No. 365-1 B, west by No. 359-2 B	0·15
Inam, dry, [illegible] punjai, S. No. 365-2 B, iruvaramdar [illegible] Marakkayar, bounded on the north by No. 365-2 C, east by No. 367, south by No. 365-2 B; west by No. 365-1 A	0·06
Inam, dry, [illegible] punjai, S. No. 365-2 D, iruvaramdar [illegible] Muhammad [illegible] Marakkayar, bounded on the north by No. 365-2 B, east by No. 367, south by No. 370-2 B, west by No. 365-2 A	0·06
Inam, dry, [illegible] punjai, S. No. 370-2 B, iruvaramdar V. Natesa Pillai and [illegible], minor [illegible], guardian [illegible], bounded on the north by No. 365-2 B; east by No. 367; south by No. 369; west by No. 370-2 A	0·03

Channel No. 13.

Inam, dry, [illegible] punjai, S. No. 382-3 B, iruvaramdar M. M. [illegible], bounded on the north by No. 382-3 A, east by No. 383, south by [illegible]; west by No. 382-1 B	0·02
Inam, dry, [illegible] punjai, S. No. 381-3, iruvaramdar [illegible] Mohideen Marakkayar, bounded on the north by No. 381-1; east by Nos. 381-1 B and 381-2, south by Nos. 381-4 and 380-2 B; west by Nos. 381-1 and 380-1 B	0·14
Inam, dry, [illegible] punjai, S. No. 380-1 B, iruvaramdar [illegible] Muhammad Levvai Marakkayar and [illegible] Mohideen Marakkayar, bounded on the north by No. 380-1 A, east by No. 381-2, south by No. 380-2 C & 2 D, west by No. 380-1 A	0·03
Inam, dry, [illegible] punjai, S. No. 380-2 C, iruvaramdar [illegible] Mohideen Marakkayar and M. M. [illegible] Marakkayar, bounded on the north by No. 380-1 A & 1 B, east and south by No. 380-2 B & 2 E; west by No. 380-2 A and [illegible]	0·19
Inam, dry, [illegible] punjai, S. No. 371-2, iruvaramdar M. [illegible] Marakkayar, bounded on the north by No. 371-1, east by No. [illegible], south by No. 371-3; west by [illegible]	0·15

Channel No. 14.

Inam, dry, [illegible] punjai, S. No. 462-1 A, iruvaramdars [illegible] Ambalakaran (1), [illegible] Ambalakaran (2), K. [illegible] (3), P. Narayana Ambalakaran (4) and [illegible] Velan (5), mortgagees of Nos. (1) and (2) [illegible] Marakkayar and mortgagee of No. (3) [illegible] Mohideen Marakkayar, bounded on the north by Nos. 479 and 462-1 B; east by No. 462-1 B & 2; south by Nos. 462-1 C and 461-1 C; west by Nos. 461-1 C and 461-3 A & 2 B	0·06
Ryoti, dry, [illegible] punjai, S. No. 461-1 D, melvaramdar V. Krishna Ayyar, kudivaramdar [illegible], bounded on the north by No. 461-1 C, east by No. 461-3 A & 2 A; south by No. 461-4 B; west by No. 461-1 B	0·00125
Ryoti, dry, [illegible] punjai, S. No. 461-4 B, melvaramdar V. Krishna Ayyar, kudivaramdars [illegible] Velan, [illegible] Velan, [illegible] Velan and [illegible] Velan, mortgagee V. Krishna Ayyar, bounded on the north by No. 461-1 D, east by No. 461-3 A & 3 B, south and west by No. 461-4 A	0·03
Inam, dry, [illegible] punjai, S. No. 461-3 A, iruvaramdar [illegible] Ambalakaran, bounded on the north by No. 461-2 A, east by No. 461-3 B; south by No. 461-5 B; west by No. 461-4 B	0·04
Inam, dry, [illegible] punjai, S. No. 461-3 B, iruvaramdar [illegible] Velan, mortgagee T. K. [illegible] Pillai, bounded on the north and east by No. 461-2 A; south by No. 470-1 A, west by No. 461-3 A and B	0·02
Inam, dry, [illegible] punjai, S. No. 459-1 A, iruvaramdar A. [illegible] Velan, bounded on the north by No. 461-2 A & 3 B; east by No. 459-2 A, south by No. 459-1 B; west by No. 459-1 B	0·01
Inam, dry, [illegible] punjai, S. No. 459-2 A, iruvaramdar [illegible] Velan, bounded on the north by No. 461-3 A, east by No. 459-3 A, south by No. 459-2 B; west by No. 459-1 A	0·03
Inam, dry, [illegible] punjai, S. No. 459-3 A, iruvaramdar [illegible] Pillai, bounded on the north by Nos. 461-3 A and 461; east by No. 462; south by No. 459-3 B; west by No. 459-2 A	0·08
Ryoti, dry, [illegible] punjai, S. No. 461-1 A, melvaramdar V. Krishna Ayyar, kudivaramdar [illegible], bounded on the north by No. [illegible]; east and south by No. 461-1 B, west by No. 455-4 B	0·00250
Ryoti, dry, [illegible] kollai, S. No. 440-2 A, melvaramdar V. [illegible] and V. [illegible], kudivaramdar [illegible] Ambalakaran, bounded on the north by No. 439, east by No. 440-7 A, south by No. 440-2 B; west by No. 440-1 A	0·03
Inam, dry, [illegible] kollai, S. No. 440-1 A, iruvaramdar S. M. K. N. Muhammad Abdul Hassan Marakkayar, bounded on the north by No. 439, east by No. 440-1 B & 2 A, south by Nos. 440-2 B and 441; west by Nos. 439 and 440-2, 3, 4 A & 4 B	0·10
Inam, dry, [illegible] kollai, S. No. 441-4 B, iruvaramdar N. Natesa Pillai, bounded on the north by No. 441-4 A, east by No. 440-1 A, south by No. 441; west by No. 441-1 B	0·04
Inam, dry, [illegible] kollai, S. No. 441-1 B, iruvaramdar A. [illegible] Velan, bounded on the north by No. 441-1 A, east by No. 441-4 B, south by No. 441-1 C; west by No. 441-5 B	0·04
Inam, dry, [illegible] pathal, S. No. 400-10 B, iruvaramdar M. [illegible] Velan, bounded on the north by No. 400-10 A, east by Nos. 441-5 B and 400-10 C, south by No. 391-1 A, west by No. 400-10 A	0·04
Inam, dry, [illegible] pathal, S. No. 391-1 A, iruvaramdar S. M. K. N. Muhammad Abdul Hassan Marakkayar, bounded on the north by Nos. 400-1, 8, 9, 10 A & 10 B, east by No. 391-1 B, south by No. 391-1 B & 2 A; west by No. 392	0·10
Inam, dry, [illegible] kollai, S. No. 391-2 A, iruvaramdar S. M. K. N. Muhammad Abdul Hassan Marakkayar, minor M. [illegible], guardian mother [illegible], bounded on the north by Nos. 392 and 391-1 A, east and south by No. 391-2 B, west by No. 391-3 B	0·02
Inam, dry, [illegible] kollai, S. No. 391-3 B, iruvaramdar S. M. K. N. Muhammad Abdul Hassan Marakkayar, minor M. [illegible], guardian mother [illegible], bounded on the north by No. 392, east by No. 391-2 A, south by No. 391-3 C, west by No. 391-3 A	0·11

Channel No. 10.

Inam, dry, [illegible] punjai, S. No. 277-1 A, iruvaramdar M. [illegible] Velan, bounded on the north by No. 245; east by No. 277-1 D; south by No. 277-1 B; west by Nos. 245 and 277-2 B	0·06
Ryoti, dry, [illegible] punjai, S. No. 277-5 A, melvaramdar A. M. M. Sheik Muhammad Marakkayar, kudivaramdar [illegible] Velan, bounded on the north by No. 277-1 & 5 B; east by No. 277-5 B, south by No. 277-6 A; west by No. 278	0·02
Ryoti, dry, [illegible] punjai, S. No. 277-6 A, melvaramdar A. M. M. Sheik Muhammad Marakkayar, kudivaramdar K. [illegible] Pillai, bounded on the north by No. 277-5 A, east by No. 277-6 B, south by No. 277-8 A, west by No. 278	0·02
Ryoti, manavari, [illegible] punjai, S. No. 277-8 A, melvaramdar A. M. M. Sheik Muhammad Marakkayar, kudivaramdar M. [illegible] Velan, bounded on the north by Nos. 277-6 A and 276, east and south by No. 277-8 B, west by No. 277-7 A	0·01
Ryoti, manavari, [illegible] thalai, S. No. 277-7 A, melvaramdar A. M. M. Sheik Muhammad Marakkayar, kudivaramdar V. Katha Velan, bounded on the north by No. 276, east by No. 277-8 A, south by No. 278-7 B; west by No. 278-1 A	0·02
Ryoti, manavari, [illegible] vayal, S. No. 278-1 A, melvaramdar S. M. K. N. Muhammad Abdul Hassan Marakkayar, kudivaramdar K. [illegible] Velan, bounded on the north by No. 276, east by No. 277-7 A, south by No. 278-1 B; west by No. 279	0·06

Rent, dry, inelwell punjai S No 2:3-1 B, inavvanadur K. Kall Velan, bounded on the north by No. 233-5 B; east by Sa 242, south by No. 236-5 D; west by Ja. 2:35 B & C A 1-36

Ilpell, dry, inelwell punjai, S No. 2:4-1 B, melvaramdar S. M. K. N Abdul Hasan Marakkayar, inelvaramdar V. Veerasamy Velar, bounded on the north by No 2:3-1 B, east by Nos. 2:5-1 and 234-2 B, south by No. 235-2 B, west by No. 234-1 A 1-34

Idem, dry, semavam punjai, S. No. 234-2 B, inavvanadur K. Samasundara Velan, K. R. Sabapathi Velan and K. R. Muthuvelu Velan, bounded on the south by No 234-1 B, east by No 235, south by No 234-3 B, west by No 234-1 B & C A 1-35

Ilpell, dry, semavam punjai, S No. 234-3 B, melvaramdar K. R. Ayyasami Velan, K. R. Chinnasamidi Velan and K. R. Vyti Naga Velan, eighteen as the melvaramdar and Sri Ilayanadi Pr. Kathia Velan bounded on the south by Sa 234-4 B, east by No 235, south by No. 234-5 B, west by No. 2:0-1 A 1-33

Ilpell, dry, semavam punjai, S. No. 234-4 B, melvaramdar K. R. Sevugambara Velan, K. R. Sabapathi Velan, K. R. Kanagasabai Velan and P. Kanta Velan, minor Ramaswami, guardian Jayambal, S. M. K. Mohammad Abdul Qadir Marakkayar, contraction purchaser S. M. K. Al ... Abdul Cheliyar, inelvaramdar K. R. Sevugambara Velan, K. R. Sabapathi Velan, K. R. Kanagasabai Velan, K. Chinnasamidi Velan, M. Pathiyappa Velan P. Kanta Velan, K. Ramalingam Pillai, K. R. Ayyasami Velan, Rasayanal and S. Satyalingam Velan bounded on the north by No. 234-3 A; east by No. 235 B; south by No. 234-5 B; west by Nos. 234-1 A and 234-3 B 1-31

Ilpell, dry, manavalam punjai, S. No. 234-5 B, melvaramdar S. M. K. Muhammad Gabia Marakkayar, inelvaramdar K. Chinnamudi Velan, bounded on the north by No 234-4 A, east by No 235 1 B, south by Nos 235-2 and 237 11 B; west by No. 234 B A 1-31

Ilpell, dry, thannavalam punjai, S. No 234 16 B, melvaramdar M. Pethiyappa Velar, inelvaramdars K. R. Samasundara Velar, K. Chinnathambi Velar M. Pethiyappa Velar P. Kathia Velar K. Ramalingam Pillai K. R. Ayyasami Velan, Rasayanal and S. Satyalingam Velan, bounded on the north by No. 234 16 A & B; east by No 235-2 south by Nos. 237 and 238-3 C; west by Nos. 234-1 A and 234 B 1-30

Idem, dry, manavalam punjai S No 234-13 B, inavvanadars K. K. Sevugambara Velan, K. R. Pakirnathi Velan and K. R. Rasayanal Velan bounded on the north by Nos. 234 13 A; east by No 234 14 B; south by No. 234-1 B & C; west by No. 234-13 A 1-29

Ilpell, dry, inelwell punjai, S No. 236-1 B, melvaramdar S. M. K. N Muhammad Abdul Hasan Marakkayar, inelvaramdar N. Vythilingam Velan, bounded on the north by No. 236-13 B; east by No. 238-2, south by No. 238-3 B; west by No. 236-3 A 1-28

Ilpell, dry, thanell punjai, S No. 236-2 B melvaramdar S. M. K. N Muhammad Abdul Hasan Marakkayar, inelvaramdar N Vythilingam Velan, bounded on the north by No. 236-3 D, east by No. 238-4 C; south by No. 236-3 B; west by No. 236-3 A 1-28

Ilpell, dry, thanell punjai, S No. 236-3 B, melvaramdar S. M. K. N. Muhammad Abdul Hasan Marakkayar, inelvaramdar N Vythilingam Velan, bounded on the north by No. 236-2 B; east by No. 238-3 C; south by No. 236-4 B; west by No. 236-3 A 1-27

Ilpell, dry, thanell punjai, S No. 236-4 B, melvaramdar S. M. K. N. Muhammad Abdul Hasan Marakkayar, inelvaramdar N. Vythilingam Velan, bounded on the north by No. 236-3 B; east by No. 238-3 C; south by No. 236-5 B; west by No. 236-3 A 1-27

Ilpell, dry, thanell punjai, S No. 236-5 B, melvaramdar S. M. K. N. Muhammad Abdul Hasan Marakkayar, inelvaramdar M. Katha Velar, bounded on the north by No. 236-4 B; east by No. 238-3 C; south by No. 236-6 B; west by No. 236-3 A 1-27

Ilpell, dry, thanell punjai, S No. 236-6 B melvaramdar S. M. K. N Muhammad Abdul Hasan Marakkayar, inelvaramdar V. Veerasami Velar, bounded on the north by No. 236-5 B, east by No. 238-4 C; south by No. 236-7 D, west by No. 236-3 A 1-27

Ilpell, dry, thanell punjai S No 236-7 B, melvaramdar S. M. K. N Muhammad Abdul Hasan Marakkayar, inelvaramdars N. Vythilingam Velan, Ramasami Velan, Kuppan Velan and Ramasami Velan, bounded on the north by No 236-6 D, east by No. 238-4 C, south by No. 236-8 B, west by No. 236-3 A & B 1-27

Ilpell, dry, ottakal punjai, S No. 236-8 B, melvaramdar S. M. K. Mohamed Lebbai Thambi Marakkayar, inelvaramdar minor K. Rangasami, guardian Sevugambara Chettiar, bounded on the north by No. 236-7 A; east by No. 238-7 B; south by No. 236-9 B; west by Nos. 236-3 B and 237-3 A 1-26

Ilpell, dry, ottakal punjai, S No. 236-9 B, melvaramdar K. Sellakanya Ayyar, inelvaramdar S. Moyya Velar, bounded on the north by No 236-8 B; east by No. 238-8; south by No 236-9 B; west by No. 236-3 A 1-26

Ilpell, dry, ottakal punjai, S No. 236-9 B, melvaramdar same as in A. No. 236-8 B, inelvaramdar M. Katha Velan, bounded on the north by No. 236-8 B; east by No. 238-8; south by No. 332-1 B; west by No. 237-3 A 1-26

Channai No. 15.

Idem, dry, ethuvel punjai idiyan peria punjai S No. 486-1 B, Lawyaram by minor S. M. Sheikh Muhammad, guardian mother T. M. Mahaboob Ali Fatima Bivi, T. M. Muhammad Ali Fathima Bivi, to hold on the north by Sa. 486 and 487 1 A, B and 186-1 A, C, east by Nos. 485-1 D & 1 C and 487-1 A, B and 186-1 A, C, south by Nos. 486-1 D, 461 and 483; and 187-1 B-1; south by Nos. 486-1 D, 461 and 483; west by Nos 486-1 A and 131 0-31

Ilpell, dry, ethuvel punjai, S No. 487-5 B 1, melvaramdar M. K. Sellaram Ayyar, chinnari K. Vythilingam Velan, melvaramdar K. Vythilingam Velan, bounded on the north by No. 187-4 A; east by No. 487-4 B 2, south by No. 487-4 C, west by No. 485-1 B 0-31

Ilpell, dry, ethuvel punjai S No. 487-4 B-2, melvaramdar K. Sellaram Ayyar, chinnari for melvaramdar wid K. Ambalavari M. Ramaswami Velan, bounded on the north by No. 487-3 A; east by No. 486-1 B; south by No. 487-4 C; west by No 487-4 B-1 0-30

Ilpell, manavari, vahia peliam media punjaiyil manai, S. No 486-1 B, melvaramdar S. M. K. N. Muhammad Abdul Hasan Marakkayar, inelvaramdar M. Periyasami Ambalavaru, bounded on the north by No. 485-1 A; east by No. 486-2 E., south by No. 485; west by No. 487-4 B-1 0-30

Channai No. 16.

Ilpell, dry, manavari, vahia peliam media punjaiyil manai, S No 486-2 B, melvaramdars M. A. Chidambara Velan, S. A. Narayana Velar, A. A. Ramalinga Velan, S. Narayana Ayyal S. Kuttusamy Ayyar and S. Ayyakanni Ambalavanar, to hold on the north by No. 486-1 A; east by No. 486-3 E, south by Nos. 484 and 485; west by No. 486-1 E 0-30

Ilpell, manavari, annala media punjaiyil manai S No. 486-3 B melvaramdar K. V Veerabahu Rao, minor S. Ramachandra Chettiyar, inavanar chinnari R. Perayathambiya Pillai, bounded on the north by No. 486-2 A; east by No. 475-2 B, south by No. 484, west by No. 486-2 B 0-29

Ilpell, manavari, annala media punjaiyil manai, S No. 476-2 B, Subrayadoda R. I Visvanatha Rao, minor S. M. Ramaya Chettiyar, inavanar chinnari R. Perayathambiya Pillai, bounded on the north by No. 476-3 A; east by Nos. 475-1 B & C, south by Nos. 484, 485 and 486-1 B; west by No. 486-3 B 0-29

Ilpell, manavari, annala media punjaiyil manai, S No. 476-3 B melvaramdar K. V Veerabahu Rao, minor S. M. Ramaya Chettiyar, inavanar chinnari R. Perayathambiya Pillai, bounded on the north by No. 476-4 A; east by Nos. 475-1 B & C, south by Nos. 484, 485 and 486-1 B; west by No. 476-2 B 0-29

Ilpell, manavari, annala media punjaiyil manai, S No. 476-4 B melvaramdar minor S. Ramaswami, guardian mother Rajalakshmi A. Sulthanal Achi, inelvaramdar M. Thayappa Velan, bounded on the north by No 475-4 A; east by No. 475-1 B, south by No. 476-3 B; west by No. 476-5 A and 486-1 B 0-29

Ilpell, manavari, annala media punjaiyil manai, S No. 476-5 B melvaramdar minor S. Ramaswami, guardian mother Rajalakshmi A. Sulthanal Achi, inelvaramdar M. Thayappa Velan, bounded on the north by No 475-5 A; east by No. 475-1 B, south by No. 476-4 B; west by No. 476-6 A and 486-1 B 0-29

Ilpell, manavari, annala media punjaiyil manai, S No. 476-6 B melvaramdar minor S. Ramaswami, guardian mother Rajalakshmi A. Sulthanal Achi, inelvaramdar M. Thayappa Velan, bounded on the north by No 475-6 A; east by No. 475-1 B, south by No. 476-5 B; west by No. 476-7 A and 486-1 B 0-29

Idem, manavari, annala media punjaiyil manai, S No. 476-7 B melvaramdars A. A. Ramalinga Velan, minor Persian Ambassaram, bounded on the north by No. 476-7 A; east by Nos. 475 and 474; south by No. 475-8, west by No. 475-7 A & B 0-29

Channai No. 18.

Ilpell, dry, pillavadi punjai, S. No. 551-5 A melvaramdar minor M. Ramaswami, guardian mother Rathnathaiki, kudiwaramdar A. Vaithyanatha and A. Meenakshi, bounded on the north by No. 551-1 A; east by No 552-3 B, south by No. 563; west by No. 553 ... ... 0-29 0-31

Ilpell, dry, pillavadi punjai S No. 553-4 A, melvaramdar minor as in S No. 551-5 A, guardian mother M. Ramaswami, guardian mother Rathnathaiki, S. Kuppayya Achi, S Thayyalu Achi, A. Vaithyanatha and A. Meenakshi bounded on the north by No. 552-3 A; east by No. 553-3 A, south by No. 551-4 B; west by No. 552-4 A 0-34

Ilpell, dry, pillavadi punjai, S. No. 551-3 A, melvaramdar same as in S No. 551-5 A, chinnari B Thiruvilvanatha Gurukkal, chinnatta mudaliyar V Muthuswami Chetty, minor S. Ramaswami Ayyar, kudiwaramdar K. Veerayya Naidu, bounded on the north by No. 551-2 A; east by No. 551-4 B, south by No. 551-3 A; west by No. 552-1 A 0-33

Ilpell, dry, pillavadi punjai, S No. 551-4 A, melvaramdar minor Rathnathaiki, chinnatta mutu as in S. No. 551-3 A, Subramania Pillai and A. M. M. Muhammad Ibrahim Marakkayar, kudiwaramdars of S. Vaiyya Velar, bounded on the north by No 551-1 A & 1 B, east by Nos. 551-5 B and 551 2 A, south by No 551-2 B & 5 A, west by Nos. 551-1 A and 552 ... ... 0 32

Ilpell, dry, pillavadi punjai, S No. 550-3 A melvaramdars D. Thiyagarajasami Pillai and A. M. M. Muhammad Ibrahim Marakkayar, kudiwaramdar as in S No. 551-1 A, Sivaramasami Iyer, bounded on the north by No. 550-1 A, east by No 550-4 A, south by No. 551-4 A; west by No. 551-3 A 0-33

Ilpell, dry, annaichi, S. No. 552-1 A, melvaramdars S. Thayyalu Achi, S. Thayyalu Achi, minor M. Ramaswami, guardian mother Rathnathaiki and A. M. M. Sheik Muhammad Marakkayar, kudiwaramdars S. Sadhayyalu Achi, S. Thayyalu Achi, minor M. Ramaswami, guardian mother Rathnathaiki and K. M. Narayana Pillai, bounded on the north by No 551-2 B; east by Nos. 552-2 A, south by No. 554-1 B; west by No. 553-1 A 0-33

Idem, dry, annaichi, S. No. 552-2 B, inavvanadars S. Thayyalu Achi, S. Kuppayya Achi and minor M. Ramaswami, guardian mother Rathnathaiki bounded on the north by No 552-3 A, east of No 552-3 C south by No. 554-1 west by No. 552 2 A 0-33

Ilpell, dry, manavari, S. No. 552-3 A, melvaramdars K. Thayyalu Achi, S Kuppayya Achi and minor M Ramaswami, guardian mother Rathnathaiki bounded on the north by No. 552-4 A, east by No. 552-3 B; south by No. 554-1 B; west by No. 552-3 0-33

Ilpell, dry, manavari, S. No. 552-4 A, melvaramdars A. Mahamatha Velan and A. M. M. Sheik Muhammad Marakkayar, kudiwaramdar A. Samantha Velan, Marakkayar, kudiwaramdar A. Samantha Velan, bounded on the north by No. 551-6 B, east by No. 552-4 B, south by No. 554 5 A, west by No. 552-3 0-33

Ilpell, dry, annaichi, S No. 551-6 B, melvaramdars R. Narayana Ayyar V Krishna Ayyar and V. S. Veerayya Velar, melvaramdars of V. S. Veerayya Velar, bounded on the north and east by No. 554 1 A; south by Nos. 551-6 C and 552-4 A, West by No. 554-3 B 0-32

Ilpell, dry, annaichi, S. No. 551-5 B melvaramdars minor M. Ramaswami guardian mother Rathnathaiki, A. Vaithyanatha Mudaliar, A. Meenakshi and K. M. K. Sundaram Ayyar, kudiwaramdars A. Ramalingam Velan and Sevugambarar Pillai bounded on the north by No. 551-5 A, east by No. 551-6 B; south by No. 551-5 C, west by No. 551-3 B 0-30

Ilpell, dry, annaichi, S. No. 553-4 B, inavvanadars M. Periyasami Ambalavanar, M. Ekam Ambalavanar and Perumal Ambalavanar, M. Ekam Ambalavanar and K. M. S. Muhammad Naina Pravidi Marakkayar, bounded on the north by No 551-4 A; east by No. 554-3 B; south by No. 555; west by Nos. 551-4 C and 552 B&C; west by Nos. 553-3 and 554 0-33

Ilpell, dry, manavari S No. 551-3 B inavvanadar S. M. Murugayya Konar (managing members, bounded on the north by No. 551-3 A, east by No. 553-4 B; south by No. 555; west by No. 551-2 B 0-33

Acs.

Ryoti, dry, [illegible] 0·04

Ryoti, dry, [illegible] 0·04

Ryoti, dry, [illegible] 0·01

Ryoti, dry, [illegible] 0·05

Ryoti, dry, [illegible] 0·04

Inam, dry, [illegible] 0·07

Channel No. 17.

Ryoti, dry, [illegible] 0·02

Ryoti, dry, [illegible] 0·03

Ryoti, dry, [illegible] 0·04

Ryoti, dry, [illegible] 0·04

Ryoti, dry, [illegible] 0·09

Channel No. 18.

Ryoti, dry, [illegible] 0·04

Channel No 19.

Ryoti, dry, [illegible] 0·02

Ryoti, dry, [illegible] 0·10

Inam, dry, [illegible] 0·11

Channel No. 20.

Ryoti, dry, [illegible] 0·05

Inam, dry, [illegible] 0·21

Acs.

Ryoti, dry, [illegible] 0·10

Ryoti, dry, [illegible] 0·05

Ryoti, dry, [illegible] 0·01

Ryoti, dry, [illegible] 0·07

Inam, dry, [illegible] 0·15

Channel No. 21.

Ryoti, dry, [illegible] 0·01

Ryoti, dry, [illegible] 0·03

Ryoti, dry, [illegible] 0·04 0·03307

Ryoti, dry, [illegible] 0·04

Ryoti, dry, [illegible] 0·05

Inam, dry, [illegible] 0·04 0·04430

Channel No. 22.

Inam, wet, [illegible] 0·01

Ryoti, wet, [illegible] 0·01

Inam, wet, [illegible] 0·02

Channel No 23

Inam, punjah, [illegible] 0·14

Ryoti, dry, [illegible] 0·11

Ryoti, dry, [illegible] 0·04

Ryoti, dry, [illegible] 0·09

Ryoti, wet, [illegible] 0·09

Ryoti, dry, nayanakudi punjai, S. No. 354-2 C, north-east corner of S. No. 354-2 A bounded on the north by S. No. 354-2 A; east by S. No. 353-2; south by S. No. 354-2 B; west by S. No. 354-2 B 0-01

Ryoti, dry, nayanakudi punjai, S. No. 354-2 B, north-west corner S. No. 354-2 A bounded on the north by S. No. 354-2 A; east by S. No. 354-2 C; south by S. No. 354-2 C; west by S. No. 354-2, south by No. 354-5 B 0-03

Ryoti, dry, nayanakudi punjai, S. No. 354-5 B, north-west corner S. No. 354-2 B bounded on the north by S. No. 354-2 A; east by S. No. 354-2 B; south by S. No. 354-5 A; west by S. No. 354-4 0-03

Chavadi No 24.

Issue dry, manja punjai loge, S. No. 710-2, Immanuvelar Velu Pillayai Inniar maker M. Emmanuel guardian Rat ollai to, bounded on the north by S. No. 710-1 and by Nos. 710-1 and 710; south by Nos. 710-3 and 714-2; west by Sundaramudaliar patta 0-13

Issue dry, manja punjai loge, S. No. 710-3, Immanuvelar S. M. Muhammad Nilna Thambi Marakkayar, bounded on the north by Nos. 710-1 and 710-2; east by Nos. 710-1 and 712-2; south and west Sundaramudaliar patta 0-07

Issue dry, manja punjai loge, S. No. 712-2, Immanuvelar S. M. Muhammad Nilna Thambi Marakkayar, bounded on the north by S. No. 712-1; east by No. 712-1; south by No. 712-3; west by No. 710-2 0-10

Issue dry, manja punjai loge, S. No. 712-3 B Immanuvelar S. M. Muhammad Nilna Thambi Marakkayar Rathelli on the north and east by No. 712-1 B; south by Nos. 712-1 C, A and 712-3, west by Nos. 713-1 A & B and 712-4 0-15

Issue dry, manja punjai loge, S. No. 734-2, Immanuvelar S. M. Nilla Ambaker Marakkayar, chinnadi L. S. H. Muhammad Nilna Thambi Marakkayar, bounded on the north by S. No. 712-1 B; east by No. 734-3; south by No. 729; west by No. 729-1 0-21

Chavadi Nos 25 *and* 26.

Issue dry kollipoe S. No. 710-1, Immanuvelar Sri Thiagaraja Mangayarkarasi trustees V. Sundaramurthy Pillai and M. Veerappa Velar, bounded on the north and east by No. 710-2; south by No. 709-2; west by No. 710-1 and Sundaramudaliar patta 0-07

Issue dry, kollipoe S. No. 709-2, Immanuvelar Sri Thiagaraja Mangayarkarasi trustees V. Sundaramurthy Pillai and M. Veerappa Velar, bounded on the north by No. 710-2; east by No. 710-3; south by No. 709-3; west by No. 710-1 0-09

Issue, dry, kollipoe, S. No. 710-2, Immanuvelar Sri Thiagaraja Mangayarkarasi trustees V. Sundaramurthy Pillai and M. Veerappa Velar, bounded on the north by No. 710-2 A; east by No. 710-3; south by Nos. 710-1 and 744; west by No. 709-1 0-19

Total .. 12-42-16

Fort St. George, February 6, 1934.

Under section 6 of the Land Acquisition Act, the Governor in Council hereby declares that the land specified below and measuring 23·62 acres, is thereby required for a public purpose, to wit for diversion of flood bank in Map devi; and, under sections 3 and 7 of the same Act, the Special Deputy Collector, Chilakalapudi, is appointed to perform the functions of a Collector under the Act and directed to take order for the acquisition of the said land. A plan of the land is kept in the office of the Special Deputy Collector, Chilakalapudi, and may be inspected at any time during office hours.

Krishna district, Divi taluk, Mogalturu village.

		Acs.
Zamindari dry, D.S. No. 354-3 part and T.S. No. 14 D, belonging to Ravi Venkayya, bounded on the north by D.S. No. 351-8 part, east by D.S. No. 357 part and T.S. No. 24 E, south by D.S. No. 346 part and T.S. No. 24 C; west by No. D.S. No. 354-3 part		0-03
Zamindari, dry, D.S. No. 352-4 part and T.S. No. 23 E, belonging to Kovuri Kondalaraavayya and Mudalur Kanayya, bounded on the north by D.S. No. 354-4 part and T.S. No. 21 E; east by D.S. No. 353 part and T.S. No. 21 F, south by D.S. No. 352 part and T.S. No. 23 D; west by D.S. No. 354-4 part and T.S. No. 21 E		0-06
Zamindari kamam land, D.S. No. 354 part and T.S. No. 23 A, belonging to Zamindar of Devarikota Estate, bounded on the north by D.S. No. 355 part and T.S. No. 21 A; east by D.S. Nos. 350 part and 354-3 east and T.S. No. 23 A & B; south by D.S. No. 355 part, west by No. 2. Padavalapalem		0-14
Zamindari dry, D.S. No. 350 part and T.S. No. 23 B, belonging to Sangamsetti Ramaswami, bounded on the north by D.S. No. 349 part and T.S. Nos. 23 C & D and 21 C; east by D.S. No. 350 part and T.S. No. 23 C; south by D.S. No. 354-4 part and T.S. No. 23 E & F; west by D.S. No. 354 part and T.S. No. 23 A		0-14
Kaluvadari dry, D.S. No. 352 part and T.S. No. 23 C, belonging to Sangamsetti Ramaswami, bounded on the north by D.S. No. 350 part and T.S. No. 21 C; east by D.S. No. 350 part and T.S. No. 23 B; west by D.S. No. 350 part and T.S. No. 21 B		0-06
Zamindari, dry, D.S. No. 350 part and T.S. No. 23 D, belonging to Sangamsetti Ramaswami, bounded on the north by D.S. No. 349 part and 354-4 part and T.S. Nos. 21 D and 23 F; east by D.S. No. 350 part and T.S. No. 23 C & G; south by D.S. No. 350 part and T.S. No. 23 E; west by D.S. No. 354 part and T.S. No. 23 B		0-16
Zamindari, dry, D.S. No. 354 part and T.S. No. 23 F, belonging to Sangamsetti Ramaswami, bounded on the north by D.S. No. 350 part and T.S. No. 23 D; east by D.S. No. 350 part and T.S. No. 23 G; south by D.S. No. 354-4 part and 354-5 part and T.S. No. 23 E & D		0-13

		Acs.
Zamindari dry, D.S. No. 354 part and T.S. No. 23 G, belonging to Sangamsetti Kotambaiya, bounded on the north by D.S. No. 350 part and T.S. No. 21 F; east by D.S. No. 350 part and T.S. Nos. 24 D and 23 H; south by D.S. No. 354-4, 5 & 2 pt 1 and T.S. No. 23 F, K & L; west by D.S. No. 5 & 2 pt 1 and T.S. No. 23 F, K & L ..		0-13
Zamindari dry, D.S. No. 354 part and T.S. No. 23 H, belonging to Sangamsetti Kotambaiya, bounded on the north by D.S. No. 350 part and T.S. No. 21 F; east by D.S. No. 361-2 part and T.S. Nos. 24 C; south by D.S. No. 354-2 part and T.S. No. 23 K; west by D.S. No. 350 part and T.S. No. 23 G		0-01
Zamindari, dry, D.S. No. 352 part and T.S. No. 14 E, belonging to Sangamsetti Kotambaiya, bounded on the north by D.S. No. 354 part and T.S. No. 24 A, east by D.S. No. 361 part and T.S. No. 24 C; south by D.S. No. 352 part and T.S. No. 24 C; west by D.S. No. 354 part and T.S. No. 23 H		0-07
Zamindari dry, D.S. No. 354 part and T.S. No. 14 C, belonging to Sangamsetti Kotambaiya, bounded on the north by D.S. No. 354 part and T.S. No. 24 A; east by D.S. No. 354 part and T.S. No. 24 C; south by D.S. No. 354 part and T.S. No. 24 E; west by D.S. No. 354 part and T.S. No. 23 F		0-18
Zamindari dry, D.S. No. 354 part and T.S. No. 14 C, belonging to Sangamsetti Kotambaiya, bounded on the north by D.S. No. 354 part and T.S. No. 24 A; east by D.S. No. 354 part and T.S. No. 24 C; south by D.S. No. 354 part and T.S. No. 24 E; west by D.S. No. 354 part and T.S. No. 23 F		0-25
Zamindari dry, D.S. No. 349-1 part and T.S. No. 24 C, belonging to Kanthamneni Kistayya, bounded on the north by D.S. No. 347-1 part; east by D.S. No. 350-1 part and T.S. No. 23 A; south by D.S. No. 350-1 part and T.S. No. 24 F; west by D.S. No. 349-1 part and T.S. No. 24 E		0-23
Zamindari, dry, D.S. No. 347-2 part and T.S. No. 24 D, belonging to Kanthamneni Kistayya, bounded on the north by D.S. No. 347-2 part; east by D.S. No. 348-1 part And T.S. No. 24-C; south by D.S. No. 347-2 part; west by D.S. No. 347-1 part and T.S. No. 23 A		0-20
Zamindari, dry, D.S. No. 357-1 part and T.S. No. 14 A, belonging to Kanthamneni Kistayya, bounded on the north by D.S. No. 356-1 part, east by D.S. No. 357-2 part and T.S. No. 23 B, south by D.S. No. 357-1 part; west by D.S. No. 23-1 part and T.S. No. 24 C		0-23
Ele mukati dry, D.S. No. 348-1 part and T.S. No. 23 C, belonging to Kanthamneni Pedda Venkaiya Ayya, bounded on the north by D.S. No. 358-1 part, east by D.S. No. 358-2 part and T.S. No. 23 D, south by D.S. No. 349-1 part, west by D.S. No. 347-2 part and T.S. No. 24 B		0-13
Kaluvadari dry D.S. No. 349-2 part and T.S. No. 23 D, belonging to Kanthamneni Vinaya, bounded on the north by D.S. No. 352 part and T.S. No. 24 A; east by D.S. No. 350-2 part and T.S. No. 23 E; south by D.S. No. 354-4 part; west by D.S. No. 348-1 part and T.S. No. 23 C		0-05
Zamindari, dry, D.S. No. 352-4 part and T.S. No. 23 E, belonging to Kanthamneni Vinaya, bounded on the north by D.S. No. 354-4 part and T.S. No. 24 A; east by D.S. No. 353 part and T.S. No. 24 C; south by D.S. No. 352 part and T.S. No. 24 C; west by D.S. No. 354-4 part and T.S. No. 23 D		0-11
Zamindari, dry, D.S. No. 354-4 part and T.S. No. 23 F, belonging to Kanthamneni Vinaya, bounded on the north by D.S. No. 354-4 part and T.S. No. 24 A; east by D.S. No. 350 part, south and T.S. No. 24 C; south by D.S. No. 354-5 part; west by D.S. No. 354-2 part and T.S. No. 23 D		0-11
Zamindari, dry, D.S. No. 354-4 part and T.S. No. 23 G, belonging to Kanthamneni Subbaya, bounded on the north by D.S. No. 354 part and T.S. No. 24 A; east by D.S. No. 354-3 part and T.S. No. 23 K; south by D.S. No. 354-4 part, west by D.S. No. 354-2 part and T.S. No. 23 H		0-11
Zamindari dry, D.S. No. 354-3 part and T.S. No. 23 K, belonging to Kanthamneni Kistayya, bounded on the north by D.S. No. 354 part and T.S. No. 23 H; east by D.S. No. 354-2 part and T.S. No. 23 L; south by D.S. No. 354-3 part, west by D.S. No. 354-4 part and T.S. No. 23 J		0-15
Zamindari dry, D.S. No. 354-2 part and T.S. No. 23 K, belonging to Kanthamneni Kistayya, bounded on the north by D.S. No. 354 part and T.S. No. 23 H; east by D.S. No. 354-2 part and T.S. No. 23 L; south by D.S. No. 354-3 part, west by D.S. No. 354-4 part and T.S. No. 23 J		0-13
Zamindari, dry, D.S. No. 354-2 part and T.S. No. 23 M, belonging to Kanthamneni Chinna Venkatasubbaya, bounded on the north by D.S. No. 355 part and T.S. No. 23 L; east by D.S. No. 354-2 part and T.S. No. 23 N; south by D.S. No. 354-2 part, west by D.S. No. 354-3 part and T.S. No. 23 K		0-11
Zamindari kamam land, D.S. No. 354 part and T.S. No. 23 E, belonging to Zamindar of Devarikota Estate, bounded on the north by D.S. No. 701 par ; east by D.S. No. 355 part and T.S. No. 23 M; south by D.S. No. 354-2 part, west by D.S. No. 354-3 part and T.S. No. 23 L		1-29
Zamindari, kamam land, D.S. No. 353 part and T.S. No. 23 C, belonging to Zamindar of Devarikota Estate, bounded on the north by D.S. No. 703 part, east by D.S. No. 351 part and T.S. No. 23 D, south by D.S. No. 354 part, west by D.S. No. 354 part and T.S. No. 23 E		1-25

Zamindari, tantam land, S.S. No. 207 part and T.S. No. 20 H, belonging to Zamindar of Devarakota Estate, bounded on the north by S.S. No. 207 part, S.S. No. 211 part and T.S. No. 20 H, east by S.S. No. 207 part and T.S. No. 20 H, south by S.S. No. 207 part, 208 part and T.S. No. 20 G, west by S.S. No. 203 part, 204 part and T.S. No. 20 G, south by S.S. No. 203 part, west by S.S. No. 203 part and T.S. No. 20 G ... ... 1·20

Zamindari, tantam land, S.S. No. 241 as a and T.S. No. 23 H, belonging to Zamindar of Devarakota Estate, bounded on the north by T.S. No. 23 H, east by S.S. No. 241 part and T.S. No. 23 F, south by S.S. No. 241 part and T.S. No. 23 H, west by S.S. No. 241 part and T.S. No. 23 H ... ... 0·30

Zamindari, kattam land, S.S. No. 241 part and T.S. No. 27 B belonging to Zamindar of Devarakota Estate, bounded on the north by S.S. No. 406 part and T.S. No. 27 A, east by S.S. No. 241 part and T.S. No. 27 B, south by S.S. No. 241 part and T.S. No. 24 D, west by S.S. No. 241 part and T.S. No. 24 D ... ... 0·02

Zamindari, kattam land, S.S. No. 241 part as a and T.S. No. 23 H, belonging to Zamindar of Devarakota Estate, bounded on the north by T.S. No. 23 H, east by S.S. No. 241 part and T.S. No. 23 F, south by S.S. No. 241 part and T.S. No. 23 H, west by S.S. No. 241 part and T.S. No. 23 H ... ... 0·02

Zamindari, kattam land, S.S. No. 245 part and T.S. No. 28 E, belonging to Zamindar of Devarakota Estate, bounded on the north by S.S. No. 245 part, east by S.S. No. 241 as the point by S.S. No. 235 part, west by S.S. No. 241 part and T.S. No. 24 F, south and west by S.S. No. 241 part and T.S. No. 24 D ... ... 0·13

Zamindari, kattam land, S.S. No. 68 part and T.S. No. 28 F, belonging to Zamindar of Devarakota Estate, bounded on the north by S.S. No. 68 part and T.S. No. 28 E, east by S.S. No. 68 part and T.S. No. 28 F, south by S.S. No. 68 part and T.S. No. 28 H & G; west by S.S. No. 235 part and T.S. No. 24 D ... ... 0·21

Zamindari, kattam land, S.S. No. 406 part and T.S. No. 27 A belonging to Zamindar of Devarakota Estate, bounded on the north by S.S. No. 401 part, east by S.S. No. 406 part and T.S. No. 24 A, south by S.S. No. 406 part and T.S. No. 27 A, west by S.S. No. 406 part and T.S. No. 27 A ... ... 0·06

Zamindari, kattam land, S.S. No. 438 part and T.S. No. 24 A belonging to Zamindar of Devarakota Estate, bounded on the north by S.S. No. 406 part and T.S. No. 24 A, east by S.S. No. 438 part and T.S. No. 24 D, south by S.S. No. 438 part and T.S. No. 24 A, west by S.S. No. 438 part and T.S. No. 24 A ... ... 1·35

Kattam land, kattam land, S.S. No. 407 part and T.S. No. 24 H belonging to Zamindar of Devarakota Estate, bounded on the north by S.S. No. 410 part and 410 part and T.S. No. 24 D & L, east by S.S. No. 410 part, south by S.S. No. 24 D, on the west by S.S. No. 407 part, west by T.S. No. 4-8 part and T.S. No. 24 A ... ... 0·15

Zamindari, kattam land, S.S. No. 103 part and T.S. No. 28 H belonging to Zamindar of Devarakota Estate, bounded on the north by S.S. No. 103 part, east by T.S. No. 28 H part and T.S. No. 28 G, south by S.S. No. 103 part and T.S. No. 28 H, west by S.S. No. 103 part and T.S. No. 28 H ... ... 0·15

Zamindari, kattam land, S.S. No. 103 part and T.S. No. 28 H belonging to Zamindar of Devarakota Estate, bounded on the north by S.S. No. 103 part, east by T.S. No. 28 H part and T.S. No. 28 G, south by S.S. No. 407 part and 103 part and T.S. No. 24 D, west by S.S. No. 103 part and T.S. No. 28 H ... ... 0·15

Zamindari, kattam land, S.S. No. 110 part and T.S. No. 25 C belonging to Zamindar of Devarakota Estate, bounded on the north by S.S. No. 111 part, east by S.S. No. 110 part and T.S. No. 25 B, south by S.S. No. 111 part and T.S. No. 25 C, west by S.S. No. 110 part and T.S. No. 25 C ... ... 0·30

Zamindari, kattam land, S.S. No. 110 part and T.S. No. 25 C belonging to Zamindar of Devarakota Estate, bounded on the north by S.S. No. 111 part, east by S.S. No. 110 part and T.S. No. 25 B, south by S.S. No. 111 part and T.S. No. 25 C, west by S.S. No. 110 part and T.S. No. 25 C ... ... 0·30

Zamindari, kattam land, S.S. No. 110 part and T.S. No. 25 C belonging to Zamindar of Devarakota Estate, bounded on the north by S.S. No. 111 part, east by S.S. No. 110 part and T.S. No. 25 B, south by S.S. No. 111 part and T.S. No. 25 C, west by S.S. No. 110 part and T.S. No. 25 C ... ... 0·30

Total ... 13·87

NOTE.—Zamindar is the Zamindar of Devarakota Estate for all the lands.

Fort St. George, February 2, 1934.

Under section 6 of the Land Acquisition Act, the Governor in Council hereby declares that the land specified below and measuring 13·87 acres, be the same a little more or less, needed for a public purpose, to wit, for excavating Sri Villi Nallakulam channel, and under sections 5 and 7 of the same Act the Special Deputy Collector, Chilakaluripudi, is appointed to perform the functions of a Collector under the Act and directed to forthwith enter upon the acquisition of the said land. A plan of the land is kept in the office of the Special Deputy Collector, Chilakaluripudi, and may be inspected at any time during office hours.

Kistna district, Divi taluk, Nalakuduru village.

Acs.

Zamindari, dry S.S. No. 70-1 part (T.S. No. 177 A), belonging to Mandava Ramanaraoi, bounded on the north by S.S. Nos. 70-1 part, east by S.S. No. 69 part, S.S. No. 102-2 part, T.S. No. 176 A and T.S. No. 177 B, south by S.S. No. 70-1 part; west by S.S. No. 71 part (S.S. No. 68 part ... ... 0·15

Zamindari, dry S.S. No. 70-2 part (T.S. No. 177 B), belonging to Nadella Sanyasu, bounded on the north by S.S. No. 69-2 part, east by S.S. No. 69-1 part (T.S. No. 176 A), south by S.S. No. 70-2 part, west by S.S. No. 70-1 part (T.S. No. 177 A) ... ... 0·01

Zamindari, dry S.S. No. 69-1 part (T.S. No. 176 A), belonging to Mandava Ramanaraoi, bounded on the north by S.S. No. 69-1 part, east by S.S. No. 63 part (T.S. No. 176 B), south by S.S. No. 69-1 part, west by S.S. No. 70-1 part, T.S. No. 177 A, S.S. No. 70-2 part and T.S. No. 177 B ... ... 0·20

Zamindari, dry S.S. No. 63 part (T.S. No. 176 B), belonging to Mandava Ramanaraoi, bounded on the north by S.S. No. 62 part, east by S.S. No. 61 part (T.S. No. 176 A), south by S.S. No. 63-1 part, west by S.S. No. 69-1 part, T.S. No. 176 A ... ... 0·20

Zamindari, dry S.S. No. 147 part (T.S. No. 179 B), belonging to Kottapati Venkamma, bounded on the north by S.S. No. 147 part, east by S.S. No. 61 part (T.S. No. 179 C), south by S.S. No. 151 part, west by S.S. No. 61 part (T.S. No. 176 A) ... ... 0·40

Zamindari, dry S.S. No. 69 part (T.S. No. 179 C) patadar Nadella Ankayya, thukudar Kanaka Sa Gayya bounded on the north by S.S. No. 60 part, east by S.S. No. 61 part (T.S. No. 179 D), south by S.S. No. 66 part, west by S.S. No. 147 part (T.S. No. 179 B) ... ... 0·14

Zamindari dry S.S. No. 60 part (T.S. No. 179 D), belonging to Nadella Ramayya, bounded on the north by S.S. No. 60 part, east by Parrupalem village, south by S.S. No. 60 part, west by S.S. No. 64 part (T.S. No. 179 C) ... ... 0·05

Acs.

Purtipadu village.

Zamindari, dry, S.S. No. 146-2 part (T.S. No. 127 A), patadar Kottapati Satyanarayana, thukudar Kottapati Ankayya, bounded on the north by S.S. No. 146-2 part, east by S.S. No. 146-2 part (T.S. No. 127 B), south by S.S. No. 146-2 part, west by Pedakadiyam village ... 0·27

Zamindari dry S.S. No. 122-2 part (T.S. No. 121 D), patadar Kottapati Venkamma, thukudar Kottapati Ankayya, bounded on the north by S.S. No. 146-2 part, east by S.S. No. 111 part (T.S. No. 127 C), south by S.S. No. 146-2 part; west by S.S. No. 124-2 part (T.S. No. 127 A) ... ... 0·25

Zamindari, dry S.S. No. 111 part (T.S. No. 121 C), belonging to Kottapati Venkayya, bounded on the north by S.S. No. 111 part, east by S.S. No. 121 part (T.S. No. 126 A), south by S.S. No. 111 part; west by S.S. No. 122-2 part (T.S. No. 127 B) ... ... 0·12

Zamindari, dry, S.S. No. 124 part (T.S. No. 126 A), patadar Kottapati Mahalakshmamma, thukudar Ongalavarapu Ramanna, mortgagee Kottapati Sivaramayya, being minor mother and guardian Kottapati Sivaramayya, bounded on the north by S.S. No. 124 part, T.S. No. 126 A and T.S. No. 126 B, south by S.S. No. 124 part, T.S. No. 126 A and T.S. No. 126 B, east by S.S. No. 124-2 part (T.S. No. 126 A) south by S.S. No. 124-2 part, west by S.S. No. 124 part ... ... 0·12

Zamindari, dry, S.S. No. 124-1 part (T.S. No. 126 C), patadar Kottapati Mahalakshmamma, thukudar Ongalavarapu Ramanna, mortgagee Kottapati Sivaramayya, being minor mother and guardian Kottapati Sivaramayya, bounded on the north by S.S. No. 124 part, T.S. No. 126 A and T.S. No. 126 B, east by S.S. No. 124-2 part (T.S. No. 126 A) south by S.S. No. 124-2 part, west by S.S. No. 124 part ... ... 0·24

Zamindari, dry, S.S. No. 124-2 part (T.S. No. 126 B), patadar Mahalakshmamma, thukudar Ongalavarapu Ramanna, mortgagee Kottapati Sivaramayya, being minor mother and guardian Kottapati Sivaramayya, bounded on the north by S.S. No. 124-2 part, east by S.S. No. 122-2 part, (T.S. No. 126 B), south by S.S. No. 122-2 part (T.S. No. 126 B), west by S.S. No. 124-2 part (T.S. No. 126 A) ... ... 0·05

Zamindari, dry, S.S. No. 122-2 part (T.S. No. 126 B), belonging to K. Bapanna Venkata Subbayya, bounded on the north by S.S. No. 122-2 part, east by S.S. No. 122-2 part, south by S.S. No. 122-2 part (T.S. No. 126 B), west by S.S. No. 122-2 part (T.S. No. 126 D) ... ... 0·01

Zamindari, dry S.S. No. 122-2 part (T.S. No. 126 D), patadar Mahamuni Mahalakshmamma, thukudar Ongalavarapu Ramanna, mortgagee Kottapati Sivaramayya, being minor mother and guardian Kottapati Mahamuni, bounded on the north by S.S. No. 122-2 part, T.S. No. 126 C, T.S. No. 126 B and T.S. No. 126 A, east by S.S. No. 122-2 part, south by S.S. No. 122-2 part (T.S. No. 126 B) and T.S. No. 126 A, west by S.S. No. 122-2 part (T.S. No. 126 A) ... ... 0·16

Zamindari, dry S.S. No. 123 part (T.S. No. 129 A), belonging to Kottapati Ramayya, bounded on the north by S.S. No. 123 part, east by S.S. No. 123-1 part (T.S. No. 129 B), south by S.S. No. 123-1 part, west by S.S. No. 122-2 part (T.S. No. 126 A) ... ... 0·13

Zamindari, dry, S.S. No. 123-1 part (T.S. No. 129 B), belonging to Kottapati Viswanadhayya, bounded on the north by S.S. No. 123-1 part, east by S.S. No. 123-2 part (T.S. No. 129 C), south by S.S. No. 123-1 part, west by S.S. No. 123 part (T.S. No. 129 A) ... ... 0·14

Zamindari, dry, S.S. No. 123-2 part (T.S. No. 129 C), belonging to Purtipadi Lakshmayya, bounded on the north by S.S. No. 123-2 part, east by S.S. No. 123-3 part (T.S. No. 129 D), south by S.S. No. 123-2 part; west by S.S. No. 123-1 part (T.S. No. 129 B) ... ... 0·12

Zamindari, dry S.S. No. 123-3 part (T.S. No. 129 D), patadar Kottapati Dayayya, thukudar Kottapati Venkataramayya, bounded on the north by S.S. No. 123-3 part, east by S.S. No. 124 part (T.S. No. 126 A); south by S.S. No. 123-3 part; west by S.S. No. 123-2 part (T.S. No. 129 C) ... ... 0·13

Zamindari, dry S.S. No. 124 part (T.S. No. 130 A), patadar Mahapati Pydayya, thukudar Pericherla Lakshmamma, bounded on the north by S.S. No. 124 part, east by S.S. No. 125 part (T.S. No. 130 B), south by S.S. No. 125 part, west by S.S. No. 123-2 part (T.S. No. 129 D) ... 0·20

Pagolu village.

Zamindari, dry S.S. No. 44-3 part (T.S. No. 16 A), patadar Kottapati Viswanadhayya, thukudar Chaitala Vidhyasagarayya, bounded on the north by S.S. No. 44-1 part; east by S.S. No. 44-3 part (T.S. No. 16 B), south by S.S. No. 44-4 part, west by Purtipadu village ... ... 0·33

Zamindari, dry, S.S. No. 44-2 part (T.S. No. 16-B), patadar Kottapati Viswanadhayya, thukudar Chandra Vidyasagarayya, bounded on the north by S.S. No. 44-1 part east by S.S. No. 44-2 part (T.S. No. 16 C); south by S.S. No. 44-2 part, west by S.S. No. 44-1 part (T.S. No. 16 A) ... ... 0·31

Zamindari, dry S.S. No. 44-3 part (T.S. No. 16 C), belonging to Kottapati Acharya, bounded on the north by S.S. No. 44-2 part, east by S.S. No. 45-1 part (T.S. No. 11 A); south by S.S. No. 44-3 part, west by S.S. No. 44-2 part (T.S. No. 16 B) ... ... 0·20

Zamindari dry S.S. No. 45-1 part (T.S. No. 17 A), belonging to Parunuri Lakshmayya, bounded on the north by S.S. No. 45-1 part, east by S.S. No. 51-1 part, south by S.S. No. 45-1 part; west by S.S. No. 44-3 part (T.S. No. 16 C) ... ... 0·28

Acs.

Perumal tarai, dry, R. S. No. 5-1 D, belonging to Sri Ramalingaswamiswami dhi roshavis, Pagala Sannasi agraharam, bounded on the north by R. S. No. 5-1 A ; east by kalvigudda village; south by R.S. No. 5-1 C ; west by R.S. No. 10-1 part (T.S. No. 17 A) ... ... 0·07

Zamindari site, R.S. No. 51 part (T.S. No. 18 A), belonging to Nidugal Venkataramayya, bounded on the north by R.S. No. 51 part ; east by R.S. No. 50-3 part (T.S. No. 18 B) ; south and west by Kakkireddivalasa village ... ... 0·01

Zamindari dry, R.S. No. 50-3 part (T.S. No. 18 B), patta-dar Chennila Thimmayya Jamindar Chandra Ramayya, bounded on the north by R.S. No. 50-3 part ; east by R.S. No. 50-3 part ; south by R.S. No. 50-3 part and Kakkireddivalasa village ; west by R.S. No. 47 part (T.S. No. 18 A) ... ... 0·05

Zamindari, dry, R.S. No. 68-3 part (T.S. No. 19 C) pattadar Indian Bank Limited, Bhimilipatnam Chandra Raghavayya, bounded on the north by R.S. No. 68-3 part ; east by R.S. No. 68-3 B ; south by R.S. No. 68-3 part ; west by R.S. No. 68-3 part (T.S. No. 18 B) ... ... 0·04

Perumal inam, dry, R.S. No. 5-1 B belonging to Addepalli Narayana Rao, bounded on the north by R.S. No. 5-1 A ; east by R.S. No. 5-1 B ; south by R.S. No. 5-1 C & 5-2 B ; west by R.S. No. 48-3 part (T.S. No. 19 C) ... ... 0·03

Perumal inam dry R.S. No. 5-2 B, belonging to Mukkamalla Gurunayya bounded on the north by R.S. No. 5-1 B & 2 C ; east by R.S. No. 7 B ; road R.S. No. 65-2 ; path (T.S. No. 19 B) ; south and west by R.S. No. 48-3 A ... ... 0·05

Perumal inam, dry, R.S. No. 7-5 B, belonging to Vemuri Lingamma, bounded on the north by R.S. No. 7-5 A ; east by R.S. No. 68-5 part (T.S. No. 20 C) ; south by R.S. No. 48-2 part (T.S. No. 20 B) ; west by R.S. No. 7-2 B ... ... 0·05

Zamindari, dry, R.S. No. 68-2 part (T.S. No. 23 B) belonging to Mukkamalla Krishnayya, bounded on the north by R.S. No. 68-1 part ; east by R.S. No. 68-2 part (T.S. No. 24 B) ; south by R.S. No. 68-2 part ; west by R.S. No. 67-4 part (T.S. No. 23 B) ... ... 0·01

Zamindari, dry, R.S. No. 60-3 part (T.S. No. 20 C), patta-dar Kanneganti Appayya, Lakkaraju Gopichetti Purnayya, bounded on the north by R.S. No. 61-5 part ; south by R.S. No. 67-1 part (T.S. No. 20 B) ; west by R.S. No. 60-4 part ; east by R.S. No. 7-5 B and R.S. No. 60-2 part (T.S. No. 20 B) ... ... 0·03

Zamindari, dry, R.S. No. 67-1 part (T.S. No. 23 B), belonging to Pandu Agastayya, bounded on the north by R.S. No. 67-2 part ; east by R.S. No. 67-5 part (T.S. No. 23 B) ; south by R.S. No. 67-2 part ; west by R.S. No. 67-1 part (T.S. No. 23 B) ... ... 0·12

Zamindari, dry, R.S. No. 67-2 part (T.S. No. 23 B), belonging to Pandu Agastayya, bounded on the north by R.S. No. 67-3 part ; east by R.S. No. 67-5 part (T.S. No. 23 B) ; south by R.S. No. 67-2 part ; west by R.S. No. 67-1 part (T.S. No. 23 B) ... ... 0·10

Zamindari, dry, R.S. No. 67-3 part (T.S. No. 23 B) belonging to Pandu Agastayya, bounded on the north by R.S. No. 67-3 part ; east by R.S. No. 67-4 part (T.S. No. 20 B) ; south by R.S. No. 67-3 part ; west by R.S. No. 67-2 part (T.S. No. 23 B) ... ... 0·07

Zamindari dry, R.S. No. 67-4 part (T.S. No. 20 C) belonging to Pandu Agastayya, bounded on the north by R.S. No. 61-4 part ; east by R.S. No. 50 part (T.S. No. 21 A) ; south by R.S. No. 67-4 part ; west by R.S. No. 67-3 part (T.S. No. 23 B) ... ... 0·20

Zamindari dry, R.S. No. 67-5 part (T.S. No. 23 B), patta-dar Thota Subbamma, bhukta Thota Subbarayudu, bounded on the north by R.S. No. 67-5 part ; east by R.S. No. 67 part (T.S. No. 21 C) ; south by R.S. No. 54-5 part ; west by R.S. No. 70 part (T.S. No. 21 A) ... ... 0·14

Zamindari, dry R.S. No. 61 part (T.S. No. 21 C), belonging to Pandu Agastayya, bounded on the north by R.S. No. 67 part ; east by R.S. No. 67 part (T.S. No. 21 D) ; south by R.S. No. 57 part ; west by R.S. No. 60-5 part (T.S. No. 20 C) ... ... 0·21

Zamindari dry, R.S. No. 67 part (T.S. No. 21 D), belonging to Mukkamalla Subbayya, bounded on the north by R.S. No. 67 part ; east by R.S. No. 67 part (T.S. No. 21 D) ; south by R.S. No. 67 part ; west by R.S. No. 67 part (T.S. No. 21 C) ... ... 0·11

Zamindari dry R.S. No. 67 part (T.S. No. 21 D), belonging to Mukkamalla Subbayya, bounded on the north by R.S. No. 67 part ; east by R.S. No. 67 part (T.S. No. 21 D) ; south by R.S. No. 67 part ; west by R.S. No. 67 part (T.S. No. 21 C) ... ... 0·01

Zamindari dry R.S. No. 67 part (T.S. No. 21 D), belonging to Mukkamalla Subbayya, bounded on the north by R.S. No. 67 part ; east by R.S. No. 67 part (T.S. No. 21 D) ; south by R.S. No. 67 part ; west by R.S. No. 67 part (T.S. No. 21 C) ... ... 0·10

Zamindari dry

	Acs.
Inam, dry, ezuttupallai nanjey, S. No. and T.S. No. 223-2 B (first patta), Iyyarpandu Cir. Saravana Velar, bounded on the north by No. 223-2 A ; east by No. 241-2 D ; south by No. 223-2 C ; west by No. 224	0·0034
Inam dry kumalankuli punjai S. No. and T.S. No. 11-2 C (south) kudiyanvandar 60 per Subrahmaniyan by guardian Ariyaperumalsami Ayyangar, muthavanmuri 2 Sesha Ayyangar, bounded on the north by No. 13-2 D ; east by No. 8 ; south by No. 223-2 A ; west by No. 13-2 A	0·0036
Inam, dry, ulathuruppaikkal, S. No. and T.S. No. 18-1 C (road-track), belonging to pannaiyans as per list below, bounded on the north by No. 18-1 A ; east by No. 18-1 D ; south by No. 18-1 F ; west by No. 18-1 B	0·0068
Inam, dry, ulathuruppaikkal, S. No. and T.S. No. 18-1 D (road-track), belonging to pannaiyans as per list below, bounded on the north by No. 18-1 A ; east by No. 18-2 B ; south by No. 18-1 F ; west by No. 18-1 C	0·0068
Inam, dry, ulathuruppaikkal, S. No. and T.S. No. 18-1 E (road-track), belonging to pannaiyans as per list below, bounded on the north by No. 18-1 A ; east by No. 18-1 F ; south by No. 18-1 F ; west by No. 18-1 D	0·0068
Inam dry, puthukpom kollai, S. No. and T.S. No. 161-1 B (tank), belonging to pannaiyans as per list below, bounded on the north by No. 161-1 A ; east by No. 161-1 C and 177-2-1 south by No. 177-1 B ; west by No. 161-1 A	0·04
Inam dry (post settlement poramboke) inchakudi, S. No. and T.S. No. 161-2 B (tank), belonging to pannaiyans as per list below, bounded on the north by No. 160-3 A ; east by No. 162-2 D ; south by No. 177-2, west by No. 161-1 C	0·04
Inam, dry, nilampam, S. No. and T.S. No. 133-5 B (patta), belonging to pannaiyans as per list below, bounded on the north by No. 133-5 A ; east by No. 133-2 C ; south by No. 133 ; west by No. 133-1 B	0·0194
Inam dry (post settlement poramboke) inchakudi, S. No. 177 T.S. No. 161-1 B (tank), belonging to pannaiyans as per list below, bounded on the north by No. 160-4 A ; east by No. 162-2 D., south by No. 175 ; west by No. 161-2 B	0·10
Inam, wet, pandia vayal, S. No. and T.S. No. 146-16 B (kanch), belonging to pannaiyans as per list below, bounded on the north by No. 146-15 A and 16 A ; east by No. 161-1 and 146-15 A ; south by No. 146 ; west by Nos. 146 and 206	0·07
Inam, manavari, wet, puravai S. No. and T.S. No. 202-11 C (pail) belonging to pannaiyans as per list below, bounded on the north by No. 202-10 A ; east by No. 204-1, south by No. 119 ; west by No. 200-10 B	0·02
Inam, dry, vellayan punjai, S. No. and T.S. No. 177-1 C (cart-track), Iyyarnambar 60-0, Pandiatha Velar, bounded on the north by No. 177 A ; east by No. 11-4 B ; south by No. 175-1 E ; west by No. 178-1 B ...	0·0034
Inam, dry, ulathuruppai, S. No. and T.S. No. 11-4 B (path), belonging to pannaiyans as per list below bounded on the north by Servai water (this) ; east by No. 6-2 A ; south by No. 11-4 C ; west by No. 6-1 A	0·01
Inam, dry, anna punjai S. No. and T.S. No. 81-7 A (path), belonging to pannaiyans as per list below, bounded on the north by Servaikkal (this) ; east by No. 82-7 B ; south by No. 82-7 C ; west by No. 82-6 A	0·01
Inam dry, anna punjai, S. No. and T.S. No. 111-1 B (tank-bund) belonging to pannaiyans as per list below bounded on the north by No. 111-1 A ; east by No. 111-2 A ; south by No. 141-1 B ; west by No. 83-7 B	0·02
Inam, dry, pasie nel, S. No. and T.S. No. 112-1 B (Kottaiyan-kollai-irrukkai to pannaiyans as per list below, bounded on the north by No. 105 ; east by No. 113-1 A ; south by No. 112-2 ; west by No. 142-1 A	0·02
Inam, dry, puthiyan kollai S. No. and T.S. No. 143-2 A (first unit), belonging to pannaiyans as per list below, bounded on the north by No. 105 ; east by No. 113-2 B & 2 C ; south by No. 113-2 D, west by Nos. 134 and 142-1 B	0·02
Total ..	0·39·5

Panguni 10 of S. Nos. 18-1 *C*, 18-1 *E*, 177-1 *D*, 161-1 *B*, 161-2 *B* 133 *B*, 162-1 *B*, 146-16 *B*, 203 18 *C*, 81-7 *B*, 82-7 *A*, 142-1 *B*, 142-1 *B* and 143 *2 A*.

1 S. Sesha Ayyangar	17 Gr. Chidambaram Velar.
2 R. Srinivasa Ayyangar.	18 S. Kuri Velar.
3 mar. Seenivasatha Velar.	19 el. Arunachala Velar
4 sa. Govinda Velar.	20 gr. Nagappan Ambalagaran.
5 Gr. Saravana Velar.	21 Pachai Chetti.
6 ga. Murugayya Velar.	22 sa. Udayan Ambalagaran.
7 Gr. Ramaswami Velar.	23 el. Udayan Ambalagaran.
8 gr. Gr. Govinda Velar.	24 gr. Kulandai Ambalagaran.
9 el. Venkatachala Velar.	25 s. Chenkkanni Ambalagaran.
10 el. S. Rayan.	26 S. Vaseerappavchari.
11 S. Murugatha Velar.	27 Gr. Alagappa Velar.
12 s. Ramaswami Velar.	28 s. Veeran Ambalagaran.
13 Gr. Veeraswami Velar	29 Gr. Veerappa Velar.
14 gr. Muthuswami Velar.	
15 K. C. Srinivasa Achari.	
16 Gr. Lakshmiramanathaswami trustee Agraha mutt.	

Fort St. George, February 16, 1934.

Whereas it appears to the Government that the lands specified below are needed for a public purpose, to wit, for the Grand Anicut Canal of the Cauvery-Mettur Project ; notice to that effect is hereby given to all whom it may concern in accordance with the provisions of section 4 (1) of the Land Acquisition Act I of 1894 as amended by the Land Acquisition Amendment Act XXXIII of 1933 ; and the Governor in Council hereby authorises the Special Deputy Collector No. VI, Pattukkottai, his staff and workmen to exercise the powers conferred by section 5 (2) of the Act. Under sub-section (4) of section 17 of the Act, the Governor in Council directs that in view of the urgency of the case, the provisions of section 5-A of the Act shall not apply to this case.

Tanjore district, Arantangi taluk,
Inam Molpanaikkadu village.

	Approximate extent. Acs.
Inam, dry, vayarkal alias achuvayal dry, T.S. No. 47-1 A, kudiyanvandar kuttapu, he added on the north by No. 153-1 B ; east by No. 47-6 A ; south and west by No. 47-1 B ...	0·05
Inam, manavari, wet waste, vayarkal alias achuvayal, T.S. No. 51-1 A, 60 per Subrahmaniyan Sankaranarayanan chairman represented by the President, District Board, Tanjore, bounded on the north by No. 193-1 B ; east by No. 47 B C ; south by No. 51-1 C ; west by No. 47-1 A ...	0·05
Inam, manavari, wet waste, vayarkal alias achuvayal, T.S. No. 47-6 C, Iruvarnandan Sankaranarayanan chairman represented by the President District Board, Tanjore, bounded on the north and east by No. 153-1 D ; south by No. 47-7 A ; west by No. 47-6 A	0·07
Inam, dry, vayarkal alias achuvayal dry, T.S. No. 47-3 A, kudiyanvandar Ilu pattampan Cheti bounded on the north by No. 47-3 C ; east by No. 46-1 A ; south and west by No. 47-3 B	0·03
Inam, manavari wet, vayarkal alias achuvayal dry, T.S. No. 18-1 A, kudiyanvandar Murugan Ambalam bounded on the north and east by No. 153-1 D ; south by No. 45-1 B ; west by No. 41-2 A	0·09
Inam, manavari, wet, vayarkal alias achuvayal dry, T.S. No. 52-2 B kudiyanvandar Kandusami alias Ramaswami Ambalam bounded on the north east west by No. 153-1 F ; south and west by No. 153-2 A	0·05
Inam, manavari wet, vayarkal alias achuvayal dry, T.S. No. 13-2 C, kudiyanvandar Kandusami alias Thippaswami Ambalam, to added in the north and east by No. 153-1 F ; south by No. 48-3 D ; west by No. 18-3 A ...	0·03
Inam, manavari wet, vayarkal alias achuvayal dry, T.S. No. 18-1 D, kudiyanvandar Sundaravel alias Ramaswami Ambalam, bounded on the north by No. 153-1 J ; east south and west by No. 153-1 I	0·0359
Inam in nanai wet, puravai kollai wet, T.S. No. 50-2 B, kudiyanvandar Pandiyan, bounded on the north south and east by No. 153-1 J ; south by No. 50-3 B, west by No. 153 A	0·10
Inam manavari wet, puravai kollai wet, T.S. No. 10-1 B, kudiyanvandar Muthirupan Ambalam, bounded on the north by No. 9-2 B east by No. 153-1 J ; south by No. 9-5 B west by No. 9-3 A	0·09
Inam Manavari wet puravai kollai wet, T.S. No. 50-5 B kudiyanvandar Achial Ambalam, bounded on the north by No. 153-1 E east by No. 153-1 F, south by No. 51-6 B, west by No. 153-1 A	0·07
Inam, manavari wet puravai kollai wet, T.S. No. 50-6 B kudiyanvandar Chinnaveral Ambalam, bounded on the north by No. 50-5 B east by No. 153-1 F ; south by No. 50-6 C ; west by No. 50-8 A	0·04
Inam Manavari wet puravai kollai wet, T.S. No. 50-6 C, kudiyanvandar Chinnaveral Ambalam, bounded on the north by No. 50-6 B, east by No. 52-4 E ; south by No. 50-10 B ; west by No. 50-8 A	0·06
Inam Manavari wet puravai kollai wet, T.S. No. 50-10 B, kudiyanvandar Sheik Ibrahim Rawther, bounded on the north by No. 50-6 C ; east by No. 153-1 K ; south by No. 50-13 B ; west by No. 50-10 A	0·04
Inam, manavari wet, puravai kollai wet, T.S. No. 50-13 B, kudiyanvandar Arunachala Ambalam, bounded on the north by No. 50-10 B, east and south by No. 153-1 K ; west by No. 50-15 A	0·10
Inam, manavari wet, puravai wet, T.S. No. 52-2 B kudiyanvandar Perattiambal Ambalam, bounded on the north by No. 51-2 ; east and south by No. 153-1 M ; west by No. 52-1 A	0·15
Inam dry (kottai kollai, T.S. No. 111-1 B, kudiyanvandar Mari Ambalam, bounded on the north by New 111-2 B and 111-3, east by No. 111-1 C & D E, south by No. 111-4 B ; west by No. 111-1 A	0·05
Inam, manavari wet, thenai kollai, T.S. No. 132-3 B, kudiyanvandar Mari Ambalam, bounded on the north by No. 131-2 A east by Reg. 111-3 A and 133-1 E, south and west by No. 1-1-1 B	0·10
Inam, dry (kottai kollai, T.S. No. 111-1 B, kudiyanvandar Iruvarnandan Ambalam and kudiyanvandar Ambalam bounded on the north by No. 141-1 B east by New 113-1 A and 141-3 A ; south and west by No. 141-4 A	0·45
Inam, dry, thenai kollai wet, T.S. No. 145-3 A, kudiyanvandar Kolandayan Ambalam, bounded on the north by No. 152-1 B, east by No. 111-3 B, south by Nos. 145-4 and 141 A B, west by No. 111-1 B	0·25
Inam dry (kottai kollai, T.S. No. 141-6 B, kudiyanvandar Nalla Mohammad Rawther, owners Chellayee, he added on the north and east by No. 141-5 A ; south by Nos. 138-1 and 141-5 B ; west by No. 141-6 A	0·1
Inam manavari wet, Sanatiyan manavari, wet T.S. No. 152-2 B kudiyanvandar Meyyad Rawuttar, bounded on the north by No. 152-2 C ; east by No. 153-1 N, south by No. 152-2 D ; west by No. 152-2 A	0·07
Inam manavari wet, Sanatiyan manavari, wet, T.S. No. 152-1 B, kudiyanvandar Vannai Ibrahim Rawuttar, bounded on the north by No. 152-1 C ; east by No. 153-1 O ; south by No. 152-1 A ; west by No. 153-1 A ...	0·15
Inam manavari, wet, Sanatiyan Sambavari, wet, T.S. No. 152-1 D, kudiyanvandar Vannai Ibrahim Rawuttar, bounded on the north by No. 152-1 E ; east by No. 153-1 P ; south by No. 152-1 C ; west by No. 153-1 A ...	0·15
Inam manavari, wet, Sanatiyan Sambavari, wet, T.S. No. 152-1 E, kudiyanvandar Vannai Ibrahim Rawuttar, bounded on the north by No. 152-1 F ; east by No. 153-1 P ; south by No. 152-1 D ; west by No. 153-1 A ...	0·15
Inam manavari, wet, Sanatiyan manavari, wet, T.S. No. 152-1 F, kudiyanvandar Kadir Nalla Rawuttar bounded on the north by No. 152-1 G ; east by No. 153-1 P ; south by No. 152-1 E ; west by No. 153-1 A ...	0·15
Inam manavari, wet, Sanatiyan manavari, wet, T.S. No. 152-1 G, kudiyanvandar Muthuvanai Kanapal, bounded on the north by No. 152-10 A ; east by No. 153-1 P ; south by No. 152-1 F ; west by No. 153-1 A ...	0·15
Inam manavari, wet, Sanatiyan manavari, wet, T.S. No. 152-10 B, kudiyanvandar Muthuvanai Kanapal, bounded on the north by No. 152-7 B ; east by No. 153-1 P ; south by No. 152-10 A ; west by No. 153-1 A ...	0·15
Inam, manavari, wet, Sanatiyan Sambavari, wet T.S. No. 152-10 C, kudiyanvandar Muthuvanai Kanapal, bounded on the north by No. 152-10 B ; east by No. 153-1 Q ; south by No. 152-13 E ; west by No. 152-10 A ...	0·15

	ACS.
Inam, manavari, wet, [illegible] manavari, wet, T.S. No. 153-15 B, kudivaramdar [illegible] Ravuttar, bounded on the north by Nos. 152-10 [illegible] and 153-1 Q; east by No. 153-1 Q; south by No. [illegible]; west by No. 152-12 A ..	2·85
Inam dry, odappuvayal dry, T.S. No. 15[illegible] kudivaramdar Murugappa Tevar, bounded on the north by No. 153-1 B; east by No. [illegible]; south by No. 154-8 B & 1 A; west by No. 1[illegible]-1 A ..	1·41
Inam, manavari, wet, odappuvayal manavari wet, T.S. No. 154-8 B, kudivaramdar [illegible] Chatram represented by the President, District Board, Tanjore, bounded on the north by No. 154-1 B; east by No. 154-8 C; south by No. 154-9 B; west by No. 154-8 A & 1 B ..	0·33
Inam manavari, wet, odappuvayal manavari wet, T.S. No. 154-8 B, kudivaramdar [illegible] Ambalam, bounded on the north by No. 154-8 C & [illegible] B; east by No. 154-10 B; south by No. [illegible]; west by No. 154-8 B ..	0·32
Inam manavari wet, odappuvayal manavari, wet, T.S. No. 154-10 B kudivaramdar Ramalan Ambalam, bounded on the north by No. 154-8 B & 10 C; east by No. 154-10 C; south by No. 155-1 B; west by No. 154-10 A ..	0·21
Inam dry odappuvayal, dry T.S. No. 155-1 B, kuvaramdar [illegible] Chatram represented by the President, District Board, Tanjore, bounded on the north by [illegible]; east by No. 155-1 C; south by No. 154-1 B; west by No. 155-1 A ..	0·10
Inam dry, pattakollai, T.S. No. 248-1 B, kudivaramdar [illegible] Ravuttar, enjoyer Sheik Ismail Ravuttar, bounded on the north by No. 153-1 T; east by No. 248-1 C; south by No. 248-2 B; west by Nos 250-2 B and 248-1 A ..	0·51
Inam dry pattakollai, T.S. No. 248-2 B, kudivaramdar [illegible] Bevi, bounded on the north by No. 248-1 B; east by No. 248-2 C & 3 A; south by No. 248-2 D; west by No. 248-2 A ..	0·41
Inam dry pattakollai, T.S. No. 248-2 D, kudivaramdar [illegible] Bevi, bounded on the north by No. 248-2 B; east by Nos. 248-3 B and 248-3 A; south and west by No. 248-2 A ..	0·10
Inam, dry pattakollai, T.S. No. 248-3 A, kudivaramdar [illegible] Muhammad Ravuttar, bounded on the north and east by No. 248-3 C; south by No. 248-3 B; west by No. 248-2 B ..	0·05
Inam dry, pattakollai, T.S. No. 248-3 B, kudivaramdar [illegible] Muhammad Ravuttar, bounded on the north by No. 248-3 A; east by No. 248-3 C; south by No. 248-3 A; west by No. 248-2 D ..	0·26
Inam dry pattakollai, T.S. No. 248-3 A, kudivaramdar [illegible] Chetti enjoyer Kaliadevan Pillai, bounded on the north by No. 248-3 B; east and south by No. 249-3 B; west by Nos. 248-2 D and 249-3 D ..	0·85
Inam dry pattakollai, T.S. No. 250-3 B, kudivaramdar [illegible] Ambalam, bounded on the north by Nos. 153-1 B and 249-1 C; east by Nos. 250-3 C and 153-1 [illegible]; south by No. 250-4 B; west by Nos 250-3 A and 153-[illegible] ..	0·38
Inam, dry pattakollai, T.S. No. 250-3 B, kudivaramdar [illegible] Ibrahim Ravuttar, bounded on the north by No. 250-3 D; east by No. 248-1 B; south and west by No. 250-6 A ..	0·31
Total ..	10·9[illegible]

NOTE.—The kuvaramdar for T.S. Nos. 47-8 A & 8 C, 154-8 B and 155-1 B and melvaramdar for the rest is [illegible] Chatram represented by the President, District Board, Tanjore.

Fort St. George, February 8, 1934.

Whereas it appears to the Government that the lands specified below is needed for a public purpose, to wit, for the field channels of the Cauvery-Mettur Project, notice to that effect is hereby given to all whom it may concern in accordance with the provisions of section 4 (1) of the Land Acquisition Act I of 1894 as amended by the Land Acquisition Amendment Act XXXVIII of 1923, and the Governor in Council hereby authorizes the Special Deputy Collector No. IV, Pattukkottai, his staff and workmen to exercise the powers conferred by section 4 (2) of the Act. Under sub-section 4 of section 17 of the Act, the Governor in Council directs that in view of the urgency of the case the provisions of section 5-A of the Act shall not apply to this case.

Tanjore district, Pattukkottai taluk,
Inam Ravuttanvayal village.

	Approximate extent.
	ACS.
Inam, dry (old waste), [illegible] T.S. No. 1-1, [illegible] A. Thiruvenkata Ayyar, [illegible] Ayyar, [illegible] Ayyar, [illegible] Ayyar, [illegible] Ayyar, A. [illegible] Pillai, [illegible] Viswanatha Ayyar, [illegible] Ayyar, [illegible] Konar, [illegible] Konar, [illegible] Konar, [illegible] Ammal, [illegible] Ammal, A. [illegible] Marakkayar, A. Muhammad Ali Marakkayar, [illegible] Muhammad Mira Levvai, [illegible] Ayyar, [illegible] A. V. [illegible] Servai, [illegible] Ammal, [illegible] Ayyar, [illegible] Abdul Kadir Marakkayar, A. K. Vaidyanatha Ayyar, [illegible] Subbayya Konar and [illegible] Ayyar [illegible] Muhammad [illegible] Marakkayar, bounded on the north by Mudikondan; east by No. 2-2; south by No. 2-1; west by Kodivayal ..	0·32

Fort St. George, February 8, 1934.

Whereas it appears to the Government that the land specified below is needed for a public purpose, to wit, for an-ar and field channels in connexion with the canal system of the Cauvery-Mettur Project, notice to that effect is hereby given to all whom it may concern in accordance with the provisions of section 4 (1) of the Land Acquisition Act I of 1894 as amended by the Land Acquisition Amendment Act XXXVIII of 1923, and the Governor in Council hereby authorizes the Special Deputy Collector No. V, Tanjore, his staff and workmen to exercise the powers conferred by section 4 (2) of the Act. Under sub-section (4) of section 17 of the Act, the Governor in Council directs that in view of the urgency of the case the provisions of section 5-A of the Act shall not apply to this case.

Tanjore district, Pattukkottai taluk,
Inam Nadiyam village.

	Approximate extent.
	ACS.
Inam, dry, vattikal kollai, T.S. No. 6-1 B, belonging to [illegible] Ambalagaran, bounded on the north by T.S. No. 6-1 A; east by T.S. No. 6-3 B; south by T.S. No. 6-1 C; west by [illegible] ..	0·13
Inam, dry, vattikal kollai, T.S. No. 6-3 B, belonging to [illegible] Ambalagaran, bounded on the north by T.S. No. 6-3 A; east by T.S. No. 6-9 B; south by T.S. No. 6-4 C [illegible]; west by T.S. No. 6-1 B ..	0·10
Inam, dry vattikal kollai, T.S. No. 6-9 B, belonging to [illegible] Ambalagaran, bounded on the north by T.S. No. 6-9 A; east by T.S. No. 4-8; south by T.S. No. 6-8 & [illegible]; west by T.S. No. 6-3 B ..	0·12
Inam, dry, Perumal Tevan kollai, T.S. No. 3-1 B, belonging to [illegible] Ramachandra Tevar, bounded on the north by T.S. No. [illegible]; east by T.S. No. [illegible]; south by T.S. No. 3-1 A & 1 B; west by T.S. No. 4-[illegible] ..	0·15
Inam dry Perumal Tevan kollai, T.S. No. 3-1 B, belonging to [illegible] Arumuga Tevar, bounded on the north by T.S. No. 3[illegible] and 3-1 C; east by T.S. No. 3-1 C; south by T.S. Nos. 16-1 B and 3-1 A; west by T.S. No. 3-1 A ..	0·43
Inam, dry Peruma Tevan kollai, T.S. No. 16-1 D, belonging to same as against T.S. No. [illegible], bounded on the north by T.S. No. 16-1 B & 1 C; east by T.S. No. 16-2 B; south by T.S. No. 16-1 E; west by T.S. No. 16-1 [illegible] ..	0·23
Inam, dry Peruma Tevan kollai, T.S. No. 16-3 B, belonging to same as against T.S. No. [illegible], bounded on the north by T.S. No. 16-3 A 1 and by T.S. No. 17-1 A; south by T.S. No. [illegible]; west by T.S. No. 16-1 D ..	0·06
Inam, dry Peruma Tevan kollai, T.S. No. 17-1 A, belonging to [illegible] Pakkiriswami Tevar, and [illegible] Ramachandra Tevar, bounded on the north by T.S. No. 16-3 A; east by T.S. No. 11-1 B; south by T.S. No. 17-1 C; west by T.S. No. 16-3 B ..	0·28
Inam, dry Peruma Tevan kollai, T.S. No. 17-1 B, belonging to [illegible] Pakkiriswami Tevar, [illegible] Ramachandra Tevar, bounded on the north by T.S. No. 10; east by T.S. No. 17-2 A; south by T.S. No. 17-1 D; west by T.S. No. 17-1 A ..	0·21
Inam, dry, Peruma Tevan kollai, T.S. No. 17-2 A, belonging to [illegible] Pakkiriswami Tevar, bounded on the north by T.S. No. 11; east by T.S. Nos. 17-2 C and [illegible]; south by T.S. No. 17-2 B; west by T.S. No. 17-1 B & 2 B ..	0·62
Inam, dry [illegible] kollai, T.S. No. 23-1 A, belonging to [illegible] Virappa Tevar, and [illegible] Tevar, bounded on the north by T.S. Nos. 20-4 B and [illegible]; east by T.S. No. 23-1; south by T.S. No. 24-1 C; west by T.S. Nos. 24-1 [illegible] and 20-4 B ..	0·24
Inam, dry thandavan kollai, T.S. No. 24-1 A, belonging to [illegible] Tevar, [illegible] Tevar and [illegible] Tevar, bounded on the north by T.S. No. 23 [illegible]; east by T.S. No. 24-1 C; south by T.S. No. 24-1 B; west by T.S. No. 23-4 ..	0·19
Inam, dry thandavan kollai, T.S. No. 24-1 C, belonging to same as in T.S. No. 24-1 A, bounded on the north by T.S. No. 24-1 D; east by T.S. No. 24-2 A; south by T.S. No. 24-1 B & 2 A; west by T.S. No. 24-1 A & 1 B ..	0·21
Inam, dry [illegible] kollai, T.S. No. 26-2 A, belonging to [illegible] Tevar, bounded on the north by T.S. No. 26-1 C; east by T.S. No. 29-1 A; south by T.S. No. 26-2 B; west by T.S. No. 26-2 B ..	0·06
Inam, dry, kalathkarai, T.S. No. 29-1 B, belonging to same as in T.S. No. 26-1 A, bounded on the north by T.S. No. 29-1 A; east by T.S. No. 29-2 B; south by T.S. No. 29-1 C; west by T.S. No. 26-2 A ..	0·20
Inam, dry, kalathkarai, T.S. No. 29-2 B, belonging to [illegible] Chinnayya Tevar, bounded on the north by T.S. No. 29-2 A; east by T.S. No. 29-4 [illegible] & 2 A; south by T.S. No. 29-2 [illegible]; west by T.S. No. 29-1 B & 1 C ..	0·15
Inam, dry, [illegible] kollai, T.S. No. 29-4 C 1, belonging to [illegible] Chidambara Tevar and [illegible] Chinnayya Tevar, bounded on the north by T.S. No. 29-4 A; east by T.S. No. 29-4 [illegible] 6 A; south by T.S. No. 29-4 D; west by T.S. No. 29-2 B & 1 D ..	0·11
Inam, dry [illegible] kollai, T.S. No. 29-4 C 2, belonging to same as in T.S. No. 29-4 C 1, bounded on the north by T.S. No. 29-4 C 1; east by T.S. No. 33-1 C; south by T.S. No. 29-4 F & 4 [illegible]; west by T.S. No. 29-4 C 1 ..	0·02
Inam, dry thandavan kollai, T.S. No. 33-1 C, belonging to [illegible] Ponnuswami Tevar, bounded on the north by T.S. No. 33-1 A & 1 B; east by T.S. No. 33-2 C; south by T.S. No. 33-1 D; west by T.S. No. 29-4 C 2 ..	0·40
Inam, dry, thandavan kollai, T.S. No. 33-2 C, belonging to [illegible] Arunachala Tevar, bounded on the north by T.S. No. 33-2 B; east by T.S. No. 33-3 B; south by T.S. No. 33-2 D; west by T.S. No. 33-1 C ..	0·14
Inam, dry, thandavan kollai, T.S. No. 33-3 B, belonging to [illegible] Karuppanna Tevar, bounded on the north by T.S. No. 33-3 A; east by T.S. No. 33-4 B; south by T.S. No. 33-3 C; west by T.S. No. 33-2 B ..	0·32

	Acs.
Irrn. dry, Thandavan kollai, T.S. No. 33-4 B, belonging to Kilambayan: bounded on the north by T.S. No. 31-4 A; east by pathvaiyal; south by T.S. No. 33-4 C; west by T.S. No. 33-3 B	0·11
Total ..	4·24

NOTE.—The names of the landowners are noted in column (6) of the draft declaration. The cultivatorship for the above T.S. numbers in Nainam Mirasi remunerated by kuzhis and manager Rajamanikam Sri Saranamalagiri Gopuram.ar

Field channel No. 2.

Irrn. dry, perumia tevan kollai, T.S. No. 303-2, belonging to Ramachandra Tevar: bounded on the north by T.S. No. 30 B; east by T.S. No. 303-3; south by T.S. No. 303-4, west by T.S. No. 303-1	0·24
Irrn. dry, perumia tevan kollai, T.S. No. 303-1, belonging to Kattu Sri [illegible] T.S. No. 303-2; bounded on the north by T.S. No. 303-2 east by T.S. No. 303-2; south by T.S. No. 303-3; west by T.S. No. 303-4	0·29
Irrn. dry perumia tevan kollai, T.S. No. 303-1 B, belonging to same as in T.S. No. 303-2, bounded on the north by T.S. No. 303-1 A & C east by T.S. No. 303-1 C & D; south by T.S. Nos. 303-1 D and 303-2; west by T.S. No. 1	0·06
Irrn. dry, Perumia Tevan kollai, T.S. No. 303-1, belonging to same as in T.S. No. 303-2, bounded on the north by T.S. No. 1 and 303-1 B; east by T.S. No. 303-1; south by T.S. Nos. 303-2 and 303-3; west by T.S. No. 303-4	0·22

Field channel No. 3

Irrn. dry, sirdi kollai T.S. No. 31-2, belonging to V. Ramaswami Tevar, be ided on the north by T.S. No. 31 B; east by T.S. No. 33-1, south by T.S. No. 31-1 A; west by T.S. No. 31-3	0·08
Irrn. dry sirdi kollai, T.S. No. 27-3 B, belonging to Ch. Arumuga Tevar, bounded on the north by T.S. No. 27-5 A east by T.S. No. 27-5 C; south by T.S. No. 33-2; west by T.S. No. 31 A	0·05
Irrn. dry sirdi kollai, T.S. No. 27-3 A, belonging to S. Chinnayya Tevar, bounded on the north by T.S. No. 27-1 A & B, east by T.S. No. 27-3 B, south by T.S. No. 27-5 A & B; west by T.S. No. 32	0·03
Irrn. dry sirdi kollai, T.S. No. 27-1 A, belonging to S. Parama Tevar and S. Ramaswami Tevar, bounded on the north by T.S. No. 24-1, east by T.S. No. 27-1 B, south by T.S. No. 31 A & B, west by T.S. No. 32	0·04
Irrn. dry kulathuvelli kollai, T.S. No. 29-4 B, belonging to Sr. Chidambara Tevar and Sr. Chinnaya Tevar, bounded on the north by T.S. No. 29-4 C; east by T.S. No. 33-1 B; south by T.S. No. 30-4 B, west by T.S. No. 29-4 F	0·08
Irrn. dry, kulathuvelli kollai, T.S. No. 30-1 B, belonging to Sr. Govindaswami Tevar alias Sr. Ramalinga Tevar, bounded on the north by T.S. Nos. 29-4 C and 33-1 B; east by T.S. No. 33 ; south and west by T.S. No. 30-1 A.	0·08
Irrn. dry, kulathuvelli kollai, T.S. No. 31 B, belongs to Ch. Chi. Parama Tevar, S. Ramaswami Tevar Ch. Vimpan Tevar and Sr. Pathipathi Tevar, bounded on the north by T.S. Nos. 31-1 A and 31-2, east by T.S. No. 31-1 A and 31-3 B south by T.S. No. 31-1 C; west by T.S Nos. 31 B and 30-4 B	0·12
Irrn. dry, kulathuvelli kollai, T.S. No. 31-3 B, belonging to Ch. Arum in Tevar, bounded on the north by T.S No. 31-1 west by T.S. No. 31-1 C south by T.S Nos. 31-3 A and 33, west by T.S. No. 31-1 B and 31-3 A	0·10

Field channel No. 4.

Irrn. dry, Thandavan kollai, T.S. No. 33-1 A, belonging to P. Ponnuswami Tevar: bounded on the north by T.S. No. 33-1 ; east by Pallodhuvayal and T.S. No. 34-2 A; south by T.S. No. 33-1 B & 1 C; west by T.S No. 34-4	0·09
Irrn. dry, Thandavan kollai, T.S. No. 33-2 A belonging to Sr. Arumuga Tevar, bounded on the north by cart track by Pallodhuvayal village; south by T.S. No. 33-2 B, west by T.S. No. 34-1 A	0·05

Field channel No. 5.

Irrn. dry, Vambuvayal thoppu, T.S. No. 37-4 B, belonging to Sr. Samand Ambalavanan, bounded on the north by T.S. No. 31 B A ; east by T.S No 37-13 A ; south by T.S No. 38-4 ; west by T.S No. 36-1 C	0·05
Irrn. dry, Vambuvayal thoppu, T.S. No. 37-13 A, belonging to Sr. Arumuthia Ambalavanan, bounded on the north by T.S. No. 37-12 A & 13 B, east by T.S. No. 37-13 B & 16 B ; south by T.S. No. 38-4 , west by T.S. No. 37-4 B, 9 A & 9 B	0·05
Irrn. dry Vambuvayal thoppu, T.S. No. 37-10 A, belonging to Sr. Kalingutha Ambalavanan, bounded on the north by T.S. No. 37-11 C , east by T.S No. 37-14 B ; south by T.S. No. 37-10 B ; west by T.S. No. 37-13 B	0·06
Irrn. dry, Vambuvayal thoppu, T.S. No. 37-11 C, belonging to Sr. Subrahmaniyan Ambalavanan bounded on the north by T.S. No. 7-11 A , east by T.S. No. 37-11 D, south by T.S. No. 37-12 A ; west by T.S. No. 37-10 B & 9 B	0·05
Irrn. dry, Vambuvayal thoppu, T.S. No. 37-14 B, belonging to Sr. Muthuh Ambalavanan, bounded on the north by T.S No. 37-11 A , east by T.S No. 37-15 B ; south by T.S. No. 38-4, west by T.S. No. 37-13 A & 10 A	0·05
Irrn. dry, Vambuvayal thoppu, T.S. No. 37-10 B, belonging to Sr. Kalimuthu Ambalavanan and Sr. Kaliyutha Ambalavanan, bounded on the north by T.S. No. 37-13 A ; east by T.S Nos 37-10 B, 10 C and 38-4 ; south by T.S. No. 38-4 ; west by T.S. No. 37-10 A & 9 A	0·05
Irrn. dry, Vambuvayal thoppu, T.S. No. 37-10 B, belonging to Sr. Palayyan Ambalavanan, bounded on the north by T.S. No. 37-10 A ; east by T.S No. 38-2 B ; south by T.S No. 37-10 C ; west by T.S. No. 37-10 B	0·03
Irrn. dry, Vambuvayal thoppu, T.S. No. 38-2 B, belonging to Sr. Virappa Tevar and Sr. Chandra Tevar, bounded on the north by T.S. No. 38-2 A , east by T.S. Nos. 38-2 A and 41-1 B; south by T.S. Nos. 38-2 C; west by T.S. Nos. 37-10 B and 38-2 C	0·11

	Acs.
Irrn. dry, Vambuvayal thoppu T.S. No. 37-1 B, belonging to A. Vimbai Ambalavanan, bounded on the north by T.S No. 31-4 A ; east by T.S No. 37-2 B ; south by T.S. No. 37-1 C, west by T.S. No. 37-2 B	0·01
Irrn. dry, Vambuvayal kollai thoppu, T.S. No. 31-2 B, belonging to Sr. Vattai Ambalavanan, bounded on the north by T.S No. 31-2 A , east by T.S. No. 34-4 B, south by T.S. No. 31-2 C , west by T.S No. 31-1 B	0·02
Irrn. dry, Vambuvayal kollai thoppu, T.S. No. 33-1 B, belonging to Sr. Kattumiswami Tevar, bounded on the north by T.S No. 33-1 A east by T.S No. 34-2 B, south by T.S. No. 33-1 C , west by T.S. No. 31-2 B	0·04
Irrn. dry, Vambuvayal kollai thoppu, T.S. No. 33-2 B, belonging to Sr. Loganathan, bounded on the north by T.S No. 33-2 A ; east by T.S No. 33-3 B; south by T.S. No. 33-2 C ; west by T.S. No. 33-1 B	0·03
Irrn. dry, Vambuvayal kollai T.S. No. 33-3 B, belonging to Sr. Muthu Tevar, bounded on the north by T.S No. 33-3 A east by T.S No. 33-3 A ; south by T.S. No. 33-3 C ; west by T.S. No. 33-2 B	0·03
Irrn. dry, kulumbu vayal, T.S. No. 34-2 A, belonging to Sr. Krishnaswami Tevar and Sr. Subbu Tevar, bounded on the north by T.S No. 34-1 A ; east by T.S. No. 34-2 B ; south by T.S. No. 35 ; west by T.S No. 37-4 B & 3 A	0·03
Irrn. dry, kulumbu vayal, T.S. No. 34-2 A, belonging to Sr. Ponnuswami Tevar and Sr. Subbu Tevar, bounded on the north by T.S No. 34 ; east by T.S. Nos. 31 B and 35 ; south by T.S. No. 34-2 A & 2 B, west by T.S. Nos. 33-3 A and 34	0·17

Field channel No. 6.

Irrn. dry, mudi kollchan kollai, T.S. No. 41-2, belonging to Sr. Vimpan Tevar and Sr. Sundara Tevar, bounded on the north by T.S. No. 40-4 A ; east by T.S No. 41-3 , south by T.S. No. 41-1 B , west by T.S. No. 41	0·14
Irrn. dry vaiyaval kollai, T.S. No. 41-2 B, belonging to Sr. Lakanthai bounded on the north by T.S. No. 41-2 A ; east by T.S No. 44-1 A & B ; south by T.S No. 44 C , west by T.S. No 44-2 C & 1 B	0·07
Irrn. dry vaiyaval kollai, T.S. No. 44-3 B belonging to Sr. Pallavi and Sr. Ch. Vandi, Marigapu Kattipanna Tevar, bounded on the north by T.S. Nos. 44-3 A ; east by T.S. Nos. 44-3 A and 41 1 B , south by T.S. Nos. 45-1 C and Marungapallam ; west by T.S. No. 44-1 B & 3 C	0·03
Irrn. dry, manai kollai, T.S. No. 43-1 B, belonging to Sr. Annamalai Tevar, & Sr. Balasubrahmanya Servai, Sr. Veerayyan Tevar. Sr. Muthu Tevar and Sr. Arumuga Tevar, mortgagee Sr. Kaduvanai Tevar, bounded on the north and east by T.S. No. 43-1 A; south by T.S. No. 45-1 C & 2 A-1; west by T.S. Nos. 44-1 B and 45-1 B	0·09
Irrn. dry, muthuppalli punjai, T.S. No. 44-2 A-1, belonging to Sr. Pedumi and Sr. Ch. Vandu, mortgagee Karuppanna Tevar bounded on the north by T.S No. 44-1 A & 2 A east by T.S. No. 44-2 A-2, south by T.S. No. 45-2 C ; west by Marungapallam	0·07
Irrn. dry muthuppalli punjai, T.S. No 44-2 A-2, belonging to Sr. Ch. Pedumi and Sr. Ch. Vandu, mortgagee Karuppanna Tevar bounded on the north by T.S No. 44-2 A-1 east by T.S. No. 44-2 A-3 ; south by T.S. No. 45-2 B ; west by T.S. No. 45-2 B	0·07
Irrn. dry, muthuppalli punjai, T.S No. 44-2 B-1, belonging to Sr. Karuppa Konar, and Sr. Vira Konar, bounded on the north by T.S. No. 43-1 B ; east by T.S. Nos. 44-2 B 2 ; south by T.S. No. 44-2 C-2 ; west by T.S. Nos. 45-2 A-2	0·04
Irrn dry, Muthuppalli punjai, T.S. No. 43-1 B-2, belonging to Sr. Subbayya Servai, bounded on the north by T.S, No. 43-1 A east by T.S. No. 44-2 B ; south by T.S. No. 44-1 C ; west by T.S No 43-1 B-1	0·05
Irrn. dry, Vambai punjai, T.S No. 43-2 B, belonging to Sr. Arunachala Tevan and Sr. Sr. Subbathai, mortgagee Sr. Ramaswami Tevar, enjoyer Muti nkarppanai Tevar, bounded on the north by T.S No. 43-2 A , east by T.S No. 44- B , south by T.S No. 43- ; west by T.S. No. 44 B-1	0·04
Irrn dry, maravan punjai, T.S. No. 43-4 B, belonging to Sr. Arunachala Tevar bounded on the north by T.S No. 43-4 A east by T.S No. 44-1 A; south by T.S No. 43-4 C ; west by T.S No. 43-3 B	0·04
Irrn. dry, maravan punjai, T.S No. 70-1 A, belonging to minor Chi. Vinjaya Tevar and Chi. Nalam Tevar by guardian (mother Arukkani) Ammal, mortgagee Sr. Tirappa Tevar and Sr. Sundara Tevar: bounded on the north by T.S. No 44, east by T.S No 70-5 A ; south by T.S. No. 70-4 B ; west by T.S. No 43-4 B	0·13
Irrn. dry, maravan punjai, T.S. No. 70-4 A, belonging to Sr. Ramaswami Tevar, bounded on the north by T.S. No. 44, east by T.S. No. 43-3 B ; south by T.S. No. 70-4 B ; west by T.S No. 70-1 A	0·04
Irrn. dry, Maravan punjai, T.S. No. 43-3 B, belonging to Sr. Velayudha Tevar and Sr. Sr. Ch. Nainan Tevar, bounded on the north by T.S. No. 43-3 A & B ; east by T.S No. 43-3 ; south by T.S. No. 43-3 C & D , west by Nos. 70-4 A & 44 & 43-3 C	0·06
Irrn. dry, Maravan punjai, T.S. No. 43-4 B, belonging to Sr. Sr. Ch. Velayudha Tevar, bounded on the north by T.S. No 43-4 B east by T.S. No. 43-4 B ; south and west by T.S. No. 43-4 A	0·0020
Irrn. dry, Maravan punjai, T.S. No. 43-4 B, belonging to Sr. Chidambara Tevar, bounded on the north by T.S. No. 43-3, 4 & 44 ; east by T.S. No. 70 , south by T.S. No. 43-4 C ; west by T.S. No. 43-4 B	0·09

Field channel No. 7.

Irrn. dry, Poothikkal thoppu, T.S. No. 141-1 B, belonging to Sr. Sr. Karuppanna Tevar, Sr. Minbai Tevar, Sr. Ch. Sr. Parama Tevar, Sr. Virayan Tevar, Sr. Ramaswami Tevar, Chi. Arumuga Tevar and Sethirapperumal, bounded on the north by T.S. No. 141-1 A, east by T.S No 141 B C ; south by T.S. No. 151-3 ; west by Marungapallam	0·05

	Acs.
Inam, dry poramboke tharpa, T.S. No. 191-3 C, belonging to Mr. Vinayaga Tevar, Mr. Ramaswami Tevar, Mr. Arumugha Tevar, Mr. Ramaswami Tevar and Mr. Sundara Tevar, bounded on the south by T.S. No. 171-4 A & B, west by T.S. No. 143-3, south by T.S. No. 151 B, west by T.S. No. 151-1 B	0·63
Inam, wet, arukkumadu vachamuni, T.S. No. 195-1 A, belonging to Mr. Narumpu Tevar, bounded on the north by T.S. No. 145-7 B; east by T.S. No. 196-1 A, south by T.S. No. 195-1 B; west by T.S. No. 145-5	0·12
Inam, wet, vachamuni, T.S. No. 196-1 A, belonging to Mr. Ramaswami Tevar, bounded on the north by T.S. No. 1 A; east by T.S. No. 195-2 A, south by T.S. No. 196-1 D; west by T.S. No. 195-1 A	0·09
Inam, wet, pallavedu punjai, T.S. No. 196-2 A, belonging to Mr. Vaithi nga Tevar, bounded on the north by T.S. Nos. 1 B and 196-2 C; east and south by T.S. No. 196-2 D; west by T.S. No. 195-1 A	0·05
Inam, wet, old waste, pillu vayal, T.S. No. 196-3 B, hereditary Sadhavu Brahmin Ekkam registered in trustee and manager Mahanadi Sri Sachchidhigani Swamigalavaru, bounded on the north by T.S. No. 195-3 A & 2 C, east by T.S. No. 195-3 I, south by T.S. Nos. 142-2 & b, 143-3 and 141-1; west by T.S. No. 143- & 3	0·10
Inam, wet, old waste pillu vayal, T.S. No. 197-1, hereditary Sadhavu Brahmin Ekkam registered in trustee and manager Mahanadi Sri Sachchidhigani Swamigalavaru, bounded on the north by T.S. No. 197-3 B & C, east by T.S. No. 198, south by T.S. No. 141-3; west by T.S. No. 141-2 ..	0·08

Field channel No. 3.

Kudi, wet, muriamman chal, T.S. No. 145-2 B, belonging to Mr. Sappan, bounded on the north by T.S. No. 145-2 A, east by T.S. No. 146-3 B, south by T.S. No. 146-1 A & 2 B, west by T.S. No. 145	0·10
INAM, wet, oruppu vakkal, T.S. No. 146-3 B, belonging to Mr. Sesha Tevar, bounded on the north by T.S. No. 145-6 A, east by T.S. No. 146 2 B, south by T.S. No. 145-7 B, west by T.S. No. 145-2 B	0·05
Inam, wet, oruppu vakkal, T.S. No. 144-2 B, belonging to Mr. Arumugha Tevar, bounded on the north by T.S. No. 144-3 A, east by T.S. No. 141-3 B, south by T.S. No. 144-1; west by T.S. No. 144-3 B	0·04
Inam, wet, oruppu vakkal, T.S. No. 144-1 B, belonging to Mr. Arumugha Tevar, bounded on the north by T.S. No. 141 B A, east by T.S. No. 141-1 B; south by T.S. No. 144-3, west by T.S. No. 144-2 B	0·03
Inam wet, oruppu vakkal, T.S. No. 144-4 B, belonging to Mr. Arumugha Tevar, bounded on the north by T.S. No. 144-4 A, east by T.S. No. 144-5 B, south by T.S. No. 141-3; west by T.S. No. 144-3 B	0·03
Inam, dry oruppu nahjai T.S. No. 144-5 B, belonging to Mr. Muthu Tevar, bounded on the north by T.S. No. 144-4 A; east by T.S. No. 144 7 B, south by T.S. No. 144-6; west by T.S. No. 144 3 B	0·04
Inam, wet, oruppu vakkal, T.S. No. 144 7 B, belonging to Mr. Muthu Tevar, bounded on the north by T.S. No. 144 7 A, east by T.S. No. 144-8 B, south by T.S. No. 144-6; west by T.S. No. 144-5 B	0·03
Inam, wet oruppu vakkal, T.S. No. 144-8 B, belonging to Mr. Muthu Tevar, bounded on the north by T.S. No. 144-8 A, east by T.S. No. 141-1 B, south by T.S. No. 141-2; west by T.S. No. 144-1 B	0·02
Inam, wet, oruppu vakkal, T.S. No. 143-1 B, Thiruvambadi Sri Muthumariyam an temple, represented by trustee Mr. Avvaidaikutti Tevar, bounded on the north by T.S. No. 142-1 A, east by T.S. No. 143-2 B, south by T.S. No. 144-1; west by T.S. No. 144-3 B	0·14
Inam, wet oruppu vakkal, T.S. No. 143-3 B, belonging to Mr. Arumugha Tevar, bounded on the north by T.S. Nos. 142-4 A and 143-2 B, east by T.S. No. 142-1, west by T.S. Nos. 143-3 A and 143-1 B	0·09
Inam, wet, oruppu vakkal T.S. No. 113-3 B, belonging to Mr. Neelambal, bounded on the north by T.S. No. 126-3 B, east by T.S. No. 139-1, south by T.S. No. 143-3 B; west by T.S. No. 143-3 A	0·05
Inam, wet, muthuvara ambam kalchal, T.S. No. 122-1 B, belonging to Mr. Kachani Tevar and Mr. Arumugha Tevar, bounded on the north by T.S. No. 122-1 A; east by T.S. Nos. 138 and 126-2 C; south by T.S. Nos. 126-2 B and 143-1 B; west by T.S. No. 126-1 & 2	0·12
Total ..	1·13

NOTE.—The words added in the above notification except for T.S. Nos. 126-2 B and 143-1 B are the names of Subbaramudaiyar. The memorandum for all the above T.S. Nos. is vadiyam Mahanadu represented by trustee and manager Mahanadu Sri Sachchidhigani Swamigalavaru.

Fort St. George, February 7, 1934.

Whereas it appears to the Government that the lands specified below are required for a public purpose, to wit, for the drainage channel of the Cauvery-Mettur Project, notice to that effect is hereby given to all whom it may concern in accordance with the provisions of section 4 (1) of the Land Acquisition Act I of 1894, as amended by the Land Acquisition Amendment Act XXXVIII of 1923; and, the Governor in Council hereby authorises the Special Deputy Collector No. VI, Pattukkottai, his staff and workmen to exercise the powers conferred by section 4 (2) of the Act. Under sub-section (4) of section 17 of the Act, the Governor in Council directs that in view of the urgency of the case, the provisions of section 5-A of the Act shall not apply to this case.

Tanjore district, Pattukkottai taluk.
No. 44. Saravarichcha Vadapadi village.

	Approximate area to be acquired. Acs.
Government, wet, No. 7-5 B, belonging to 101 Kuri Kootayan Udaiyar, bounded on the north by No. 7-4 A; east by No. 7-7 B; south by No. 7-4 A; west by No. 7-5 ..	0·04
Government, wet, No. 7-7 B, belonging to 101 Karuppa Kootayan Udaiyar bounded on the north by No. 7-7 A; east by No. 7-8 B; south by No. 8 .. west by No. 7-5 B.	0·09
Government, wet, No. 7-8 B, belonging to 14 Vaithiyan Udaiyar, bounded on the north by No. 7-8 A; east by No. 7-9 south by No. 31; west by No. 7-7 B	0·04
Government, manavari, No. 87-5 B, belonging to 4 Ponnaiya Udaiyar, bounded on the north by No. 87-1; east by No. 30; south by No. 87-5 C; west by No. 87-5 A	0·01
Government, manavari, No. 87-5 B belonging to 170 Ponnaiya Udaiyar, Kuppammiha Udaiyar, Sakkarya Udaiyar and S. Palaniappa Udaiyar, bounded on the north by No. 87-5 C, east by No. 30, south by No. 87-11; west by No. 87-5 A	0·10
Government, manavari No. 87-5 B, belonging to portion of No. 87 B is bounded on the north by No. 87-1 C, east by No. 30, south by No. 87-9 C; west by No. 87-5 B A	0·05
Government, dry, No. 123 A-4 A, belonging to 230 M. Thanikonda Udaiyar, K. Manikonda Udaiyar, A. Kandaswamia Udaiyar, Chidambaram Udaiyar and Ring ratna Udaiyar bounded on the north by No. 121-2; east by No. 123 A-4 B & C, south by No. 123 A-5; west by No. 123 A-3	0·11
Government, dry, No. 124 / B, belonging to 411, A. Kandaswamia Udaiyar, M. Thanikonda Udaiyar, A. M. Kandaswamia Udaiyar and K. Muthuswamia Udaiyar, sons of M. Sellakutchi Udaiyar bounded on the north by No. 124 C, east by No. 1 (a) C & D, south by No. 124-4 D & E, west by No. 124-4 A	0·19
Total ..	0·74

N. GOPALASWAMI,
Secretary to Government.

MADRAS: PRINTED AND PUBLISHED BY THE SUPERINTENDENT, GOVERNMENT PRESS.

Reg. No. 1-M.



ഫോട്ട് സെൻറ് ജോജ് ഗസറ്

I-ാം ഭാഗത്തോടുചേർന്ന സപ്ലിമെൻറ്

SUPPLEMENT TO PART I OF THE FORT ST. GEORGE GAZETTE

FEBRUARY 20, 1934.

നമ്പർ 8.] കോടതി : ചെയ്യുക്ക മൊക്കനം, 1934 ഫിബ്രുവരി 20-ാം. [PRICE, 6 pies.

ഗവൺമെണ്ട് പരസ്യങ്ങളുടെ മലയാള തർജ്ജമ

Malayalam Translation of Notifications by Government

ലാ (ജനറൽ) ഡിപ്പാർട്ട്മെണ്ട്.

പരസ്യങ്ങൾ.

[1934 ജനുവരി 12-ാം-തീയതി 118-ാം നമ്പർ ഗവൺമെണ്ട് കല്പനപ്രകാരം പ്രസിദ്ധപ്പെടുത്തിയ പരസ്യത്തിന്റെ പകർപ്പ് ചേർക്കുന്നു.]

ഫോട്ട് സെൻറ് ജോർജ്ജ്, 1934 ജനുവരി 15-ാംതീ.

[ജി. ഒ. നമ്പർ 118, ലാ (ജനറൽ).]

നമ്പർ 59.—1923 മാർച്ച് 20-ാം തിയ്യതിയത്തെ ഫോട്ട് സെൻറ് ജോർജ് ഗസറ്റ് I എന്ന പേജും 327 മുതല്ക്കുള്ള താളുകളിൽ ലാ (ജനറൽ) ഡിപ്പാർട്ട്മെണ്ടുവക 20-ാം നമ്പർ പരസ്യത്തിൽ പ്രസിദ്ധപ്പെടുത്തിയതും പിന്നീട് ഭേദപ്പെടുത്തിയിട്ടുള്ളതുമായ 1923 ലെ മദിരാശി മോട്ടോർവണ്ടി ചട്ടങ്ങളിൽ, 1914 ലെ ഇന്ത്യൻ മോട്ടോർവണ്ടി നിയമ (1914 ലെ 8) 11-ാം വകുപ്പിനാൽ നല്കപ്പെട്ട അധികാരങ്ങളും ഉപയോഗിച്ചുകൊണ്ട് ഗവർണർ താഴെ പറയുന്ന ഭേദഗതികൾ ഇതിനാൽ ചെയ്തിരിക്കുന്നു :—

ഭേദഗതികൾ.

I. മേല്പടി ചട്ടങ്ങളിലെ 5-ാം ചട്ടത്തിൽ താഴെ പറയുന്നതു പിടികൂടിയതിനും, അതായതു :—

"മദിരാശി പട്ടണത്തിലും പിള്ളോട്ട, ചടക്കു ആർക്കാട്, ചിറ്റൂർ എന്നു ഡിസ്ട്രിക്ടുകളിലും താഴെ പറയുന്ന വാഹനങ്ങൾ രജിസ്റ്റർ ചെയ്തിരിക്കുന്നതു അതിനെ രജിസ്റ്റർ ചെയ്തിരിക്കുന്ന തിയ്യതി മുതല പത്തുവർഷത്തിൽ കവിയാത്ത ഒരു കാലത്തിനു തുടർന്നു പ്രാബല്യമായിരിക്കുന്നതാണ് :—

15 ശതമാനം ഭാരിക്കും.

1 ടൺ ഭാരിക്കും,

20 ശതമാനം ഭാരിക്കും.

രൂപപ്പെടുത്തുക.

രജിസ്റ്റർ ചെയ്തിരിക്കുന്ന കാലം അവസാനിക്കുന്ന തിയ്യതിക്കുമുമ്പെ അപേക്ഷ ചെയ്താൽ, അങ്ങനെ രജിസ്റ്റർ ചെയ്തിരിക്കുന്നതു ഫീസ് കൂടാതെ കൊല്ലന്തോറും പുതുക്കാവുന്നതാകുന്നു, അല്ലാത്തപക്ഷം പുതുക്കിയതിനു രജിസ്റ്റർ ചെയ്യുന്നതിനെന്നപോലെ ഉടമവൻ ഫീസും മുമ്പത്തേതുമാണ്".

വാഹനം രജിസ്റ്റർചെയ്ത കാലം അവസാനിക്കുന്നതിനു മുമ്പെ, രജിസ്റ്റർ ചെയ്യുന്നതിനു അപേക്ഷകൊടുത്താൽ, ആവാഹനത്തെ പ്രത്യേകിച്ചു പറഞ്ഞിരിക്കുന്ന പ്രകാരങ്ങൾക്കു പുറമെ ഫീസുകൂടാതെ രജിസ്റ്റർ ചെയ്യാം.

11. മോട്ടോർ വാഹനങ്ങൾ സംബന്ധിച്ച 1914 ലെ 4 -ാം നമ്പർ ആക്ടിന്റെ 43 - ാം വകുപ്പിനു താഴെ പറയുന്ന ഭേദഗതികളും കൂട്ടിച്ചേർക്കണമെന്നു നിർദ്ദേശിക്കുന്നു :—

"മോട്ടോർ വാഹനങ്ങൾ സംബന്ധിച്ചു.

"43. ഒരു മജിസ്ട്രേട്ടിന് വിശ്വസിക്കുന്നതിനു കാരണമുണ്ടായാൽ മോട്ടോർ വാഹനങ്ങളുടെ കാര്യത്തിൽ, അതിനായി ചട്ടങ്ങളിലോ, ചിങ്ങൽപ്പേട്ട, വടക്കെ ആർക്കോട്ട്, മിറ്റർ എന്ന ഡിസ്ട്രിക്ടുകളിലോ വെച്ച് കൊടുക്കുകയോ പുതുക്കിയോ ചെയ്യുന്ന 1934 ജനുവരി 23 - ാം തിയ്യതിക്കു പ്രാബല്യമായിട്ടുള്ള ഏതു ലൈസൻസും സസ്പെൻഡ് ചെയ്യുന്നതിനും, അതിനെ റദ്ദാക്കുന്നതിനും, ഇതിനു പ്രാബല്യമായിരിക്കുന്നതാകുന്നു."

* 13 ലെ 1934 ലെ നിയമം.
† 5 ലെ 1914 ലെ നിയമം, 10 ലെ 1934 ലെ നിയമം.
‡ അനുബന്ധം കാണുക.

ഫോർട്ട് സെന്റ് ജോർജ്ജ്, 1934 ജനുവരി 25-ാം തീയതി.

[ജി. ഒ. നമ്പർ 554, ലാ (ജനറൽ).]

നമ്പർ 76.—1921 ഡിസംബർ 6 - ാം തിയ്യതിയത്തെ "മോട്ടോർ സെൻട്രൽ കോൺഫറൻസ്" I എന്ന പൊതുവായ 1238 ഉത്തരവിലെ ഖണ്ഡിക (ജനറൽ) ഡിപ്പാർട്ടുമെന്റ് പ്രകാരം 1921 ഡിസംബർ 19 - ാം തിയ്യതിയത്തെ 454 - ാം നമ്പർ പബ്ലിസിറ്റിയോടുകൂടി പ്രസിദ്ധപ്പെടുത്തിയതും പിന്നീട് ഭേദപ്പെടുത്തിയിട്ടുള്ളതുമായ 1921 ലെ മദിരാശി മോട്ടോർ കാർ ചട്ടങ്ങളിൽ, 1914 ലെ ഇന്ത്യൻ മോട്ടോർ വണ്ടി ആക്ട് (1914 ലെ 8) 11 - ാം വകുപ്പിനാൽ നല്കപ്പെട്ട അധികാരങ്ങളിലും, മറ്റുള്ള സകല സക്തിയിൽ ഗവർണ്ണർ താഴെ പറയുന്ന ഭേദഗതികൾ ചെയ്തിരിക്കുന്നു :—

ഭേദഗതികൾ.

മേല്പടി ചട്ടങ്ങളോടു ചേർന്ന നാലാം പട്ടികയിൽ—

(1). 1 - ാം 2 - ാം ഖണ്ഡികകൾക്കു പകരം താഴെ കാണുന്ന ഖണ്ഡിക ചേർക്കണമെന്നു നിയോയുന്നു :—

"1. മദിരാശി പട്ടണത്തിന്റെ മുനിസിപ്പൽ അതിർത്തികൾക്കുള്ളിൽ, രാത്രിയിലെ ചക്രമൊ, ഒരു വണ്ടിയുടെ മറ്റേ അറ്റത്തിന്റെ മറവിൽനിന്നു മറ്റൊരു വണ്ടിയുടെ മുൻഭാഗത്തിന്റെ എട്ടടി നിരക്കിലും ഒരു വണ്ടിയുടെ മുൻഭാഗത്തിൽനിന്നു മറ്റൊരു വണ്ടിയിലിന്നു പിന്നിലെ വരെയുള്ള നിരക്കിലും കൂടുതൽ മുൻ തള്ളിനിൽക്കുന്നതാകുന്നു";

(2). 3 - ാം ഖണ്ഡികയിൽ, "8 അടി" എന്നതിനു പകരം "നാലടി" എന്നും ചേർക്കണം;

(3). 6 - ാം ഖണ്ഡികയിൽ, "ഒരു മുറുപ്പിടി" എന്നതിനു പകരം "എട്ടടി" എന്നും ചേർക്കണം;

(4). 9 - ാം ഖണ്ഡികയിൽ, "2 - ാം" എന്നതു വിട്ടുകളയുകയും വേണം.

ഡി. എച്ച്. ജോൺസ്റ്റൺ,
സെക്രട്ടറി ചീഫ് സെക്രട്ടറി.

(A true translation)

C. N. SARAVANA MUDALIYAR,
Senior Translator to Government.

MADRAS : PRINTED AND PUBLISHED BY THE SUPERINTENDENT, GOVERNMENT PRESS

Reg. No. 1—M.

THE FORT ST. GEORGE GAZETTE

PUBLISHED BY AUTHORITY

No. 8] MADRAS, TUESDAY EVENING, FEBRUARY 20, 1934 [PRICE, 1 a. 6 p.

Part I-A—Local Self-Government

CONTENTS.

	PAGE		PAGE
LOCAL SELF-GOVERNMENT DEPARTMENT	79 & 80	NOTIFICATIONS BY COLLECTOR AND LOCAL AUTHORITIES ..	82
NOTIFICATION BY THE INSPECTOR OF MUNICIPAL COUNCILS AND LOCAL BOARDS	81		

LOCAL SELF-GOVERNMENT DEPARTMENT.

APPOINTMENT.

Fort St. George, February 20, 1934

No. 234.—Salman Udayachandra Fadil Maharaya, District Health Officer, Anantapur, to be Reserve Health Officer, Anantapur, from 8th January 1934, afternoon, and to be District Health Officer, Kurnool, with effect from the date of taking charge.

S. G. SENGODAIYAN,
Deputy Secretary to Government.

NOTIFICATIONS.

Fort St. George, February 9, 1934
(G.O. Ms No. 386, L. & M.)

No. 235.—In exercise of the powers conferred by sub-section (1) of section 12-C of the Madras District Municipalities Act, 1920 (Madras Act V of 1920), the Governor acting with Ministers hereby notifies that a Commissioner shall be appointed to each of the municipalities of Cuddapah and Adoni for the reason that, in the opinion of the Local Government, the interests of the municipal administration require the appointment of such an officer.

Fort St. George, February 14, 1934
(G.O. Ms. No. 732, L. & M.).

No. 236.—In exercise of the powers conferred by sub-section (1) of section 12 C of the Madras District Municipalities Act, 1920 (Madras Act V of 1920), the Governor acting with Ministers hereby notifies that a Commissioner shall be appointed to the Masulipatam Municipality for the reason that, in the opinion of the Local Government, the interests of municipal administration require the appointment of such an officer.

Fort St. George, February 19, 1934
(G.O. No. 806, L. & M.).

No. 237.—Under clause (b) of sub-section (1) of section 5 of the Madras City Municipalities Act, 1919, Mr. D. Bruce Scott of the South Indian Export Company, Limited, Madras, has been elected by the Madras Chamber of Commerce to be a Councillor of the Corporation of Madras.

E. CONRAN SMITH,
Secretary to Government.

Fort St. George, February 20, 1934.

No. 238.—The following notification, dated 2nd February 1934/20th Makaram 1109, issued by the Diwan of Cochin, is published:—

No. 166.—Whereas there is danger of infection being imported into Cochin if people from areas infected with plague, smallpox or cholera are allowed to attend the Pooram festival at Arattupuzha, Arattupuzha village, Trichur taluk, Cochin State, on the 16th of Meenam 1109, corresponding to the 28th of March 1934, it is hereby notified in exercise of the powers conferred on the Diwan by section 2 of the Epidemic Diseases Regulation I of 1072, that the attendance of people from such infected areas at the ensuing Pooram festival at Arattupuzha is prohibited.

2. All persons proceeding to the said festival in contravention of this notification will be turned back.

3. Intending visitors are warned of the danger of infection they may be exposed to by proceeding to the above festival.

No. 239.—In modification of Notification No. 212 published on page 65 of Part I-A of the *Fort St. George Gazette*, dated 13th February 1934, the following revised lists of plague-infected areas are published:—

A.—In the Madras Presidency.

Salem—Taluk—Hosur.
Coimbatore—Taluks—Kollegal and Gobichettipalaiyam.
Bellary—Taluks—Hadagalli, Harpanahalli, Kudligi, Siruguppa, Rayadrug and Bellary
Towns—Harpet and Adoni
Madura—Taluks—Periyakulam and Tirumangalam.
Town—Bodinayakkanur
Anantapur—Taluks—Gooty, Dharmavaram and Anantapur.
North Arcot—Taluks—Arni, Vellore and Wallajapet.
Malabar—Town—Calicut.
Chittoor—Taluk—Palmaner.

B.—Outside the Madras Presidency.

[Selected local lists—Districts and States and Towns of 50,000 or more inhabitants.]

I. BOMBAY

Districts—Belgaum, Dharwar, Kanara, Bijapur, Satara, Thana, Sholapur, Poona, Ahmednagar and Kolaba.
States—Kolhapur and Deccan States
Towns—Poona, Sholapur, Karwar, Vengurla and Kalli.

II. BURMA.

Districts—Mergui, Myaungmya, Hagwe, Yamethin, Mandalay and Pakkoku.
Town—Mandalay.

III. MYSORE.

Districts—Mysore, Kadur, Shimoga, Chitaldrug, Bangalore, Kolar and Kolar Gold Fields.
Towns—Mysore and Bangalore.

IV. HYDERABAD STATE

Districts—Aurangabad, Osmanabad, Medak, Gulbarga, Raichur, Nizamabad, Warangal, Mahbubnagar, Nalgonda, Raichur Number, Secunderabad Cantonment, Parbhani, Bhir and Aurangabad
Town—Hyderabad.

V. CENTRAL PROVINCES

Districts—Chhindwara, Hoshangabada, Mandla, Nimar, Betul, Nagpur and Betul Bazar.
Towns—Hoshangabad and Mandla.

VI. UNITED PROVINCES.

Districts—Gorakpur, Basti, Budaun, Saharanpur, Etah, Muzaffarnagar, Bijnor, Moradabad, Farrukhabad, Azamgarh, Ballia, Ghazipur, Rai Bareli and Fyzabad, Shahajahanpur, Hardwar Union and Aligarh.
Towns—Moradabad and Saharanpur.

VII. BIHAR AND ORISSA.

Districts—Muzaffarpur, Saran, Monghyr and Dharbanga.

VIII. COORG.

IX. PUNJAB.

Districts—Gujrat, Hoshiarpur, Amritsar, Jullundur, Gurdaspur, Sialkot and Kangra.
Town—Amritsar.
State—Kapurthala.

X. BARODA STATE.

XI. BHOPAL STATE

S. O. SENGODAIYAN,
Deputy Secretary to Government.

No. 240.—Under section 48 (1) of the Land Acquisition Act I of 1894, the Government hereby withdraw from the acquisition of the undermentioned lands in respect of which a notification under section 6 of the Land Acquisition Act was published at page 821 of Part I-A of the *Fort St. George Gazette*, dated 13th June 1933, as required for erecting Taluk Board Elementary Boys school in Kishkindhapalem, hamlet of Peterlanka village, Divi taluk, Kistna district.

	ACRE.
Village-site poramboke, S. No. 4, belonging to Kolli Kotayya of Kolli Sobhanam, bounded on the north by site of Kolli Kotayya and lying out of Kolli Kotayya (owner), on the site of Kolli Sobhanam and poramboke (west), on the school site recently bought for the school by the villagers	7 or 220 square yards.

No. 241.—Under section 48 (1) of the Land Acquisition Act, I of 1894, as amended by the Land Acquisition Amendment Act, XXXVIII of 1923, the Government hereby withdraw from the acquisition of lands specified in Notification No. 1170, published at pages 940 of Part I A of the *Fort St. George Gazette*, dated 25th September 1932, as amended by the erratum published at page 420 of Part I-A of the *Fort St. George Gazette*, dated 7th November 1933.

No. 242.—Under section 48 (1) of the Land Acquisition Act I of 1894, as amended by the Land Acquisition Amendment Act XXXVIII of 1923, the Government hereby withdraw from the acquisition of land in respect of which a notification under section 4 (1) of the Act was published on page 240 of Part I-A of the *Fort St. George Gazette*, dated 4th July 1933, as being required for west-side cart-stand in Jaypore village, Jaypore taluk, Vizagapatam district.

	ACRE.
S. No. 41, owner not known Raja of Jeypore, bounded on the north by the Jeypur-Narayanpur road; east and south by Jagannadhanagaram; west by Raja's west round road	1·00

No. 243.—Whereas under section 48 (1) of the Land Acquisition Act I of 1894, as amended by the Land Acquisition Amendment Act XXXVIII of 1923, the Government hereby withdraw from the acquisition of land in Jonnavada a whole inam village, Kovur taluk, Nellore district, mentioned below out of the lands specified in the notification published on page 896 of Part I-A of the *Fort St. George Gazette*, dated 6th September 1933.

Nellore district, Kovur taluk,
Jonnavada (whole inam) village.

	ACRE.
Hill, poramboke, R.S. No. 25-2 bounded on the north by S.S. No. 25-1, east by No. 41, south by No. 28, west by No. 23	9·41

ERRATA.

In the notification published under section 4 (1) of the Land Acquisition Act, 1894, as No. 1333 in Part I-A of the *Fort St. George Gazette*, dated 8th September 1932, for the acquisition of lands for the formation of road in the Jonnavada village, Kovur taluk, Nellore district—

Add in S. No. 313-2, *add* under patladars the following names :—

Chintalapalli Rama Reddi, Potta Chandulu and Potta Narsulu.

Add ' S. No. 312-2 & 3 ' under northern boundary and *omit* ' S. No. 312-2 ' from the eastern boundary noted in the notification.

Against S. No. 31 I ' eastern boundary, *for* ' S No 31-3-1 ' read ' S. No 31 1 2 '

Against S. No. 320-2, western boundary, *for* ' S. No. 31-1 & 2 ' read ' S. No. 321 ' ; northern boundary *for* ' S No. 321-2, read S. No. 32-3-1 ' and *add* in the manner against this field patladars and persons interested noted against S. No. 322 A-3.

Add in S. No. 322 A-2 *add* under northern boundary ' S. No. 321 A-3 ' ; under eastern boundary *for* ' S. No. 322 A-1 ' read ' S. No. 321 B 2 ' ; read ' S No 322 A-1 ' to be added to the southern boundary.

For ' S. No. 322 B-1 ' read ' S. No. 322 A-1 '

Add the following names under patladars :—

Akkala Pedda Reddi, Rami Reddi, Thimayagari Chenchu Rami Reddi, Vobali Chenu Penchalu Reddi and Kanchiral Chinu Penchalu and persons interested, Merla Malla Reddi

Against S. No. 322 B-2, add the following in the names :—

Patladars Rangapalli Pullayya Chinna Reddi Pedda Reddi and Chinna Reddi Subbamma, persons interested Merla Malla Reddi

In the boundaries, northern boundary, *for* ' S. No. 322 A 2 ' read ' S. No. 322 B 2 ' ; eastern boundary, *for* ' S. No. 322 B-2 ' read ' S. No. 322 C-1 ' ; western boundary, *for* ' S. No. 322 B-1 ' read ' S. No. 322 A 1 & 2 ' and under southern boundary add ' S. No. 322-C-1 '

Against S. Nos. 402 A-2, 4-0 A 2, 34 B-1, 34-1 and 427-1, add the following as patladars :—

Rangapalli Pedda Reddi, Shaik Khader Sahib, Gunna Ramayya, Chennareddi Rangaiahgari Reddi, Pendra Adamayya Reddi, Nagireddi Seshu Reddi and Nalagatla Rami Reddi and Merla Malla Reddi as interested parties.

Penuballi village,

Against S. Nos. 178 A 1 172 A-1, 248-2 A-1 and 249 A-1, add under patladars ' Alipudi Subba Rami Reddi '.

For ' S No. 256-2 A-2 ' read ' S. No 256 A 2 '

Add the following in the name of the patladars against this field :—

Kuppagiri Nagayya, Pakala Peddi Venkayya, Shaik Chabeeda and Alibipalli B. Ita Rama Reddi, deceased person interested Merla Malla Reddi

Add under southern boundary ' S No 256 B 1 C '

Against S No. 302, read patladars Pakala China Venkayya, Pakala Nagayya Thikavarapu Narsija Reddi and Siddanagiri Ramiah Reddi

Against S Nos. 307-2, 304-1 308 B-1 and 308 C-2, add against the persons ' person interested Malla Reddi, ' and the following patladars to be added :—

Merla Malla Reddi, Chapale Venkatram, Thimavarapu Chenchu Rami Reddi, Jaripeddi Pedda Penchalu, Chintareddi Raghava Reddi, Shaik Chinni Sahib, Valaali China Ayyaluu, and Ayyanamma, Kopireddi China Pedda and Venkatram Reddi, Kolluru Nalagatla Rami Reddi, Shaik Khader Sahib and Adamali Mangamma.

Against S. No. 321-2—In the names, add the following :—

Jangala Mithaiah Gandhiagaru, Jangala Sesharya and Pamidimukkala Narasimha, engagers supplying firewood.

Against S No. 32 2, *add* in the names the following :—

Chenchali Rangaiya Pentaiah Pullayya, Chennareddi Pedda Reddi and Chennayagiri Subbamma.

Against S. No. 327 D-2, *add* in the names the following patladars :—

Merla Malla Reddi, Gunna Ramayya and Shaik Khadar Sahib, persons interested Merla Malla Reddi

Against S No 327 C-2, add the following under patladars :—

Merla Malla Reddi, Gunna Ramayya and Shaik Khadar Sahib.

Yavvuru village.

Against S. No. 42 B-2, *add* the name ' Yavvuru Venkatappa ' under patladar.

Against S. No. 38 A-2, *add* the name ' Pudipalli Venkata Reddi.'

In the schedule to Notification No. 1110 under section 4 (1) of the Land Acquisition Act for the acquisition of R.S. Nos. 284 and 285-1 part of Georgetown village, Madras taluk, Madras district, published in page 374, Part I A of the *Fort St. George Gazette*, dated 10th October 1933—

Against R.S. No. 284—*for* 'V Pathasarathi Pillai,' read 'V. Kuppuswami Pillai.'

In the notification published under section 4 (1) of the Land Acquisition Act, 1894, as No. 1253 in Part I A of the *Fort St. George Gazette*, dated 7th November 1933, relating to the acquisition of S. No 638 B of Kalingayam village in the Coimbatore taluk, Coimbatore district, for the formation of a weekly market—

Omit the words 'and Ramalinghammal,' occurs between 'Muthukaruppa Mooppan' and 'mortgagee.'

In the notification under section 4 (1) of the Land Acquisition Act I of 1894, as amended by the Land Acquisition Amendment Act XXXVIII of 1923 published at page 417 of Part I-A of the *Fort St. George Gazette*, dated 7th November 1933, in respect of the land proposed to be acquired for the formation of a by-lane between the backyards of houses in Tirukachirapalli and Muttupalliam streets in T.S. Nos. 1625-4 part, etc., of Conjeevaram village, Conjeevaram taluk, Chingleput district—

For 'in Tirukachirapalli and Muttupalliam streets' *in* lines 4 and 5, *read* 'in Tiruvallisvaraswami and Thungakkaraikal streets' and delete the urgency clause in lines 16 and 18. Under subsection (1) of section 17 of the Act, the Governor in Council directs that in view of the urgency of the case, the provision of section 5 A of the Act shall not apply in the acquisition of the waste or unoccupied lands specified in the schedule.

In the notification under section 4 (1) of the Land Acquisition Act I of 1894, as amended by the Land Acquisition Amendment Act XXXVIII of 1923, published in page 367 of Part I A of the *Fort St. George Gazette*, dated 10th October 1933, for the acquisition of lands in No. 12 Viruvambakkattil village, Kulitalai taluk, Tiruchirapalli district—

Against Government, dry, S.F. No. 2-4 part, *for* '0·36 acre,' *read* '0·35 acre.'

Against Government dry, S.F. No. 4-3 part, *for* '0·34 acre,' *read* '0·37 acre.'

Against Government, dry, S.F. No. 19-1 part, *for* '0·01 acre,' read '0·02 acre.'

In the notification published under section 4 (1) of the Land Acquisition Act, 1894, No. 1161 on pages 284 and 285 of Part I-A of the *Fort St. George Gazette*, dated 17th October 1933, in respect of the acquisition of land for a scouring lane behind the western row of houses in west Perumal Koil street in Erode Municipality—

For 'Rama Boyan, son of Ranga Pattan, Alagiri Boyan, son of Dora Boyan, Kempiya Boyan, son of Kolla Boyan, Vela Boyan son of Ramaa Iyyan Rama Boyan, son of Dora Boyan, Kathiyan Boyan, son of Nalla Pusam Ranga Boyan, Rama Boyan, Vela Boyan, sons of Sengodu Boyan, Vela Pudaya, son of Sengodu Boyan, Nalla, sons of Dora Boyan, Sengodu Boyan, son of Ramaa Boyan,' *read* 'Muthappa Kavundan, son of Nalla Kavundan and Rama Kavundan son of Kuttikavundan, Sengodu Kavundan son of Kuttiya Kavundan and Velappan alias Velan son of Kuttiya Kavundan, Muthappa Kavundan, son of Nalla Kavundan.'

Omit the words 'manipravan S. Arjunavi Pudali' lying between the words 'Annalappa Pudali,' and 'and Mallappa Mudali.'

In the notification under section 4 (1) of the Land Acquisition Act I of 1894, as amended by the Land Acquisition Amendment Act XXXVIII of 1923, published on page 312 of Part I-A of the *Fort St. George Gazette*, dated 22nd August 1933, relating to the acquisition of lands in Cochin village, Cochin taluk, Malabar district, for widening Erawalloor No. 2—

(1) Against R.S. No. 480-2 read, *for* 'Ellil' *read* 'Illiyn.'

(2) Against R.S. No. 480 part (first item), *for* 'south by R.S. No. 480 part,' *read* 'south by R.S. No. 480 part.'

In Notification No. 1217 published on page 404 of Part I-A of the *Fort St. George Gazette*, dated 31st October 1933, in respect of the lands to be acquired for the formation of a road from Oruttanadu to Mannargudi in chetrams named Mukteshalpuram, village alias Oruttanadu village, Pattukkottai taluk, Tanjore district—

Item 12—*In the entry relating to* cumulus pattam, dated, R.S. No. 456-3 *for* 'bounded on the north by No. 12 A-5, east, south and west by No. 1084,' *read* 'bounded on the north, east and south by No. 3 B-1 west by No. 3-2B.'

Item 15—In the entry relating to kulam, dry, R.S. No. 17-3 *for* 'west by Nos. 17-2 west' *read* 'to No. 71-4.'

Item 24—*In the entry relating to* kulam, dry, R.S. No. 77-3, *for* 'west by Nos. 77-4 B, 130 and 131,' *read* 'west by Nos. 77-4 B, 130, 134 and 70-1.'

Item 34—*In the entry relating to* kulam, dry, R.S. No. 86-1, *for* 'north and east by No. 86-2, 'and' south by No. 86-1 east by No. 86-2 & 3'

Item 35—*In the entry relating to* kulam, dry, R.S. No. 90-5, *for* 'west by No. 89-2,' *read* 'west by No. 89-2 & 3.'

In the notification under section 4 (1) of the Land Acquisition Act I of 1894, as amended by the Land Acquisition Amendment Act XXXVIII of 1923 published as page 294 of Part I-A of *Fort St. George Gazette*, dated 8th August 1933, in respect of the lands required for the formation of a road from Krapachivalapudi to Amalapuram-Yedarlanka road in Krapachintalapudi village, Amalapuram taluk, East Godavari district—

Against R.S. Nos 128-1 part, and 128-2 part, *for* 'Ravuparelli Bhupathi and' *read* 'Bhupathiraju Bhupathi.'

Against R.S. No. 130-1 part, *for* 'Polamuri Subbadasulu,' *read* 'Polamuri Subbalakshmamma.'

Against R. S. No. 99-1 part, *for* 'Ramanayya Bhadrudu' *read* 'Ramayyagari Bhadrudu Ramamurti alias Bhadrudu.'

Against R. No. 80-2 part, *for* 'south and west by No. 99-3 part,' *read* 'south by No. 100 part, west by No. 99-3 part.'

ACQUISITION OF LANDS.

No. 344.—Whereas it appears to the Government that the land specified below is needed for a public purpose, to wit, extension of village-site of Karamadugu Hamlet of Ahe village, notice to that effect is hereby given to all whom it may concern in accordance with the provisions of section 4 (1) of the Land Acquisition Act I of 1894, as amended by the Land Acquisition Amendment Act XXXVIII of 1923; and the Government hereby authorise the Revenue Divisional Officer, Hospet, and his staff and workmen to exercise the powers conferred by section 4 (2) of the Act. Under section 3 (c) of the same Act, the Government appoint the Revenue Divisional Officer, Hospet, to perform the functions of a Collector under section 5-A of the Act.

Bellary district, Kudligi taluk,
No. 80. Ahe village (Karamadugu hamlet).

	Approximate extent.
	ACR.
Government, dry, portion of S. No. 67 A, belonging to Konna Doddi Thippaswami, bounded on the north by No. 66 A, east by No. 67 B-1, south by No. 81 A 2 (west by No. 69	0·01
Government, dry, portion of S. No. 67 B, belonging to Bennur Setty Ayyappa, bounded on the north by No. 68 A, east by No. 67 C-1; south by No. 67 D-2; west by No. 67 A-1	0·03
Government, dry, portion of S. No. 67 C, belonging to Konna Doddi Thippaswami, bounded on the north by No. 66 A, east by No. 67 D 1; south by Nos. 67 C-2 and 67 D-1; west by No. 67 B-1	0·25
Government, dry, portion of S. No. 67 D, belonging to Erukka Setty Ayyappa, bounded on the north by No. 13 E, east by No. 67 E-1; south by No. 67 D-3, west by No. 67 C-1	0·07
Government, dry portion of S. No. 67 E, belonging to Konna Doddi Thippaswami, bounded on the north by No. 8 E, east by No. 15; south by No. 67 E-2, west by No. 67 D-1	2·02
Government dry, portion of L. No. 68 A belonging to Erukka Setty Cheniappa, bounded on the north by No. 13, east by No. 69 B, south by No. 67-A 1, D-1 & C-1, west by No. 70	0·07
Government, dry, portion of S. No. 68 B belonging to Erukka Setty Ayyappa, bounded on the north by No. 69, east by No. 74 B; south by No. 67 D-1; west by No. 68 A	0·12
Government, dry, portion of S. No. 74 C, belonging to Konna Doddi Thippaswami, bounded on the north by No. 75; east by No. 74 D; south by No. 69, west by No. 74 B	0·07
Government, dry, portion of S. No. 74 D, belonging to Mangalavada Sidda, bounded on the north by Nos. 75 B; and 76; east by No. 74 E, south by No. 69; west by No. 74 C	1·21
Total ..	7·45

No. 345.—Whereas it appears to the Government that the land specified below is needed for a public purpose, to wit, for opening a park; notice to that effect is hereby given to all whom it may concern in accordance with the provisions of section 4 (1) of the Land Acquisition Act I of 1894 as amended by the Land Acquisition Amendment Act XXXVIII of 1923, and the Government hereby authorise the Sub-Collector, Karur, his staff and workmen to exercise the powers conferred by section 4 (2) of the Act. Under section 3 (c) of the same Act the Government appoint the Sub-Collector, Karur, to perform the functions of a Collector under section 5-A of the Act.

Trichinopoly district, Kulitalai taluk,
Sevalur village.

	Approximate extent.
	CENTS.
Government, dry, S.S. No. 661-1, owner Mahh Sami, manigarar Pookkuttu Co., Beura Insthani, Trichinopoly, bounded on the north by Nos. 670-2, 669 and 5-61; east by No. 651-4; south by No. 651-3 & 2; west by No. 653	19
Government, dry, S.S. No. 651-3, belonging to Ettaiyal, Sunnad and Mathikam, bounded on the north by No. 651-4; east by No. 651-4, south by No. 651-3 & 2, west by No. 651-1	66

No. 245.—Under section 6 of the Land Acquisition Act, 1894, the Governor hereby declare that the land specified below and measuring 4·03 acres and 630 square links, be the same a little more or less, is needed for a public purpose, to wit, for the formation of a road from Orattanadu to Tiruvoiaru; and, under sections 7 and 8, the Special Deputy Collector No. IX, Tanjore, is appointed to perform the functions of a Collector under the Act and directed to take order for the acquisition of the said land. A plan of the land is kept in the office of the Special Deputy Collector No. IX, Tanjore, and may be inspected at any time during office hours.

Tanjore district, Pattukkottai taluk
Inam Mukundalpuram alias Orattanadu village.

	Acs.
Inam wet, R.S. No. 164-1, O.S. No. 7-4 part, adjoyns Sri-ranjaja Chettiyar and Ramaswami Chettiyar, bounded on the north by No. 8-1, east by No. 164-2; south by No. 164-3; west by No. 4-7	0·63
Inam, wet, R.S. No. 164-2, O.S. No. 7-4 part, adjoyns Rajangam Pillai, bounded on the north by No. 7-6; east by No. 164-3; south by No. 164-5; west by No. 164-1	0·01
Inam, poramboke channel, R.S. No. 164-3, O.S. No. 7-5 part, bounded on the north by No. 8-1 east by No. 164-4, south by No. 164-5; west by No. 164-2 ..	0·01
Inam, dry, R.S. No. 164-4, O.S. No. 7-7 part, bounded on the north by R.S. No. 7-7, east and south by No. 164-3 west by No. 164-2	0·02
Inam, wet, R.S. No. 5-2, O.S. No. 8-4 part, adjoyns Subrya Nattanaiya and Govindarajan, guardian Thiagaraja Vandayan, bounded on the north by No. 5-4, east, south and west by No. 8-1	1·20 sq. links.
Inam, wet, R.S. No. 8-7, O.S. No. 8-3 part, adjoyns Subrya Nattanaiya and Govindarajan, guardian Thiagaraja Vandayan, bounded on the north by No. 8-6; east by No. 8-4; south and west by No. 8-1	0·06
Inam wet, R.S. No. 8-4, O.S. No. 8-2 part, adjoyns Dharmaraja Chettiyar, Nagappa Chettiyar and Nagaswamy Chettiyar, bounded on the north by No. 8-7 east by No. 8-5; south by No. 8-1; west by No. 8-3 ..	0·04
Inam, wet, R.S. No. 8-5, O.S. No. 8-2 part, adjoyns Kuppusami Servai, bounded on the north by No. 8-4; east by No. 8-5; south by No. 8-1; west by No. 8-3 ..	0·05
Inam, wet, R.S. No. 8-6, O.S. No. 8-2 part, adjoyns same as in R.S. No. 8-4, bounded on the north by No. 8-2, east by No. 8-7; south by No. 8-4; west by No. 8-5 ..	0·07
Inam, wet, R.S. No. 8-1, O.S. No. 7-5 part, adjoyns Kuppuswami Servai, bounded on the north by No. 7-2; east by No. 164-1, 164-3 by No. 164-4; south by No. 164-5; west by No. 8-2	0·09
Inam, dry, R.S. No. 107, O.S. No. 1-1 part, bounded on the north by Nos. 105 and 98, east by Nos. 6-1 & 2 and 8-8 south by Nos. 108 and 110, west by No. 1	0·25
Inam, dry, R.S. No. 1 & 2, O.S. No. 3-3 part, bounded on the north by No. 107, east by No. 105, south by No. 113; west by No. 111	0·14
Inam, dry, R.S. No. 125, O.S. No. 1-1 part, bounded on the north by No. 110, east by No. 126, south by No. 121; west by No. 1	1·20
Amon dry, R.S. No. 124, O.S. No. 1-1 part, bounded on the north by No. 125, east by No. 121, south by village No. 77 Inam Palace; west by Nos 123 and 121 ..	0·13
Total ..	4·03 and 630 sq. links.

NOTE.—The tarvaram of the above field is earned by Mukkombalpuram chattram represented by the Panchayat, District Board, Thanjore.

No. 247.—Under section 6 of the Land Acquisition Act 1894, the Government hereby declare that the land specified below and measuring 1·37 acres, be the same a little more or less is needed, for a public purpose, to wit, for the formation of a road from Madukkur to Pappanasi; and under sections 7 and 8, the Special Deputy Collector No. IX, Tanjore, is appointed to perform the functions of a Collector under the Act and directed to take order for the acquisition of the said land. A plan of the land is kept in the office of the Special Deputy Collector No. IX, Tanjore, and may be inspected at any time during office hours.

Tanjore district, Pattukkottai taluk.
Inam Avanimuliyangapuram village.

	Acs.
Zeiperumalgin, R.S. No. 321-1, O.S. No. 35 part, tarvaramdar Rao Sahib V. P. Kuppuna, bounded on the north by No. 117-1; east by No. 320-3 A; south by No. 320-3 A; west by No. 117-1	0·10
Inam, dry, R.S. No. 320-2 A, O.S. No. 31 part, tarvaramdar Rao Sahib V. P. No. 320-1 bounded on the north by No. 117-2; east by No. 320-2 B, south by No. 320-3 A; west by No. 320-1 & 4	0·12
Inam dry, R.S. No. 320-2 A, O.S. No. 31 part, tarvaramdar Rao Sahib V. P. Kuppuna Rao Sahibur [illegible] bounded on the north by No. 320-3 A, east by No. 320-3 B, south by No. 114-2, west by No. 320-1 ..	0·02
Inam, dry, R.S. No. 321-1, O.S. No. 35 part, tarvaramdar Rao Sahib V. P. No. 321-1, O.S. No. 35 part, bounded on the north by No. 321-2, east by No. 322-3, south by No. 321-2, west by No. 117 and 321-2	0·13
Inam, dry, R.S. No. 321-2, O.S. Nos. 35 and 36 parts, tarvaramdar same as instant R.S. No. 320-3 A, bounded on the north by No. 321-2, east by Nos. 322-3 and 1-4; south by No. 114-2, west by No. 118	0·31
Inam dry, R.S. No. 322-1, O.S. No. 36 part, tarvaramdar Rao Sahib V. P. Kuppuna Rao Sahibur bounded on the north by No. 321-2, east by No. 322-2, south by No. 322-3; west by No. 321-1	0·18
Inam, dry, R.S. No. 322-2, O.S. No. 36 part, tarvaramdar same as against R.S. No. 320-3 A, bounded on the north by No. 321-2, east by No. 322-3, south by No. 322-3; west by No. 322-1	0·22
Inam, dry, R.S. No. 322-3, O.S. No. 36 part, tarvaramdar same as against R.S. No. 321-1, bounded on the north by No. 117-3 west and south by No. 322-2, west by No. 322-1	0·22
Inam dry, R.S. No. 320-1, O.S. Nos. 34 and 36 parts, tarvaramdar same as against R.S. No. 320-3 A, bounded on the north by V. No. 101 Nemmeli; south by No. 117, west by No. 320-3.	0·22
Total ..	1·37

No. 248.—Under section 6 of the Land Acquisition Act, 1894, the Government hereby declare that the land specified below and measuring 170 square feet, be the same a little more or less, is needed for a public purpose, to wit, for providing a conservancy lane, and, under sections 4 and 7, the Revenue Divisional Officer, Vellore, is appointed to perform the functions of a Collector under the Act and directed to take order for the acquisition of the said land. A plan of the land is kept in the office of the Revenue Divisional Officer, Vellore, and may be inspected at any time during office hours.

North Arcot district, Vellore taluk,
North Vellore village.

	Sq. ft.
Brahmani dry, T.S. No. 230-1, of ward No. 1, block No. 9, registered holder V. L. Govindraja Mudaliyar, adjoyns Krishnan Mudali, bounded on the north by T.S. No. 740 and 741, east and south by T.S. No. 230-2, west by T.S. No. 744	170

No. 249.—Whereas it appears to the Government that the land specified below is needed for a public purpose, to wit, for widening road No. 10 at the short curving in 24/2, notice to the effect is hereby given to all whom it may concern in accordance with the provisions of section 4 (1) of the Land Acquisition Act I of 1894, as amended by the Land Acquisition Amendment Act XXXVIII of 1923; and, the Government hereby authorise the Sub Collector, Nagapattam, his staff and workmen to exercise the powers conferred by sections 4 (2) of the Act. Under section 3 (c) of the same Act, the Government appoint the Sub-Collector, Nagapattam, to perform the functions of a Collector under section 5-A of the Act.

Tanjore district, Nannilam taluk,
No. 121. Panangudi village

	Approximate extent. Acres.
Government, wet, R.S. No. 49-17 part, belonging to T.S. Kannamangalam bounded on the north by No. 49-17 part; east by No. 49-18 part; south by No. 70; west by No. 49-16	0·01
Government, wet, R.S. No. 49-18 part, belonging to the Srivilliputtur Pariyari, bounded on the north by No. 49-18 part (east) by No. 71-1 part; south by No. 70, west by No. 49-17 part	0·03
Inam, dry, R.S. No. 71-1 part, belonging to T.S. No. 117, Sri Parvathiswaraswami (present trustee Rangaswami Ayyar) assigned on the north by No. 71-1 part; east by No. 71-2 part; south by No. 70, west by No. 49-18 part.	0·05
Government dry, R.S. No. 71-2 part, belonging to E. M. Sitarama Ayyar, bounded on the north by No. 71-1 part; east by No. 71-3 part, south by No. 70 west by No. 71-1 part	0·13
Government, dry, R.S. No. 71-3 part, belonging to the M. Sitarama Ayyar, Amirthakkal of Arumal Mankapu Arumal, P. R. Subramanya Ayyar, R. Iyasamyamal Ayyar, A Subramanya Ayyar P. A. Sivaramanmal Ayyar, Narayana Swami Sivakkal S. Alagappa Arumal, V. Sivaramanmal Ayyar, M Ramanmal Ayyar S. Muthuswamal Ayyar, N. Ramanmal Ayyar, Srinivasa Sastrial, Nachal Ayyar, P. K. Venkatarama Ayyar P. K. Subbaiyara Ayyar, S. Ramaswamal Ayyar, R. Ramanmal Ayyar, M. Sadakkalam Ayyar, Amalthavana Ayyar, Minor Thirukkovanal and Kalyanasundaram, guardian Vijayam, S. Satya Vathiar, S. Venkatesa Vathiar, R. Hanumadiya Ayyar Rajalakshmi Ammal Bharati Ammal, Sri Parvathiswaraswami (present trustee Rangaswami Ayyar), Krishna Pillai, Kandaiah pandian to Sakkarapani, Kuppanmal Vandian, Ramappan Vathiar, Sankara Vathiar, Sundaresa Ayyar V. Swaminatha Ayyar, Rajalakshmi Ammal (executant in Krishnamurti), Krishnamurti Mudaliyar, Arumugakkal Ammal Parvathiyammal, S. Swaminatha Pathar, A. Narayana Sastrigal, K. Kalla Padayachi, Arumugakkal Pathar, S. Dakshinamurti Pathar, C. Krishnan Kayan, Chetti Sivi Ammal, Vira Pathi Ku Ku Thevar, Sawyer, V. Ramaswami Mudaliyar, Devandal Padayachi, A. Muthuswamiyer, K. Munisara Mudaliyar, A. Subramaniyara Mudaliyar, K. Ramaswami Mudaliyar, Kathamalingal Pillai, colony Ramayyan, guardian Arokkia Xavier, Mariyal Pathiyal, Malayalee, minister Krishnamma Pillai, Mangayya Pillai, Sankaranarayana Pillai, Govindaswami Nayudu, Subba Pandya, Vaithilingam I. Venkatachalam Pillai, K. Nallan, Padayachi S. Sivaramanmal Nayakan, Muthuswamiya Pillai, Subbaiyakkal Nachiyar, Krishnamurti Pariyari A. Ramachandra Ayyar, S. Ramaswamal Ayyar, A. Krishnamurti Ayyar Krishnamurti Ayyar, Kandiah Mudaliyar, Mudaliyar Ammal minor Muthukumaraswami Mudaliyar Ammal, Ammal Ammal, Pakkiri Nadar, Pakkiri Chetti, Mohamed alias Alagu to Parvathi Ammal, Vaithinatha Ayyar, K. Narayanaswami Naicker, Vira Pillai Perumala Nayaka, Nagammalammal Pillai, Govindan Pariyari, Murugayya Pillai, Muthuvellaiyammal, Kamalthana Pillai and K. Venkitaswami Ayyar, bounded on the north by No. 71-3 part, east by No. 72; south by No. 70 west by 71-1 part	0·06

No. 230.—Under section 6 of the Land Acquisition Act, 1894 the Government hereby declare that the land specified below and measuring the extent noted against each, be the same a little more or less, is needed for a public purpose, to wit, for the formation of a village road and, under sections 5 and 7, the Revenue Divisional Officer, Sankari, is appointed to perform the functions of a Collector under the Act and directed to take order for the acquisition of the said land. A plan of the land is kept in the office of the Revenue Divisional Officer, Sankari, and may be inspected at any time during office hours.

Salem district. Omalur taluk.

Gullapatti village.

		Acs.
Government, dry, No. 3-2 C (No. 771 part) belonging to Pichaiya Pillai minor by guardian mother Chinnammal alias Alagammal, bounded on the north by No. 3-2 A; east by No. 7-2 B; south by No. 3-3 C; west by Virudasampatti	..	0·26
Government, dry, No. 7-2 D (No. 770 part), belonging to Ramaswami Pillai, son of Perumal Pillai, bounded on the north by No. 7-2 A; east by No. 9-1 B & 8 B; south by No. 8-3 C; west by No. 8-2 B	..	0·31
Government, dry, No. 8-1 D (No. 776 part), belonging to Ramaswami Pillai, son of Perumal Pillai, bounded on the north by No. 8-1 A; east by No. 8-1 A & 8 A; south by No. 8-4 A; west by No. 7-2 B	..	0·09
Government, dry, No. 8-1 C (No. 776 part), belonging to Ramaswami Pillai, son of Perumal Pillai bounded on the north by No. 8-1 A; east by No. 8-2 B; south by No. 8-2 A & 8-2 B; west by No. 8-1 A	..	0·31
Government, dry, No. 3-3 B (No. 777 part), belonging to Ramaswami Pillai, son of Sella Pillai, bounded on the north by No. 3-3 A; east by No. 3-3 C; south by No. 3-4 C; west by No. 3-3 C	..	0·26
Government, dry, No. 4-2 A (No. 775-2 part), belonging to Perumal Pillai, son of Ramanuja Pillai bounded on the north by No. 4-1 A, 1 B & 1 C; east by No. 4-1 C; south by No. 4-2 B; west by No. 7-2 B	..	0·43
Government, dry, No. 3-4 B (No. 777 part), belonging to Ramaswami Pillai, son of Sella Pillai, bounded on the north by No. 3-4 A; east by No. 3 3 B; south by No. 3 4 C; west by No. 3 4 B	..	0·13
Government dry, No. 32-1 B (No. 773 part), belonging to Pichaiya Pillai minor by guardian mother Chinnammal alias Alagammal, bounded on the north by No. 32-2 A; east by No. 32-1 A; south by No. 42; west by No. 32-1 C	..	0·33
Inam dry No. 3 B (No. 778 part) belonging to Thanivur Subramaniya Ayyar, bounded on the north by No. 3 A; east by No. 40-1 B; south by No. 34 C; west by No. 32-3 B	..	0·46
Government, dry No. 40-1 B (No. 782 part) belonging to Ramaswami Pillai, son of Perumal Pillai, bounded on the north by No. 1-4 A; east by No. 40-2 B; south by No. 4-1 C; west by No. 33 B	..	0·12
government, dry No. 10-4 B (No. 161 part), belonging to Pongada Kavundan, son of Pallaiyappa Kavundan bounded on the north by No. 40-2 A; east by No. 40-2 B & 3 A; south by No. 40-2 C; west by No. 40-1 B	..	0·18
Government, dry, No. 40-3 A (No. 783-2 part), belonging to Thangaya alias Pochamuthu Kavundan, son of Mari Kavundan bounded on the north by S.S. 40-2 A; east by No. 40-2 B; south by No. 40-3 A; west by No. 40-2 B	..	0·41
Government, dry, No. 40-3 A (No. 783-2 part), belonging to Mallu Kavundan son of Kemara Kavundan, bounded on the north by No. 40-2 B; east by No. 39-4 B; south by No. 40-3 B; west by No. 40-2 B	..	0·27
Government, dry, No. 43-2 B (No. 784 part) belonging to Sella Pillai son of Sinna Pillai, bounded on the north by No. 43-3 A; east by No. 43-3 A; south by No. 43-3 C; west by No. 43-2 B & 3 A	..	0·09
Government dry, No. 34-2 B (No. 826 part), coloper Appuna Pillai son of Sella Pillai, mettigaper Kandi Pongal Pillai, son of Manja Pillai, bounded on the north by No. 34-1 A; east by No. 34-2 B; south by No. 34-3 A & B; west by No. 35 3 A	..	0·43
Government dry, No. 33-2 B (No. 826 part), coloper Appuna Pillai son of Sella Pillai mettigaper Chinna Pillai, son of Pichpuna Pillai, bounded on the north by No. 34 1 A; east by No. 40, south by No. 34-3 B, west by No. 34-3 B	..	0·35
Government, dry, No. 34-4 A (No. 826 part), belonging to Pichai Chetti alias Chinna Pillai, bounded on the north by No. 35-2 A; east by No. 34-1 B; south by No. 34-4 B; west by No. 35 3 A & 2 B	..	0·01

Virudasampatti village.

Government, dry, No. 178-3 A (No. 931 part), belonging to Kaleli Kavundan, son of Kaliyana Kavundan, bounded on the north by No. 194-5; east by No. 178-3 A; south by No. 176-2 B; west by No. 176	..	0·10
Government, dry, No. 178-3 A (No. 931 part), coloper Chinnappa Kavundan, son of Karuppa Kavundan, mettigaper Amaral Kavundan, son of Kaliyana alias Kaleli Kavundan, bounded on the north by No. 197-6 & 7, east by No. 196-1 A, south by No. 175-3 B, west by No. 175-2 A	..	0·10
Government, dry No. 194-1 A (No. 921 part), belonging to Vellaya alias Thevarmani, widow of Thevu Kavundan, bounded on the north by No. 197-8, 7 A & 7 B, east by No. 192-4 A, south by No. 194-1 B, west by No. 175-3 A	..	0·22
Government dry, No. 169-2 d (No. 870 part) belonging to Kaliappa Chetti, son of Samuel Chetti alias Old Chetti, bounded on the north by No. 194, east by No. 169-2 B, south by No. 169-2 H; west by No. 194-1 d	..	0·02
Government, dry, No. 206-1 B (No. 918 part), belonging to Kaliappa Pillai, son of Kaleli Pillai bounded on the north by No. 206-1 A, east by No. 206-2 B; south by No 206-1 C; west by No. 194-2 A	..	0·13

		Acs.
Government, dry, No. 206-2 B (No. 918 part), belonging to Kaleli Pillai, son of Kemara Pillai, bounded on the north by No. 206-2 A, east by No. 206-3 B, south by No 206-2 C; west by No. 206-1 B	..	0·13
Government, dry, No. 206-3 B (No. 918 part), belonging to Perumal Pillai, son of Kaleli Pillai bounded on the north by No. 206-3 A; east No. 206-3 C; south by No. 206-3 C; west by No. 206-2 B	..	0·12
Government, dry, No. 206-3 B (No. 918 part), belonging to V Madha Pillai, son of Veluthuman Pillai, bounded on the north by No. 206-3 A; east by No. 206-3 C; south by No. 206-4 C; west by No. 206-3 B	..	0·13
Government, dry, No. 206-4 B (No. 918 part) belonging to V Madha Pillai, to Ma Madha Pillai and Kaleli Pillai, sons of Velauthuman Pillai, bounded on the north by No. 206-4 A; east by No. 206-5 C; south by No. 206-5 B; west by No. 206-3 C	..	0·39
Government, dry, No. 252-1 B (No. 760 part), belonging to Vadamalai Kavundan son of Madan Kavundan, m diggee V Madha Pillai, son of Veluthuman Pillai, bounded on the north by No. 252-1 A; east by No. 252 3 B; south by No. 254; west by No. 251 1 B	..	0·35
Government, dry, No. 252-2 D (No. 851 part), belonging to Vadamalai Pillai, Kemara Pillai and Ramaswami Pillai, sons of Seenaya Pillai, bounded on the north by No. 253-2 A, east by No. 252-2 C, south by No. 254; west by No. 252 2 B	..	0·33
Government, dry, No. 252-2 C (No. 851 part), belonging to Vadamalai Pillai, Kemara Pillai and Ramaswami Pillai, sons of Seenaya Pillai, bounded on the north by No. 252-2 A, east by No. 253-1 B; south by No. 253; west by No. 252 2 B	..	0·13
Government, dry, No. 251-1 B (No. 800 part), belonging to Vadamalai Pillai, Kemara Pillai and Ramaswami Pillai, sons of Seenaya Pillai, bounded on the north by No. 251-1 A, east by No. 250-3 C; south by No. 252-2 A & 2 B; west by No. 252 2 C	..	0·30
Government, dry No. 251-2 A (No. 800 part), belonging to Ahmmal Kavundan and Perkaya Kavundan, alias Pachai Goundan Kavundan, sons of Ahmmal Kavundan, bounded on the north by No. 251 1 B, east by No. 249-3 C; south by No. 252-2 B; west by No. 252-1 C	..	0·03
Government dry, No. 249-3 C (No. 795 part), belonging to Venkatadri Chetti and Ramaswami alias Ranga Chetti, sons of Perumal Chetti and Marakkalai alias Rangammal, widow of Venkatesa Chetti bounded on the north by No. 251-2 A, east by Ranganatti, south by No. 251-2 B, west by No. 251-1 C & 2 C	..	0·14
Government, dry, No. 249-1 B (No. 795 part) belonging to Venkatesa Chetti and Ranganatha alias Ranganna, sons of Perumal Chetti and Marakkalai alias Rangammal, widow of Venkatesa Chetti, bounded on the north by No. 249-2 A; east by Ranganatti, south by No. 249-3 C; west by Ranganatti	..	0·20
Government dry, No. 249-2 B (No. 795 part), belonging to Perumal Chetti, Pannimuthu Chetti and Govinda Chetti, sons of Nallanna Chetti, bounded on the north by No. 249 and by ranganatti; south by No. 249-3 B; west by No. 249-2 A	..	0·16
Government, dry, No. 107-2 B (No. 871 part), belonging to Chinnappa Kavundan, son of Kuppa Kavundan and Sonna Kavundan, son of Kuliyappa Kavundan, bounded on the north by No. 107 2 A; east and south by No. 104-1 A, west by No. 105-7 A	..	0·01

No. 231.—Whereas it appears to the Government that the land specified below is needed for a public purpose, to wit, for forming approaches to the proposed bridge over Bavani channel and for diversion of drain, notice to that effect is hereby given to all whom it may concern in accordance with the provisions of section 4 (1) of the Land Acquisition Act I of 1894, as amended by the Land Acquisition Amendment Act XXXVIII of 1923; and the Government hereby authorize the Sub-Collector, Narasapur his staff and workmen to exercise the powers conferred by section 4 (2) of the Act. Under section 3 (c) of the same Act the Government appoint the Sub Collector, Narasapur, to perform the functions of a Collector under section 5 A of the Act.

West Godavari district. Tanuku taluk. Relangi village.

		Aggregate extent. Acres.
(Arable.)		
Zamindari, dry, R.S. No. 273 part, belonging to Singireddi Bulli Venkatesa, Singireddi Bulli Veerayya, Singireddi Rajalakshmi being minor by mother and guardian, Bulli Venkamma, bounded on the north by R.S. No. 272-2, east by R.S. No. 274-2 part; south by R.S. No. 275-2, west by R.S. No. 272-2	..	0·01
Zamindari, dry, R.S. No. 275-2 part, belonging to Purachuri Venkamma and Purachuri Chinnayya, bounded on the north by R.S. No. 273-2; east by R.S. No. 253-2 part; south by R.S. No. 276; west by R.S. No. 272-2	..	0·10
Zamindari dry R.S. No. 262-4 part, belonging to same as in R.S. No. 275-2 part, bounded on the north by R.S. No. 275-2 part, east by R.S. No. 264 part, south by R.S. No. 263; west by R.S. No. 135 A 3	..	0·08
(Waste.)		
Village-site poramboke R.S. No. 135 A-3 part, belonging to Zamindar of Vayyur Estate, bounded on the north by R.S. No. 262-1, east by R.S. Nos. 135 A-3 part and 264 south by R.S. Nos. 135 A-3 part and 148 A-4, west by R.S. No. 135 A-3	..	0·18
Total ..		0·39

NOTE.—The melwaramdar in respect of all the above lands is the Zamindar of Vayyur Estate.

No. 252.—Whereas it appears to the Government that the land specified below is needed for a public purpose, to wit, for the formation of a road to Kanupur [illegible] village; notice to that effect is hereby given to all whom it may concern in accordance with the provisions of section 4 (1) of the Land Acquisition Act I of 1894, as amended by the Land Acquisition Amendment Act XXXVIII of 1923; and the Government hereby authorize the Revenue Divisional Officer, Nellore, his staff and workmen including the Special Revenue Inspector and the Special Deputy Surveyor to exercise the powers conferred by section 4 (2) of the Act. Under section 3 (c) of the same Act, the Government appoint the Revenue Divisional Officer, Nellore, to perform the functions of a Collector under section 5-A of the Act.

Nellore district, Nellore taluk,
Kanupur bit I village.

	Approximate extent.
	ACS.
Government dry part of S. No. 978, belonging to Pokur Venkaiya, [illegible] Chetti, [illegible] Chetti, [illegible], bounded on the north by part of S. No. 978, east by S. No. [illegible] south by part of S. No. [illegible], west by S. No. 979 ..	0·04
Government dry part of S. No. 979, belonging to same as in S. No. [illegible], bounded on the north by part of S. No. 979, east by No. [illegible], south by part of S. No. 979; west by [illegible] ..	0·07
Government dry part of S. No. 980, belonging to same as in S. No. [illegible], bounded on the north and east by No. 979, south by part of S. No. [illegible], west by No. [illegible]	0·03
Government dry part of S. No. 983, belonging to same as in S. No. [illegible], bounded on the north by No. [illegible], east by No. [illegible], south by part of S. No. 983, west by No. [illegible]	0·38
Government dry part of S. No. 984, belonging to [illegible] Subbayya and [illegible] Ramayya, bounded on the north by part of S. No. [illegible], east by No. [illegible], south by No. [illegible], west by No. [illegible]	0·27
Government dry part of S. No. [illegible], belonging to [illegible], bounded on the north by part of S. No. [illegible], east by No. [illegible], south by No. [illegible], west by Kanumur Shrotriyam village	0·22
Government dry part of S. No. [illegible], belonging to same as in S. No. [illegible], bounded on the north by No. [illegible], east by No. [illegible], south by part of S. No. [illegible]; west by Kanumur Shrotriyam village	0·26
Total ..	2·11

Kanumur Shrotriyam village.

Whole inam dry part of R.S. No. 54, belonging to Sir Alladi Krishnaswami Ayyar, bounded on the north by part of R.S. No. 54 and by Kanupur bit I village, south by part of R.S. No. 54; west by R.S. No. [illegible] ..	0·35
Whole inam dry part of R.S. No. 76, belonging to same as in R.S. No. 54, bounded on the north by part of R.S. No. 76, east by R.S. No. 54, south by part of R.S. No. 76; west by R.S. No. 77	1·75
Whole inam dry part of R.S. No. 77, belonging to Sri [illegible] represented by the trustee, Sir Alladi Krishnaswami Ayyar and [illegible], bounded on the north by part of R.S. No. 77, east by No. 76; south by part of R.S. No. 77, west by No. 78 ..	0·16
Whole inam dry part of R.S. No. 78, belonging to Sir Alladi Krishnaswami Ayyar, bounded on the north by part of R.S. No. 78, east by No. 77, south by part of R.S. No. 78, west by No. 73	1·24
Whole inam wet part of R.S. No. 73, belonging to [illegible] Subrahmanyam, [illegible] Subrahmanyam, Sir Alladi Krishnaswami Ayyar and [illegible], bounded on the north by part of R.S. No. 73, east by No. 78, south by part of R.S. No. 73, west by No. 72	0·35
Whole inam wet part of R.S. No. 72, belonging to (1) [illegible], (2) Mogal [illegible] Sahib, (3) Mogal [illegible] Sahib, (4) [illegible], (5) Mogal Kareem Sahib, Nos. (4) and (5) being minors, guardian brother No. (3), bounded on the south by part of R.S. No. 72, east by Nos. [illegible] and [illegible], south and west by No. 64	0·28
Whole inam dry part of R.S. No. 67, belonging to Sir Alladi Krishnaswami Ayyar, bounded on the north by part of R.S. No. 67, east by No. 64, south by No. 67; west by No. 14	0·51
Whole inam wet, R.S. No. 64 plot No. 1, belonging to (1) Sir Alladi Krishnaswami Ayyar, (2) Mogal [illegible] Sahib, (3) Mogal [illegible] Sahib, (4) Mogal [illegible] Sahib, (5) Mogal [illegible] Sahib, (6) [illegible], (7) [illegible], (8) [illegible] and (9) [illegible], Nos. (4) and (5) being minors, guardian brother No. (3), bounded on the north by part of R.S. No. 64, east by No. 67, south by part of R.S. No. 64, west by R.S. No. [illegible]	0·18
Whole inam wet R.S. No. 64 plot No. 2, belonging to (1) [illegible], (2) [illegible], (3) Mogal [illegible] Sahib, (4) Mogal Jany Sahib, (5) Mogal [illegible] Sahib, (6) Mogal Kareem Sahib and (7) [illegible], Nos. (5) and (6) being minors, guardian brother No. (4), the shares of Nos. (1) and (7) mortgaged to [illegible] and [illegible] respectively, bounded on the north by part of R.S. No. 64 and 73, east by R.S. No. 63, south and west by part of R.S. No. 64	0·91
Whole inam wet, R.S. No. 64, plot No. 3, belonging to [illegible] and [illegible], bounded on the north, east and south by part R.S. No. 64, west by No. 67	0·42
Whole inam dry, R.S. No. 63, belonging to [illegible] Subbayya and [illegible], bounded on the north by part of R.S. No. 63, east by No. 61, south by part of R.S. Nos. 61 and 64; west by No. 67 ..	0·55
Whole inam wet R.S. No. 63, [illegible], bounded on the north and east by No. 67, south by part of No. 61, west by No. 67	3·12
Whole inam dry, R.S. No. 67 plot No. 1, belonging to Sir Alladi Krishnaswami Ayyar, bounded on the north by part of R.S. No. 67, east by R.S. No. [illegible] and part of No. 67, south by No. 61, west by No. 60	0·37
Whole inam dry, R.S. No. 61, plot No. (2), belonging to Sir Alladi Krishnaswami Ayyar, bounded on the north by part of No. 67, east by No. 64; south by part of No. 67, west by No. 60	0·36
Total—Kanumur ..	13·[illegible]
Kanupur bit I ..	2·17
Grand Total ..	15·15

NOTE.—Melvaramdar for all shrotriyamdars is Sir Alladi Krishnaswami Ayyar.

No. 253.—Whereas it appears to the Government that the land specified below is needed for a public purpose, to wit, for the extension of the burning and burial ground at Adivaram in Palni town, notice to that effect is hereby given to all whom it may concern in accordance with the provisions of section 4 (1) of the Land Acquisition Act I of 1894, as amended by the Land Acquisition Amendment Act XXXVIII of 1923; and the Government hereby authorize the Sub-Collector, Dindigul, his staff and workmen to exercise the powers conferred by section 4 (2) of the Act. Under section 3 (c) of the same Act the Government appoint the Sub-Collector, Dindigul, to perform the functions of a Collector under section 5-A of the Act.

Madura district, Palni taluk, Palni village.

	Approximate extent.
	ACS.
Ryotwari dry, S. No. 1029-2 B, belonging to N. M. S. P. R. M. [illegible], N. M. S. P. R. M. [illegible] Chettiyar, N. M. S. [illegible] Lakshmanan Chettiyar, minor N. M. S. N. M. [illegible] Chettiyar, through guardian Lakshmanan Chettiyar and N. M. L. [illegible] Chettiyar, bounded on the north by Nos. 1029-1 and [illegible], east and south by No. 1029-2 A, west by Nos. [illegible] A and 1058	2

No. 254.—Under section 6 of the Land Acquisition Act, 1894, the Government hereby declare that the land specified below and measuring 0·74 of an acre, be the same a little more or less, is needed for a public purpose, to wit, for forming approaches to bridge across Ellore canal between Dendulur and Kavali villages; and, under sections 3 and 7, the Revenue Divisional Officer, Ellore, is appointed to perform the functions of a Collector under the Act and directed to take order for the acquisition of the said land. A plan of the land is kept in the office of the Revenue Divisional Officer, Ellore, and may be inspected at any time during office hours.

West Godavari district, Ellore taluk,
Dendulur village.

	ACS.
Government, wet, Rev. S. No. [illegible] A, belonging to Kolipara Viswanadha Venkatachalam, bounded on the north by Rev. S. No. 937, east by Rev. S. No. [illegible] A; south by Rev. S. No. [illegible] B; west by Rev. S. No. [illegible] A ..	0·06
Government, dry Rev. S. No. [illegible] A, belonging to [illegible] Lakshmayya, Kolipara Subbayya, Vadlapatla [illegible], Vadlapatla [illegible], Vadlapatla [illegible], [illegible] Appayya, [illegible], Madipalli Peda [illegible], Madipalli China [illegible] and [illegible], bounded on the north by Rev. S. Nos. 937 and [illegible], east by Rev. S. No. [illegible]; south by Rev. S. No. [illegible] B & 4 A, west by Rev. S. No. [illegible] A & 2 B ..	0·27
Government, wet, Rev. S. No. [illegible] A, belonging to [illegible] and [illegible], bounded on the north by Rev. S. Nos. [illegible] A and [illegible] D, east by Rev. S. No. [illegible], south and west by Rev. S. No. [illegible] B	0·08
Government, wet, Rev. S. No. [illegible] A, belonging to [illegible], bounded on the north by Rev. S. No. [illegible], east by Rev. S. No. [illegible] A; south and west by Rev. S. No. [illegible] B	0·03
Government, wet, Rev. S. No. [illegible] B, belonging to Vadlapatla [illegible], Vadlapatla [illegible], [illegible], Vadlapatla [illegible], Vadlapatla [illegible], Madipalli Peda [illegible], Madipalli China [illegible] and [illegible] Appayya, bounded on the north by Rev. S. Nos. 937 and [illegible] A, east by Rev. S. No. [illegible] B, south and west by Rev. S. No. [illegible] A ..	0·09
Government, dry Rev. S. No. [illegible] B, belonging to [illegible] Kesavulu, bounded on the north by Rev. S. No. [illegible] A; east by Rev. S. No. [illegible]; south by Rev. S. Nos. [illegible] A and [illegible], west by Rev. S. No. [illegible] B	0·11
Total ..	0·74

No. 250.—Under section 6 of the Land Acquisition Act, 1894, the Government hereby declare that the land specified below and measuring 1·08 acres, be the same a little more or less, is needed for a public purpose, to wit, for laying an approach road to the Nemmapuram canal bridge; and, under sections 3 and 7, the Revenue Divisional Officer, Tenali, is appointed to perform the functions of a Collector under the Act and directed to take order for the acquisition of the said land. A plan of the land is kept in the office of the Revenue Divisional Officer, Tenali, and may be inspected at any time during office hours.

Guntur district, Tenali taluk, Pedapudi village.

	ACS.
Dry, new S. No. 158-1 B, belonging to Chadalavada Rajeswarma alias Seetamma, bounded on the north by S. No. 158-1 B-1, west by S. No. 158-1 C, south by S. No. 160-1 B-3, west by S. No. 161-1 A	0·54
Dry land, new S. No. 158-1 B-1 classified to Chadalavada Rajeswarma, wife of Seetamma, bounded on the north by S. No. 161-1 A & 161-1 C, east and south by S. No. 158-1 C, west by S. No. 158-1 B-2	0·54
Total .	1·08

No. 256.—Under section 6 of the Land Acquisition Act, 1894, the Government hereby declare that the land specified below and measuring 3·03 acres, be the same a little more or less is needed for a public purpose, to wit, for the formation of a road from Orattumuttu to Vadavur; and under sections 3 and 7, the Special Deputy Collector No. IX, Tanjore, is appointed to perform the functions of a Collector under the Act and directed to take order for the acquisition of the said land. A plan of the land is kept in the office of the Special Deputy Collector No. IX, Tanjore, and may be inspected at any time during office hours.

Tanjore district, Tanjore taluk
No. 101, Panaiyur Melpadi village.

	ACS.
Government, dry, No. 1-1 A 1, belonging to 270, Vythilingam Iyengar Sevagar, bounded on the north by No. 1-1-1; east by No. 4-2, south by No. 1-1 A 2 and 20-11, 12, 10 & 13; west by Nos. 20-11, 12, 10 & 13	0·21
Government, dry, No. 1-1 A-2, belonging to 270, Vythilingam Iyengar Sevagar bounded on the north by Nos. 1-3 and 1-1 A 1; east and south by No. 1-2, west by Nos. 1-1 A-2, 22-4 A and 1-0	0·22
Government, dry, No. 1-1 A belonging to 270, Vythilingam Iyengar Sevagar, bounded on the north by Nos. 1-4 C and 1-3, 1-2 & 3; east by No. 1-4 C; south by Nos. 1-1 A 2 & 1-0, west by No. 1-3	0·06
Government, dry, No. 1-4 B, belonging to 270, Vythilingam Iyengar Sevagar, bounded on the north by No. 1-4 C-2 & A, east by No. 1-4 A; south by No. 1-4 C & D, west by No. 1-3	0·17
Government, dry, No. 1-1 D, belonging to 270, Vythilingam Iyengar Sevagar, bounded on the north by Nos. 1-3 & 4 B, east by No. 1-4 C; south by No. 1-4 C & A, west by No. 1-0 & A	0·08
Government dry, No. 1-4 A, belonging to 136, Veppapondal Sevagar, bounded on the north by No. 1-3 & 4 C, east by No. 1-4 B; south by No. 1-1 A, west by No. 1-4 ..	0·16
Government, dry, No. 1-7 A, belonging to 270, Arumachala Asari, bounded on the north by No. 1-4 A; east by No. 1-7 B, south by No. 23-1 A, west by No. 1-5 ..	0·16
Government, dry, No. 22-5 B, belonging to 309, Muppaya Akkiradasan, bounded on the north by No. 2-3 A, east by No. 1-3, south by No. 22-12 B; west by No. 22-6 A	0·01
Government, dry, No. 22-12 B, belonging to 137, Ramalingapuram Servagar, Pattangiyapuram Servagar and Gopalasamudram Sevagar, bounded on the north by Nos. 22-8 B and 1 A 3; east and south by No. 1-3, west by No. 22-13 A.	0·18
Government dry, No. 23-4 A, belonging to 135, Virappagoundan Sevagar, bounded on the north by Nos. 23 C and 23-1 A, east by No. 23-4 B, south by No. 24 B-1 & 2 A; west by No. 23 C	0·19
Government, dry, No. 24 A 2, belonging to Kasi Ammal, bounded on the north by Nos. 136 and 24 A-1, east by No. 131, south by village No. 76, Kannandangudi Melaiyur; west by No. 24 A-1	0·24
Government, dry, No. 24 B-1 A, belonging to 448 Ramaya Ramalingapuli Servagar and Ay gunthanai, bounded on the north by No. 24-1 A, east by No. 24 B-2 B, south by No. 24 B-4 A, west by No. 24 B-2 A	0·11
Government, dry, No. 24 B-1 A, belonging to 136, Virappagoundan Servagar, bounded on the north by No. 24 D C A; east by No. 24 B-4 A, south by No. 24 B-6 A, west by No. 24 B	0·11
Government, dry, No. 24 B-6 A, belonging to 13, Kuppuswami Pannaiyadar, Muthappa Asaridi Immaigaram, bounded on the north by No. 24 D 4 A, east by No. 24 B-6 B, south by No. 24 B-4 A, west by No. 24 C-1 ..	0·26
Government, dry, No. 24 B-6 A, belonging to 133 Ramalingapuram Servagar, Pattangiyapuram Servagar and Gopalasamudram Servagar, bounded on the north by No. 24 B-6 A; east by No. 24 B-6 B, south by No. 24 B-12 A; west by No. 24 B-1	0·13
Government, dry, No. 24 B-12 A, belonging to 133 Ramalingapuram Servagar bounded on the north by No. 24 B-6 A & 6 B; east by No. 24 B-10 D, south by village No. 76, Kannandangudi Melaiyur; west by Nos. 24 B-1 and 135	0·23
Government, dry, Nos. 22-2 & 3, No. 23 A-1, belonging to A. Ishadhal, bounded on the north by No. 22-3; east by Nos. 22-2 & 3; south by No. 1-1, A-1, 2 & 4 A; west by No. 136-1	0·30
Total ..	2·64

No. 257.—Under section 6 of the Land Acquisition Act, 1894, the Government hereby declare that the land specified below and measuring 0·50 of an acre, be the same a little more or less, is needed for a public purpose, to wit, for market for the Panchayat Board, Sembiam; and, under sections 3 and 7, the Revenue Divisional Officer, Saidapet, is appointed to perform the functions of a Collector under the Act and directed to take order for the acquisition of the said land. A plan of the land is kept in the office of the Revenue Divisional Officer, Saidapet, and may be inspected at any time during office hours.

Chingleput district, Saidapet taluk, No. 70.
Sirutrivur Agraharam village.

	ACRS.
Dry, new S. No. 142, P. No. 978-2 pad, pathadar and anubhavadar Vallaiyapan Chettiyar, successor A. Bala Chettiar, A. Ponnappa Chettiyar, P. K. Arumugam Chettiyar, P. K. Alamelu Chettiyar and Papathi ammal, bounded on the north by P. No. 980, under partial ryotwari; east by part of P. No. 976, Ramayya Naicken and Satrus, Gramvasi's land; south by part of P. No. 976, Raja Chettiyar's land and N. Ilai Chettiyar's shop; west by P. No. 944 Paliyasi road	0·81

No. 258.—Under section 6 of the Land Acquisition Act, 1894, the Government hereby declare that the land specified below and measuring 1·70 acres, be the same a little more or less, is needed for a public purpose, to wit, for the formation of a road from Mardigai to Vaikundapuram; and, under sections 3 and 7, the Revenue Divisional Officer, Musiri, is appointed to perform the functions of a Collector under the Act and directed to take order for the acquisition of the said land. A plan of the land is kept in the office of the Revenue Divisional Officer, Musiri, and may be inspected at any time during office hours.

Trichinopoly district, Musiri taluk No. 73.
Vaikkathiammalamuthuraman village.

	Acs.
Government, dry, No. 382-1 A, belonging to Annachala Kavundan, bounded on the north by Kaigadi village, east by No. 378-1 B, south by No. 382-2 A, west by No. 381,	0·18
Government, dry, No. 382-2 A, belonging to Thambaru Kavundan, bounded on the north by No. 382-1 A, east by No. 382-2 B, south by No. 382-3 A, west by No. 381,	0·06
Government, dry, No. 382-3 A, belonging to Perumal Kavundan, bounded on the north by No. 382-2 A, east by No. 382-3 C, south by No. 382-3 B, west by No. 381,	0·04
Government, dry, No. 382-3 B, belonging to Perumal Kavundan, bounded on the north by No. 382-3 A, east by No. 382-3 C, south by No. 383-13 A, west by No. 382,	0·02
Government, dry, No. 382-13 A, belonging to Ramasami Kavundan, bounded on the north by Nos. 382-3 B, east by No. 382-13 D, south by No. 382-14 A, west by No. 382,	0·10
Government, dry, No. 382-14 A, belonging to Ramayan Kavundan, bounded on the north by No. 382-13 A, east by No. 382-14 B, south by No. 382-16 A, west by No. 382,	0·06
Government, dry, No. 382-16 A, belonging to Arumachala Kavundan, bounded on the north by No. 382-14 A, east by No. 382-16 B, south by No. 382-17 A, west by No. 382,	0·02
Huzur, dry, No. 382-2, belonging to T. D. No. 1110, Pilaiyar kal mangalam Palaniyandi Kavundan, Sinnakki Kavundan, Vayyapuri Kavundan and Ayyanperumal Kavundan, bounded on the north by No. 384-1 A, east by No. 382-3, south by No. 397; west by No. 382-1	0·24
Government, dry, No. 46-1 A, belonging to Munichia Kapiya, bounded on the north by No. 47, east by No. 48-2 A, south by No. 46-1 B; west by No. 49-4 ..	0·06
Government, dry, No. 46-2 A, belonging to Mekka Muppan, bounded on the north by No. 47; east by No. 46-3 A; south by No. 46-2 B, west by No. 46-1 A	0·05
Government, dry, No. 46-2 A, belonging to Palaniyandi Muppan, bounded on the north by No. 47, east by No. 46-3 A, south by No. 46-5 B, west by No. 46-2 A ..	0·12
Government, dry, No. 46-4 A, belonging to Karuppanna Muppan, bounded on the north by No. 47; east by No. 48-5 A; south by No. 46-4 B, west by No. 46-5 A ..	0·09
Government, dry, No. 48-5 A belonging to Muthappa Muppan, bounded on the north by No. 47, east by No. 47-1, south by No. 48-5 B, west by No. 48-4 A ..	0·05
Government, dry, No. 94-1 B, belonging to Ramaswami Kavundan, bounded on the north by No. 94-1 A; east by No. 94-1 B, south by No. 94-3, west by No. 94-3 B ..	0·12
Cavan mud, dry, No. 94-2 B, belonging to Venkatachala Kavundan, bounded on the north by No. 94-3 A, east by No. 83, south by No. 48, west by No. 94-3 B ..	0·07
Government, dry, No. 94-2 B, belonging to Subbanaiya Kavundan and Annachala Kavundan, bounded on the north by No. 94-2 A; east by No. 94-3 B, south by No. 48, west by No. 48-5	0·04
Government, dry, No. 97-3 A belonging to (1) P. Vellaiya Kavundan, (2) Ramaswami Kavundan, (3) Virapuri Kavundan, (4) Sappani Kavundan (5) Devaraj Kavundan, (6) minor Muthuswami Kavundan by guardian, No. (1), (2) K. Vellaiya Kavundan, (3) Kengamma Kavundachi, (4) Kandaya Kavundan (5) minor Kanappa Kavundan by guardian father No. (2) and (3) minor Muthukrishnan by guardian father No. (2), bounded on the north by No. 94, east and south by No. 98-3 B, west by No. 97-2 and Kannadi village	0·50
Total ..	1·70

No. 250.—Whereas it appears to the Government that the land specified below is needed for a public purpose, to wit, a conservancy lane for Saidapet municipality; notice to that effect is hereby given to all whom it may concern in accordance with the provisions of section 4 (1) of the Land Acquisition Act I of 1894, as amended by the Land Acquisition Amendment Act XXXVIII of 1923; and the Government hereby authorise the Revenue Divisional Officer, Saidapet, his staff and workmen to execute the powers conferred by section 4 (2) of the Act. Under section 9 (c) of the same Act the Government

appoint the Revenue Divisional Officer, Sankagiri, to perform the functions of a Collector under section 5-A of the Act.

Chenglepat District, Sankagiri taluk,
No. 115. Eamon Mangalam.

	Approximate extent.	Rs. Rs.
Dry, S. Nos. 1051 in 1912 now surveyed as S. No 51, belonging to S. Kuppusami Naicker, manigar of Kilavi mandapam, bounded on the north by Kuttagoni of Kandaswami Naicker bodra No 51, east by Kuttagoni of house No. 1 the property of Mr. Gowdaiya Naicker of Kanappy Mudaliar and vacant site of Kuppaya Naicker, west by Sri Ameerthanayaki Gurkal and road S. No 52	133	

No. 260.—Whereas it appears to the Government that the land specified below is needed for a public purpose, to wit, for the construction of irrigation, it is hereby to that effect is hereby given to all whom it may concern in accordance with the provisions of section 4 (1) of the Land Acquisition Act I of 1894, as amended by the Land Acquisition Amendment Act XXXVIII of 1923; and, the Government hereby authorise the Revenue Divisional Officer, Bandar, his staff and workmen to exercise the powers conferred by section 4 (2) of the Act. Under section 5 (c) of the same Act the Government appoint the Revenue Divisional Officer, Bandar, to perform the functions of a Collector under section 5 A of the Act.

Kistna District, Bandar taluk, Bandar village,

	Approximate extent.	Rs.
R.S. No. 312-1 of ward No. V, belonging to Raja Bahadur Kondapalli Surayaprakasamurti Sarjula Lanka Gowndu, bounded on the north by R.S No. 311 of ward No. V, east by R.S. No. 311 in said No. V, south by municipal street No. 105, west by R.S. No. 312-2 of ward No. V	10 37	20,185

No. 261.—Under section 6 of the Land Acquisition Act, 1894, the Government hereby declare that the lands specified below and measuring 1.00 acres, be the same a little more or less, are required for a public purpose, to wit, for the formation of a road from Orattanadu to Mannargudi road, under sections 3 and 7, the Special Deputy Collector No. IX, Tanjore, is appointed to perform the functions of a Collector under the Act and directed to take order for the acquisition of the said lands. A plan of the lands is kept in the office of the Special Deputy Collector No. IX, Tanjore, and may be inspected at any time during office hours.

Tanjore district, Mannargudi taluk,
No. 137. Koduvakottai village

		Acres.
Government, dry, S. No. 217-1 B belonging to Sivan Rahadur K. G. Srinivasa Mudaliyar, bounded on the North by No. 216-2 B, east by No. 217-2, south by No. 217-2 and Ilam Kattalai, west by Ilam Kattalai and No. 217-1 A		0·03
Government, dry, S. No. 217-3 A, belonging to same as No. 217-1 B, bounded on the north by No. 216-3 A, east and south by No. 217 S B; west by No. 217-2 and Ilam Kattalai		0·16
Government, dry, S. No. 216-3 A, belonging to Vth Rajamanja Nayudu, bounded on the north by No. 216-5 A, east by No. 216-3 B, south by No. 216-3 A, west by No. 216-3		0·04
Government, dry, S. No. 216-3 B, belonging to late Somasundaram Mudaliyar, manigar, P. R. M., Ilanam Chettiyar, bounded on the north by No. 216-5 A, south by No. 216-3 A, east by No. 216-3 A, west by No. 216-3		0·22
Government, dry, S. No. 216-3 B, belonging to Sri Gurunarajulu Ayyadi, bounded on the north by No. 216-2 A and 214-1 B, east by No. 216-3 A, south by No. 217-2 and 216-3 A, west by No. 216-4 A		0·13
Government, dry, S. No. 216-4 B, belonging to same as S. No. 216-3 B, bounded on the north by No. 216-4 A, east by No. 216-4 A, south by No. 216-3 A & No. 216-4 A & B, west by Government, dry, S. No. 216-4 A, belonging to same as S. No. 216-4 B bounded on the north by No. 216-5 and 216-2 B; west by No. 216-3 A, south by Nos. 216-3 & 4		0·17
Government, dry, S. No. 216-4 B, belonging to Jamati Achi, bounded on the north by Nos. 216-5 A-2 and 214-1 A, east by Nos. 216-2, south by Nos. 216-4 and 216-2, west by Nos. 216-1 A		0·21
Government, dry, S. No. 216-5 A, belonging to same as S. No 214-1 B, bounded on the north by Nos. 216-5 and 214-2, east by No. 216-3 B, south by Nos. 216-3 A, west by Nos. 216-2 and 214-1 B		0·09
Government, dry, S. No. 216-5 B, belonging to Sri Venkatarama Ayyar, bounded on the north by Nos. 216-5 A-2 and 214-1 A, east and south by Nos. 216-3 A, west by No. 216-4 A		0·41
Government, dry, S. No. 216-5 A belonging to Sri Venkatarama Ayyar, bounded on the north by Nos. 216-5 A-2 A, south by Nos. 216-5 B, west by No. 216-4 A		0·13
Government, dry, S. No. 176-2 A, belonging to Pichaiyan Kandiyan and Sathirumuli Muthialathiyan, bounded on the north by Janma Kudikadupuram, east by No. 176-1		0·07
Government, dry, S. No. 176-2 A, belonging to Pachayyan, bounded on the north by No. 176-2 A, east by No. 176-3 B, south by Nos. 176-3 B and 176-4 A, west by No. 176-4 A		0·03
Total ..		1·79

M. T. DURAISWAMI AYYANGAR,
Assistant Secretary to Government.

NOTIFICATION BY THE INSPECTOR OF MUNICIPAL COUNCILS AND LOCAL BOARDS.

In exercise of the powers delegated to him under section 231 of the Madras Local Boards Act of 1920, as amended by Madras Act XI of 1930, the Inspector of Municipal Councils and Local Boards hereby cancels under clause (c) of sub section (2) of section 5 of the said Act, the notification R. Dis. No. 35, dated 24th January 1924, constituting the Addanpalli Panchayat Board for the revenue village of Addanpalli in the Ramachandrapuram taluk of the East Godavari district for the reason that it is not functioning.

A. HOG. C. TAMPOE,
Inspector of Municipal Councils and Local Boards
Madras, 7th February 1934.

NOTIFICATIONS BY COLLECTOR AND LOCAL AUTHORITIES.

Under powers delegated to him in G.O. No. 2133, Revenue, dated 6th November 1930, the Collector of Madras-Chingleput district hereby cancels the notification published in G.O. No. 4780, L. & M., dated 19th November 1926, in so far as it relates to streets and road noted below relating to the Panchayat Board, Tiruppur :

2. The streets and the road will revert to the Panchayat Board, Tiruppur, from the date of publication of this notification in the *Madras Chingleput District Gazette*, subject to the conditions specified in paragraph 3 (iii) of G.O. No. 1491, Revenue dated 26th July 1922.

3. The streets and the road will be included at the end of the list of streets maintained by the Panchayat Board, Tiruppur, published in the District Gazette, dated 1st June 1927.

Name and description of street.	Approximate length, yards.
Ramachdi street	350
East Mada street	200
Canal road (up to Panchayat limits) ..	5,000

T. G. RUTHERFORD,
Collector.
Madras-Chingleput Collector's Office,
7th February 1934.

Under rules 10 and 34 of Part I of the rules for the conduct of election of members to local boards, the person whose name is given below has been declared elected as member of the South Arcot District Board and she shall come into office forthwith :—

Number and name of circle and name of person declared elected	Community of voter for which declared elected (if for a reserved seat)
XXVII (South Arcot District Board)— Sivakami Ammal	Women.

C. SUNDARESAN,
District Panchayat Officer and Election Officer,
Cuddalore N.T., 14th February 1934.

Under rules 10 and 34 of Part I of the rules for the conduct of election of members of local boards, and under section 11, Sub-section (3) and (4), of the Madras Local Boards (Amendment) Act, 1930, the person whose name is given below has been duly declared elected as a member of the Kistna District Board for the casual vacancy of the District Board Circle No. XXVIII :—

Circle and name.
XXVIII— M.R.Ry. Sankara Basavayya Garu.

V. A. ADINARAYANA REDDI,
District Election Officer and Panchayat Officer,
Kistna, 16th February 1934.

LATE NOTIFICATION.

LOCAL SELF-GOVERNMENT DEPARTMENT.

NOTIFICATION.

Fort St. George, February 10, 1934
(G.O. Ms. No. 815, L. & M.).

No. 262.—Application of the Tiruvattiyur Panchayat Board for a loan of Rs. 20,000 from the Government under the Local Authorities Loans Act, 1914 :—

1 The work for which the loan is required and an estimate of the cost of the entire work or of each part of it as it is proposed to limit from the loan raised—Flag staff station at Tiruvattiyur Panchayat Board (Chingleput district).

2 The amount which it is proposed to borrow—Rs. 20,000.

3 The fund on the security on which it is proposed to borrow—Tiruvattiyur Panchayat Board Funds.

4 The law under which the said loan is levied received or held —The Madras Local Boards Act 1920, as amended.

5 The period for which the loan is required, the number and the amount of instalments if any, in which it is proposed that the loan shall be taken, the date proposed for receiving each instalment if any, in which it is proposed to repay the loan and the method by which it is to be repaid.—The loan is required for payment in one instalment before 31st March 1934. It will be repaid in four annual instalments of Rs. 5,000 each inclusive of interest.

6 The rate of interest at which it is proposed to borrow—4½ per cent.

7 A detailed account of the revenue and expenditure of the local authority for the four preceding years—Statements attached.

8 All existing prior charges upon the funds of the local authority —Statement attached.

STATEMENT SHOWING THE FINANCIAL POSITION OF THE TIRUVATTIYUR PANCHAYAT BOARD FOR THE FOUR YEARS ENDING WITH THE YEAR 1933-34.

Part I.—Account of Receipts and Expenditure of the General and Special Service Accounts—Ordinary.

A. General Account.

Receipts.	III. Management.	III. Communications.	V. Public Health.	VI. Remunerative enterprises.	VII. Interest and receipts.	Total.
	Rs.	Rs.	Rs.	Rs.	Rs.	Rs.
Total receipts						
Actuals, 1930-31	8,515	62	1,979	1,615	1,734	13,857
1931-32	12,008	1	1,190	5,363	1,977	17,140
Revised Estimate, 1932-33	17,620	..	1,974	3,110	2,330	24,974
Budget Estimate, 1933-34	13,305	..	1,475	5,200	350	20,130
Net receipts available for ordinary expenditure :						
Actuals, 1930-31	8,515	62	1,979	1,615	1,734	13,857
1931-32	12,008	1	1,190	5,363	1,977	17,140
Revised Estimate, 1932-33	17,620	..	1,974	3,110	2,330	24,974
Budget Estimate, 1933-34	13,305	..	1,475	5,200	350	20,130

Expenditure.	I. Management.	II. Communications)	IV. Public Health.	V. Remunerative enterprises Account.	VI. Interest-bearing debt.	Total.
	Rs.	Rs.	Rs.	Rs.	Rs.	Rs.
Total expenditure						
Actuals, 1930-31	1,777	3,062	8,808	832	2,152	12,631
1931-32	2,417	4,027	7,658	10	1,644	15,909
Revised Estimate, 1932-33	2,674	8,484	8,460	..	4,705	18,873
Budget Estimate, 1933-34	2,543	3,700	8,550	1,300	350	17,443
Net expenditure incurred from ordinary receipts :						
Actuals, 1930-31	1,777	3,062	8,190	832	2,152	12,013
1931-32	2,417	4,027	7,658	10	1,644	15,909
Revised Estimate, 1932-33	2,674	8,484	8,460	..	4,705	18,873
Budget Estimate, 1933-34	2,543	3,700	8,550	1,300	350	17,443

B. Special Service Accounts—Receipts and Expenditure—Nil.

Part II.—Particulars of the net surplus or deficit under General Fund.

	Actuals, 1930-1931.	Actuals, 1931-1932.	Revised Estimate, 1932-1933.	Budget Estimate, 1933-1934.
	Rs.	Rs.	Rs.	Rs.
(a) Net total receipts under A General Account—Ordinary	12,557	17,140	24,974	20,130
(b) Net total expenditure under A General Account—Ordinary	12,013	15,909	18,873	17,443
(c) Difference [(a) — (b)]	544	1,231	6,101	2,687
(d) Net earnings on railways after deducting charges for repayment of loans ..	..	..	..	..
(e) Ordinary surplus or deficit [total of (c) and (d)]	544	1,231	6,101	2,687
(f) Capital expenditure admissible	..	..	1,300	7,000
(g) Actual capital expenditure under all accounts incurred from the General Account of the local body	..	..	1,300	7,000
(h) Opening balance under A General Account—Ordinary	700	1,244	2,194	1,847
(i) Closing balance under A General Account—Ordinary	1,244	2,475	7,047	5,534
(j) Minimum closing balance	700	625	625	625
(k) Deficiency in the closing balance	..	..	..	..

Statement of Assets and Liabilities on 31st March 1933.

Assets.

	Rs.	A.	P.
(a) Arrears of taxes	2,190	0	0
(b) Arrears of miscellaneous	1,140	0	0
Total ..	3,330	0	0

Liabilities—Nil.

E. CONRAN SMITH,
Secretary to Government.

MADRAS : PRINTED AND PUBLISHED BY THE SUPERINTENDENT, GOVERNMENT PRESS.

Reg. No. 1—M.

THE FORT ST. GEORGE GAZETTE

PUBLISHED BY AUTHORITY

No. 8] MADRAS, TUESDAY, EVENING, FEBRUARY 20, 1934. [Price, 2 annas.

Part I-B—Educational

CONTENTS.

	PAGE
Education Department	93
Miscellaneous Notifications	94
Tenders	108

Supplement:

Madras Service Commission—Special and Departmental Tests, December 1933—Candidates passed and failed; Government Technical Teachers' Certificate Examination, 1933-34—Candidates passed, Government Technical Examinations, April 1933 (Supplemental)—Commission granted; Date of Coolies' certificates completed during 1933.

EDUCATION DEPARTMENT.

LEAVE.

Fort St. George, February 9, 1934.

No. 34.—Miss D. de la Hey, Principal, Queen Mary's College for Women Madras, leave on average pay out of India for three months and twenty three days from 2nd July 1934 and leave on half average pay in continuation for six months and ten days.

No. 35.—Mr. W. A. Wales, Professor of Electrical Engineering, College of Engineering, Guindy, leave on half average pay out of India for two months and twenty-nine days from the 8th July 1934.

EXTENSION OF LEAVE

No. 36.—Mrs. K. G. Martin, Assistant Inspectress of Schools, Madras Girls' Range, extension of leave on half average pay and leave not due in continuation for three months from the 3rd February 1934.

APPOINTMENTS.

No. 37.—Under section 8 of the Madras Elementary Education Act, 1920, the Government are pleased to appoint Mrs. Hilda Chanduluri to be a member of the District Educational Council, Chingleput, vice Mrs. R. S. Swaminathai resigned.

Fort St. George, February 13, 1934.

No. 38.—Under section 8 of the Madras Elementary Education Act, 1920, the Government are pleased to appoint Janab Muhammad Abdul Gafoor Sahib Bahadur to be a member of the District Educational Council, Vizagapatam.

NOTIFICATIONS.

Fort St. George, February 9, 1934.

No. 39.—Under section 8 of the Madras Elementary Education Act, 1920, the undermentioned persons have been elected to be members of the District Educational Councils noted against their names by the electorates specified therein:—

M.R.Ry. R. Adhinarayana Pillai Avargal—Trichinopoly (by the Taluk Board, Udayarpalayam).

Fort St. George, February 14, 1934

The Rev. Arthur John—Chittoor (by the American Arcot Mission).

M.R.Ry. Gudutur Thimmappa Garu—Bellary (by the Municipal Council, Bellary).

The Rev. S. Devanesan—Kistna (by the Indian Christian Mission), vice The Rev. K. P. Karuna resigned.

The Rev. Father M. Amalorpavam—Madura (by the Roman Catholic Mission).

Fort St. George, February 7, 1934
(G.O. Mr. No. 344, Education).

No. 40.—The following notification of the Government of India is republished:—

RAILWAY DEPARTMENT.

(Railway Board.)

New Delhi, the 23rd January 1934.

No. 3136-F.—In pursuance of sub-section (1) of section 126 of the Indian Railways Act, 1890 (IX of 1890), the Governor General in Council is pleased to declare that the Administration of the South Indian Railway shall be liable to pay in aid of the funds of the local authorities set out in the first column of the schedule annexed hereto the tax specified in the second column thereof.

SCHEDULE.

Local authority (1)	Tax. (2)
Manamadura Panchayat Tirupuvanam Panchayat	Education tax.

Fort St. George, February 8, 1934
(G.O. Ms. No. 340, Education).

No. 41.—IN THE MATTER OF THE CHARITABLE ENDOWMENTS ACT, 1890, AND IN THE MATTER OF THE FYSON PRIZE ENDOWMENT FUND AT MADRAS.

It is hereby notified that the Government of Madras in exercise of the powers conferred by section 4 of the Charitable Endowments Act, 1890, do hereby order and direct that the securities and money now in the hands of the Accountant-General, Madras, and described in the schedule hereto shall, as from the date of publication of this notification, vest in the Treasurer of Charitable Endowments for the territories subject to the Government of Madras and be held by him and his successors (subject to the said Charitable Endowments Act, 1890, and to any rules which may from time to time be framed thereunder) upon the trusts and for the purpose and subject to the conditions set forth in a scheme under section 3 of the said Charitable Endowments Act, 1890, for the administration of the said 'Fyson Prize Endowment Fund' at Madras.

The schedule above referred to.

	Rs.	A.	P.
3½ per cent stock of 1900-01 of the face value of	1,000	0	0
Cash	0	12	3
Total ..	1,000	12	3

No. 42.—IN THE MATTER OF THE CHARITABLE ENDOWMENTS ACT, 1890, AND IN THE MATTER OF THE FYSON PRIZE ENDOWMENT FUND AT MADRAS.

It is hereby notified that the Government of Madras, in exercise of the powers conferred by section 5 of the Charitable Endowments Act, 1890, has settled the scheme set forth in the schedule hereto for the administration of the securities and money vested in the Treasurer of Charitable Endowments by Notification No. 41, dated 8th February 1934, and that such scheme shall come into operation on the 1st day of March 1934.

The schedule above referred to.

1 The Principal of the Presidency College, Madras, for the time being, and the Professor of Botany, Presidency College, Madras, for the time being, shall be the administrators of the 'Fyson Prize Endowment Fund' at Madras and the securities and money which are now vested in the Treasurer of Charitable Endowments by Notification No. 41, dated 8th February 1934.

2 The interest accruing on the said fund in each year shall be applied for the award annually of one cash prize, which shall be called 'the Fyson Prize.'

3 The said prize shall be awarded by the administrators to that student of the Presidency College, Madras, study ng in the final year class of the B.Sc. Pass or B.Sc. Honours course, who submits the best collection of plants collected by himself accompanied by notes of ecological interest, whenever pos sible.

4 The amount of the endowment may be reinvested from time to time in Government securities.

5. Should for any reason the award be not made in any year, all interest on the said endowment shall be accumulated and such accumulation shall, from time to time, be invested in securities of the Government of India and be added to the corpus of the fund.

Fort St. George, February 9, 1934
(G.O. Ms. No. 340, Education).

No. 43.—In Notification No. 97, dated the 10th March 1921, constituting a District Educational Council for the district of Chingleput, published at page 201 of Part I-B of the *Fort St. George Gazette*, dated the 15th March 1921, as subsequently amended

In sub-paragraph (iii)—To be appointed by the Government—*for* 'Sub-Assistant Inspectress or Sub-Assistant Inspector in charge of girls' schools, Chingleput,' *substitute* 'Sub Assistant Inspectress of Schools, Saidapet Girls' Range.'

ACQUISITION OF LAND.

Fort St. George, February 2, 1934.

Under section 6 of the Land Acquisition Act, the Governor in Council and the Governor acting with the Ministers hereby declare that the land specified below and measuring 17,931 square feet, be the same a little more or less, is needed for a public purpose, to wit, for the construction of a building for the Gurukulam Hindu Mahajana High school; and, under sections 3 and 7 of the same Act the Revenue Divisional Officer, Salem, is appointed to perform the functions of a Collector under the Act and directed to take order for the acquisition of the said land. A plan of the land is kept in the office of the Revenue Divisional Officer Salem, and may be inspected at any time during office hours.

Salem district, Salem taluk, Pariyeri village.
Division No. 7 of Salem town.

	Rs.
Lands, dry and wet, T.S. No. 1175-B/2-B, belonging to Chikkanna Chettiar Nesakara Chetti Perumal Chetti and Doddaiah Chetti represented by G. E. P. Foulkes, manager of Salem, bounded on the north by T.S. No. 1174 B/2 A; east by T.S. No. 1174 B/2 and Block No. 10, south by T.S. Nos. 736-C and 737 B; west by T.S. Nos. 738-A and 737-B	17,931

D. H. BOULTON,
Deputy Secretary to Government.

MISCELLANEOUS NOTIFICATIONS.

LEAVE.

Mrs. C. Sankunni, permanent Superintendent, Government Secondary and Training School for Women, Vellore, and officiating Inspectress of Girls' Schools, VI Circle, Calicut, is granted leave on average pay without medical certificate for eleven days from 11th to 21st January 1934.

W. E. SMITH,
Acting Director of Public Instruction.

Madras, 8th February 1934.

GOVERNMENT EXAMINATIONS.

GOVERNMENT TECHNICAL EXAMINATIONS, JANUARY 1934.

SCHEME OF THE ORAL AND PRACTICAL EXAMINATIONS IN TYPEWRITING (LOWER AND HIGHER GRADES).

It is hereby notified that the following arrangements have been made for the conduct of the Oral and Practical Examinations in Typewriting (Lower and Higher Grades) —the centres at which the arrangements relate being specified in the annexed table. Only those candidates who are declared in the Supplement to the *Fort St. George Gazette* of the 13th February 1934 to have satisfied the Examiners in the Written Test will be admitted to the Oral and Practical Examinations

[NOTE.—(1) Candidates will, if necessary, be examined in batches but at least every four candidates must have one machine among them.

(2) Candidates should bring with them, when they attend the Oral and Practical Examinations only that particular kind of machine they used while answering the Written Test.

(3) Candidates should also bring with them, when they attend the Oral and Practical Examinations, the required materials for cleaning and oiling the typewriting machine and stationary for recording.]

Centre to which the arrangement relates.	Place of examination—name of building, etc.	Day with date.	Hour of commencement of examination.	Grade.	As near as may be number of candidates to be examined.
		1934.			
Nellampur ..	Government Training School, Nellampur ..	Monday, 26th February ..	8-45 a.m.	.. {Lower .. {Higher ..	8 8
Vizagapatam ..	Government Training School, Vizagapatam ..	Monday, 26th February ..	{2-30 p.m. {3-15 p.m.	.. {Higher .. {Lower ..	8 15
Rajahmundry ..	Government Training School, Rajahmundry ..	Tuesday, 27th February ..	{2-30 p.m. {3-15 p.m.	.. {Higher .. {Lower ..	8 15

Centre in which the arrangement existed.	Place of examination—name of hall, etc.	Day with date.	Hour of commencement of examination.	Grade.	Approximate number to whom certificates may be established.
		1934.			
Mayuram and Polavadi	Government Training School, Kovaidi	Wednesday, 28th February.	2-30 p.m. 9 a.m.	Higher Lower	2 16
Guntur	Government Secondary and Training School, Guntur	Thursday, 1st March	9-30 a.m. 2-15 p.m.	Higher Lower	1 14
Nellore	Government Training School, Nellore	Friday 2nd March	12-30 p.m.	Lower	2
Chittoor	Government Training School, Chittoor	Wednesday, 28th February.	9 a.m.	Lower Higher	11 2
Anantapur	Government Training School, Anantapur	Tuesday, 27th February	2 p.m.	Lower Higher	12 1
Bellary	Government Secondary and Training School for Students, Bellary	Monday 26th February	9 a.m.	Lower	6
Cuddapah	Municipal High School, Cuddapah	Thursday, 1st March	9 a.m.	Lower	8
Chittoor	Government Training School, Chittoor	Friday, 2nd March	9 a.m.	Lower Lower Higher	1 8 1
Vellore	Voorhee's College, Vellore	Friday, 2nd March	2-30 p.m.	Lower	6
Chingleput	Government Training School, Chingleput	Tuesday, 27th February.	7 a.m.	Higher	1
Cuddalore	Government Training School, Cuddalore	Monday, 26th February	7 a.m. 7-45 a.m.	Higher Lower	6 22
Tanjore	Government Training School, Tanjore	Thursday, 1st March	7 a.m. 9 a.m.	Higher Lower	3 24
Trichinopoly	Government Training School, Trichinopoly	Friday, 2nd March	7 a.m. 9-30 a.m.	Higher Lower	4 24
Madura	Madura College, Madura	Tuesday, 27th February.	7 a.m.	Lower	45
Tinnevelly	Government Training School, Tinnevelly	Wednesday 28th February Thursday, 1st March	2-30 p.m. 7 a.m.	Higher Lower	2 37
Ernakulam	Sirkar High School Ernakulam	Tuesday 27th February	2 p.m.	Lower	7
Trichur	Government Trade School, Trichur	Monday 26th February	10 a.m.	Lower	10
Bangalore	Government Training School, Bangalore	Monday 26th February	8 a.m.	Lower Higher	5 1
Salem	Government Training School, Salem	Wednesday, 28th February	8 a.m.	Lower Higher	13 1
Coimbatore	Government College, Coimbatore	Thursday, 1st March	9 a.m.	Lower Higher Lower Higher	11 1 5 1
Ootacamund	Breill's Memorial High School, Ootacamund	Friday, 2nd March	9-30 a.m.	Lower	10
Calicut	Government Training School, Calicut	Wednesday, 28th February	1 p.m. 4 p.m.	Lower Higher	10 1
Mangalore	Government College, Mangalore	Thursday, 1st March	12 noon 2-30 p.m.	Lower Higher	12 1
Madras	Pedagogical Central School of Commerce, Mackenzie Road, Egmore (Madras)	Saturday, 3rd March	7 a.m. 2-30 p.m.	Higher Lower	10 (a) 44 (b)

At Madras.

Note.—(a) First Group—Lower Grade.—Candidates with Register numbers:—813, 814, 815, 816, 819, 823, 827, 831, 834, 836, 837, 838, 840, 843, 845, 846, 852, 853, 854, 857, 859, 860, 866a, 866b, 866c, 866d, 866e, 867, 868, 869, 872, 873, 874, 876, 880 and 881.

Higher Grade.—Candidates with Register numbers:—831, 872, 877, 878, 882, 883, 913, 914b, 961 and 967a.

(b) Second Group—Lower Grade.—Candidates with Register numbers:—886, 887, 888, 890, 891, 894, 895, 899, 900, 901, 902, 904, 9 5, 905, 909, 910, 911, 914, 916, 917, 917a, 917b, 919, 921, 924, 925, 926, 927, 928a, 928, 930, 934, 935, 936, 938, 939, 941a, 942a, 954r, 954b, 955, 956, 960, 964, 965 and 966.

(By order)

Office of the Commissioner for Govt. Examinations, Madras, 16th February 1934.

R. KRISHNA RAO BHONSLE, *Secretary.*

UNIVERSITY OF MADRAS.

NOTIFICATIONS.

ELECTION TO THE SENATE.

It is hereby notified that the following persons have been elected to the Senate by the non-official members of the Madras Legislative Council, under section 14 (a), Class III (3), of the Madras University Act of 1923, as amended in 1929 :—

(1) M.R.Ry. V. P. Narayanan Nambiyar Avargal.
(2) Mrs. K. Alamelumangathayarammal.
(3) M.R.Ry. M. S. Sreshta Avargal
(4) Abdul Hameed Khan Sahib Bahadur.
(5) M.R.Ry. K. Madanagopal Nayudu Garu.
(6) ,, T. Sundara Rao Nayudu Garu.
(7) ,, C. Ranu Dev Avargal.
(8) ,, Rao Sahib P. Subrahmanyam Chetti Avargal
(9) ,, M. A. Muthkavelu Nayakar Avargal.

Senate House, Madras,
13th February 1934.

It is hereby notified that M.R.Ry. S. Anavaratavinayakam Pillai Avargal, M.A., L.T., Reader in Tamil, University of Madras, has been elected Chairman of the Board of Studies in Dravidian Languages.

ELECTION TO THE ACADEMIC COUNCIL UNDER SECTION 23 (a), CLASS II (4), OF THE MADRAS UNIVERSITY ACT OF 1923, AS AMENDED IN 1929

It is hereby notified that M.R.Ry. Rao Sahib P. K. Anantana Ayana Ayyar Avargal, M.A., L.T., Vice-Principal and Lecturer, Teachers' College, Saidapet, has been elected to the Academic Council by the members of the teaching staff of that College, vice Mr. S. Balakrishna Ayyar, B.A., L.T., who ceased to be a member, by effluxion of time.

ELECTION OF A MEMBER TO THE ACADEMIC COUNCIL, UNDER SECTION 23 (a), CLASS II (4), OF THE MADRAS UNIVERSITY ACT OF 1923 AS AMENDED IN 1929.

Whereas Mrs. Hilda Chandabal, M.A., L.T., a member elected to the Academic Council by the Teaching Staff of the Queen Mary's College, Madras, ceased to be a member of the staff on the 14th November 1933, and has not become entitled to nominate on the Academic Council under the proviso to section 23 (4) of the University Act; it is hereby notified, by direction of the Vice-Chancellor, that an election will be held to fill the vacancy. The Principal, Queen Mary's College, Madras, is requested to hold an election and to report the result of the same before the 15th March 1934.

ELECTION OF A MEMBER TO THE SENATE BY THE ACADEMIC COUNCIL FROM AMONG ITS OWN BODY UNDER SECTION 14 (c), CLASS III (2), OF THE MADRAS UNIVERSITY ACT OF 1923, AS AMENDED IN 1929.

Whereas Mrs. Hilda Chandabal, M.A., L.T., one of the members elected to the Senate by the Academic Council from among its own body, has ceased to be a member of the Academic Council, and thus has so ceased to be a member of the Senate, it is hereby notified, by direction of the Vice-Chancellor, that an election will be held to fill the vacancy.

Each member of the Academic Council shall be at liberty to nominate a qualified person to the vacancy. Every nomination shall be in the prescribed form and shall be made by an elector in writing and shall be seconded in writing by another elector. Every such nomination shall be accompanied by a statement signed by the nominee agreeing to serve on the Senate, if elected.

Non-collegiate papers should reach the Registrar, University of Madras, *not later than* 4 p.m. on Saturday, the 3rd March 1934

The programme for the election is as follows:—

Despatch of ballot paper, etc., for the election, if necessary—Thursday, the 8th March 1934.

Last date for receipt of ballot papers—Monday, the 12th March 1934, 4 p.m.

Scrutiny and counting of votes—Monday, the 19th March 1934 at 3 p.m.

Senate House, Madras,
20th February 1934.

It is hereby notified that the Syndicate has resolved that Mr. H. Chennakesava Aiyangar be declared qualified to receive the Degree of Master of Oriental Learning for his thesis on "The Historical Implications of the Panca Bharata."

Senate House, Madras,
4th February 1934

INSTRUCTIONS TO CANDIDATES APPEARING FOR THE EXAMINATIONS TO BE HELD IN 1934

Candidates for University Examinations are required to observe the following instructions very carefully:—

1. Strict silence should be maintained in the examination room.

2. Candidates should take their places in the examination hall at least five minutes before the time fixed for giving out the papers. Candidates presenting themselves more than half an hour after the appointed time will not be admitted to the examination hall. Candidates who are undoubtedly suffering from infectious disease of any kind will not be admitted.

Candidates should bring with them to the examination hall, each day of the examination, their hall tickets for inspection by the Chief Superintendent.

3. Candidates are prohibited from writing upon their hall tickets or question papers. Candidates are also prohibited from writing their names or any part of their answer books, but their register numbers should be written very distinctly on the outer cover of each. Failure to write their register numbers may involve the rejection of answer papers.

4. Candidates are not allowed to exceed the time assigned to each paper.

5. No candidate will be allowed to leave the examination room till the expiry of at least half an hour after a question paper has been given out, and no candidate who leaves the room during the period allotted for a paper will be allowed to return within that period.

6. *Candidates are forbidden to ask questions of any kind during the examination. They are further forbidden to communicate with the examiners; should they do so their answers will not be valued, and their conduct will be reported to the Syndicate for disciplinary action.*

Candidates are strictly prohibited from smoking in the Examination room.

7. CANDIDATES ARE NOT ALLOWED THE USE OF BOOKS OF ANY KIND (EXCEPT AS PROVIDED IN RULE 8). THEY ARE ALSO PROHIBITED FROM INTRODUCING INTO THE EXAMINATION ROOM ANY BOOK OR PORTION OF A BOOK, SLATE, MANUSCRIPT OR PAPER OF ANY DESCRIPTION, FROM COMMUNICATING WITH OR COPYING FROM EACH OTHER, AND FROM COMMUNICATING WITH ANY PERSON OUTSIDE THE EXAMINATION ROOM. ANY CANDIDATE DETECTED IN THE VIOLATION OF THESE RULES WILL BE TURNED OUT OF THE ROOM FORTHWITH, AND HIS CONDUCT WILL BE REPORTED TO THE REGISTRAR.

The use of stands at university examinations is not permitted except to students answering paper in Mathematics. The use of mathematical instruments whilst answering papers in Mathematics and in Physical Science will be allowed. Such instruments will not be supplied by the University.

8. Clarke's Mathematical and Physical Tables will be supplied to candidates offering Mathematics, Physics, Chemistry, Geography, Electrical Engineering and Mechanical Engineering of the Intermediate Examination, B.A., B.Sc., B.A. (Honours), B.Sc. (Honours), M.A., B.E.Sc. and B.Sc. (Ag.) Degree examinations and Pre-registration examination only.

An 'earnest' fee of an amount equivalent to the cost of a copy of Mathematical Tables should be deposited with the Chief Superintendent by each student requiring the use of such books, the amount to be refunded on the book being returned. The cost price of each book is seven annas.

9. Candidates for examination in Science subjects are required to submit their laboratory note-books both in the main and the subsidiary subjects to the Examiner concerned on the first day of the practical examination, and to get them back at the close of the examination. *This instruction applies only to candidates appearing from colleges.*

10. Candidates are required to provide themselves with their own pens. Candidates may bring into the examination hall their own ink bottles. They must, however, use only black ink while answering their question papers.

11. Particular attention is requested to the instructions regarding rough working and loose sheets of paper printed on the answer-books. All rough working must be shown on the left-hand page of the answer books themselves. No separate books for rough working will be supplied to candidates. Paper must not be detached from the answer-books of candidates. If the ordinary answer-books are found insufficient, additional books will be allowed and these should be securely fastened to the answer books.

12. AS SOON AS CANDIDATES HAVE FINISHED WRITING THEIR ANSWERS, AND WISH TO GIVE UP THEIR ANSWER-BOOKS, OR AT THE END OF THE PERIOD PRESCRIBED FOR EACH PARTICULAR PART OF THE EXAMINATION, EACH SHOULD STAND UP IN HIS PLACE AND REMAIN STANDING UNTIL ONE OF THE SUPERINTENDENTS HAS COME UP TO HIM AND HAS RECEIVED HIS ANSWER BOOK FROM HIM.

13. Communications to the Registrar from candidates requesting information relating to the results of examinations will not receive attention until after the publication of the results in the *Fort St. George Gazette*.

14. ALL MUFASSAL CANDIDATES MUST OBTAIN THEIR HALL TICKETS FROM THE CHIEF SUPERINTENDENTS OF THE RESPECTIVE CENTRES AT WHICH THEY ARE TO BE EXAMINED, THREE DAYS BEFORE THE COMMENCEMENT OF THE EXAMINATION. CANDIDATES FROM COLLEGES IN MADRAS MUST OBTAIN THEIR HALL TICKETS ONLY FROM THE PRINCIPALS OF THEIR RESPECTIVE COLLEGES. PRIVATE AND MUFASSAL COLLEGES-CANDIDATES APPEARING FOR EXAMINATIONS TO BE HELD IN MADRAS MUST OBTAIN THEIR HALL TICKETS FROM THE CHIEF SUPERINTENDENTS OF THE CENTRES AT WHICH THEY ARE TO BE EXAMINED, THREE DAYS BEFORE THE COMMENCEMENT OF THE EXAMINATION. INFORMATION AS TO THE PLACES OF EXAMINATION WHERE THE CANDIDATES ARE TO BE EXAMINED IN MADRAS WILL BE DULY NOTIFIED AT THE SENATE HOUSE AND IN THE LOCAL PAPERS.

15. *No college student will be allowed to select a centre for his examination other than that in which the College in question is situated except for satisfactory reasons and on the recommendation of the Principal of his College.*

16. *Candidates appearing at centres where they are not known must be prepared to satisfy the Chief Superintendents of such centres as to their identity. They shall also be required to place their signatures upon the identification certificates produced by them before the Chief Superintendents of the respective centres.*

REVISED TIME-TABLE.

MATRICULATION EXAMINATION, MARCH 1934.

Days and hours.		Subjects.
1934.		
Friday, 23rd March—		
10 a.m. to 12-30 p.m.	..	English I.
2 p.m. to 4-30 p.m.	..	English II.
Saturday, 24th March—		
10 a.m. to 1 p.m.	..	Arithmetic and Algebra.
2 p.m. to 4-30 p.m.	..	Geography.
Tuesday, 27th March—		
10 a.m. to 1 p.m.	..	Second Language.
2 p.m. to 4 p.m.	..	History.
Wednesday, 28th March—		
10 a.m. to 1 p.m.	..	Elementary Science.
2 p.m. to 4 p.m.	..	Geography.

INTERMEDIATE EXAMINATION MARCH 1934.

PART I—ENGLISH.

Monday, 19th March—		
10 a.m. to 1 p.m.	..	Poetry.
2 p.m. to 4-30 p.m.	..	Prose.
Tuesday, 20th March—		
10 a.m. to 1 p.m.	..	Composition.

PART II—A SECOND LANGUAGE.

Wednesday, 21st March—		
10 a.m. to 1 p.m.	..	Text-books, Grammar, etc., for languages other than Sanskrit, Arabic, Persian, Hebrew and Latin.
2 p.m. to 5 p.m.	..	Composition and Translation for languages other than Sanskrit, Arabic, Persian, Hebrew and Latin.
Thursday, 22nd March—		
10 a.m. to 1 p.m.	..	Text books, Grammar, etc., for Sanskrit, Arabic, Persian, Hebrew and Latin.
2 p.m. to 4 p.m.	..	Translation for Sanskrit, Arabic, Persian, Hebrew and Latin.

PART III—OPTIONAL SUBJECTS.

Group A.

Friday, 23rd March—		
10 a.m. to 12 noon	..	Natural Science I.
2 p.m. to 4 p.m.	..	Natural Science II.
Saturday, 24th March—		
10 a.m. to 12 noon	..	Mathematics I.
2 p.m. to 4 p.m.	..	Mathematics II.
Tuesday, 27th March—		
10 a.m. to 12 noon	..	Physics I.
2 p.m. to 4 p.m.	..	Physics II.

Days and hours.	Subjects.
1934.	
Wednesday, 28th March—	
10 a.m. to 12 noon	.. Chemistry I.
2 p.m. to 4 p.m.	.. Chemistry II.
Friday, 6th April—	
10 a.m. to 12 noon	.. Geography I.
2 p.m. to 4 p.m.	Geography II.

Group B.

Wednesday, 21st March—	
10 a.m. to 12 noon	.. Text-books, Grammar, etc., for languages other than Arabic, Sanskrit, Persian, Hebrew and Latin.
2 p.m. to 5 p.m.	.. Composition and Translation for languages other than Sanskrit, Arabic, Persian, Hebrew and Latin.
Thursday, 22nd March—	
10 a.m. to 4 p.m.	.. Text-books, Grammar, etc., for Sanskrit, Arabic, Persian, Hebrew and Latin.
2 p.m. to 4 p.m.	.. Translation for Sanskrit, Arabic, Persian, Hebrew and Latin.
Wednesday, 4th April—	
10 a.m. to 12 noon	.. Ancient History I.
2 p.m. to 4 p.m.	.. Ancient History II.
Thursday, 5th April—	
10 a.m. to 12 noon	.. Modern History I.
2 p.m. to 4 p.m.	.. Modern History II.
Monday, 9th April—	
10 a.m. to 12 noon	.. Indian History I.
2 p.m. to 4 p.m.	Indian History II.
Tuesday, 10th April—	
10 a.m. to 12 noon	.. Logic I.
2 p.m. to 4 p.m.	.. Logic II.

Group C.

Wednesday, 28th March—	
10 a.m. to 12 noon	.. Electrical Engineering I. Mechanical Engineering I.
2 p.m. to 4 p.m.	.. Electrical Engineering II Mechanical Engineering II.
Saturday, 7th April—	
10 a.m. to 1 p.m.	.. * Indian Music (Written).

* (Date and hours of Practical Examination in Indian Music will be notified later.)

B.A. DEGREE EXAMINATION, MARCH 1934.

PART I—ENGLISH LANGUAGE AND LITERATURE.

(New Regulations.)

Monday, 19th March—	
10 a.m. to 1 p.m.	.. Composition.
2 p.m. to 3 p.m.	.. Modern Prose.
Tuesday, 20th March—	
10 a.m. to 1 p.m.	.. Shakespeare.
2 p.m. to 3 p.m.	.. Modern Poetry.

(Transitory Regulations.)

Monday, 19th March—	
10 a.m. to 1 p.m.	.. Composition
2 p.m. to 3.30 p.m.	.. 19th Century Prose.
Tuesday, 20th March—	
10 a.m. to 1 p.m.	.. Shakespeare
2 p.m. to 3 p.m.	.. Modern Poetry.
Wednesday, 21st March—	
10 a.m. to 12.30 p.m.	.. 17th and 18th Century Prose.

PART II—A SECOND LANGUAGE

(New Regulations.)

Classical Languages.

Wednesday, 21st March—	
10 a.m. to 1 p.m.	.. Text-books, Grammar, etc.
2 p.m. to 5 p.m.	.. Translation.

Modern European or Indian Languages.

Wednesday, 21st March—	
10 a.m. to 1 p.m.	.. Text-books, Grammar, etc.
2 p.m. to 5 p.m.	.. Composition and Translation.

(New and Transitory Regulations.)

PART III—OPTIONAL GROUPS.

Group (i-a)—Mathematics.

Thursday, 22nd March—	
10 a.m. to 1 p.m.	.. Geometry
2 p.m. to 5 p.m.	.. Dynamics.
Friday, 23rd March—	
10 a.m. to 12 noon	.. Calculus.
2 p.m. to 4 p.m.	.. Algebra and Trigonometry.
Saturday, 24th March—	
10 a.m. to 12 noon	.. Astronomy.
2 p.m. to 5 p.m.	.. Hydrostatics, Properties of Matter and Heat.

Group (i-b)—Mathematics.

Thursday, 22nd March—	
12 a.m. to 1 p.m.	.. Geometry.
2 p.m. to 4 p.m.	Dynamics.
Friday, 23rd March—	
10 a.m. to 12 noon	.. Calculus.
2 p.m. to 5 p.m.	.. Algebra and Trigonometry.
Saturday, 24th March—	
10 a.m. to 1 p.m.	.. Special Subject—Astronomy.
2 p.m. to 5 p.m.	.. Special Subject—Pure Geometry.

Days and hours.	Subjects.
1934.	
Tuesday, 27th March—	
12 a.m. to 1 p.m.	Special Subject—Elements of Statistics.
2 p.m. to 5 p.m.	.. Analysis.

Group (ii).

MAIN SUBJECTS.

Mathematics.

Thursday, 22nd March—	
10 a.m. to 1 p.m.	.. Geometry
2 p.m. to 4 p.m.	.. Dynamics.
Friday, 23rd March—	
10 a.m. to 12 noon	.. Calculus.
2 p.m. to 5 p.m.	.. Algebra and Trigonometry.

Physics.

Thursday, 22nd March—	
10 a.m. to 12.30 p.m.	.. Dynamics and Hydrostatics.
2 p.m. to 4.30 p.m.	Properties of Matter and Heat.
Friday, 23rd March—	
10 a.m. to 12.30 p.m.	.. Light and Sound.
2 p.m. to 4.30 p.m.	.. Electricity and Magnetism.

Chemistry.

Thursday, 22nd March—	
10 a.m. to 1 p.m.	.. General Theoretical and Physical Chemistry.
2 p.m. to 5 p.m.	.. Inorganic Chemistry.
Friday, 23rd March—	
12 a.m. to 1 p.m.	.. Organic Chemistry.

Botany or Zoology.

Thursday, 22nd March—	
10 a.m. to 1 p.m.	.. Paper I.
2 p.m. to 5 p.m.	Paper II.

SUBSIDIARY SUBJECTS.

Mathematics.

Saturday, 24th March—	
12 a.m. to 1 p.m.	.. Paper I.
2 p.m. to 5 p.m.	.. Paper II.

Physics.

Saturday, 24th March—	
10 a.m. to 12 noon	.. Paper I.
2 p.m. to 4 p.m.	Paper II.

Chemistry.

Saturday, 24th March—	
10 a.m. to 1 p.m.	.. General and Inorganic Chemistry.
2 p.m. to 4 p.m.	.. Organic Chemistry.

Botany or Zoology.

Saturday, 24th March—	
10 a.m. to 12 noon	.. Paper I.
2 p.m. to 4 p.m.	.. Paper II.

Group (iii)—Philosophy.

Thursday, 22nd March—	
10 a.m. to 1 p.m.	.. Ethics.
2 p.m. to 5 p.m.	.. Special Subject—Indian or European Philosophy.
Friday, 23rd March—	
10 a.m. to 12 noon	.. Logic and Theory of Knowledge I—Indian
2 p.m. to 4 p.m.	.. Logic and Theory of Knowledge II—European.
Saturday, 24th March—	
10 a.m. to 12 noon	.. Psychology I.
2 p.m. to 4 p.m.	.. Psychology II.

Group (iv-a)—History and Economics.

Thursday, 22nd March—	
10 a.m. to 1 p.m.	.. Political Science.
2 p.m. to 5 p.m.	.. General Indian History.
Friday, 23rd March—	
10 a.m. to 1 p.m.	.. Constitutional History of Great Britain and Ireland.
2 p.m. to 5 p.m.	.. Outlines of European History.
Tuesday, 27th March—	
10 a.m. to 1 p.m.	.. Economics—General.

Group (iv-b)—Economics and History.

Thursday, 22nd March—	
10 a.m. to 1 p.m.	.. Optional Subject—Political Science
2 p.m. to 5 p.m.	.. Optional Subject—General Indian History.
Friday, 23rd March—	
10 a.m. to 2 p.m.	.. Economics—Special
2 p.m. to 5 p.m.	.. Optional Subject—Outlines of European History
Tuesday, 27th March—	
10 a.m. to 1 p.m.	.. Economics—General
4 p.m. to 6 p.m.	.. Modern Economic History of England and India.

Group (v)—Languages other than English.

Sanskrit and Early Indian History.

Tuesday, 27th March—	
10 a.m. to 1 p.m.	.. Books of the Early Period.
2 p.m. to 5 p.m.	.. Books of the Later Period I.
Wednesday, 28th March—	
10 a.m. to 1 p.m.	.. Books of the Later Period II.
2 p.m. to 5 p.m.	.. Grammar.
Wednesday, 4th April—	
10 a.m. to 1 p.m.	.. History of Sanskrit Language and Literature.
2 p.m. to 5 p.m.	.. Early Indian History.

Days and hours, 1934.	Subjects.

Urdu and Indian History—Muslim Period or Arabic or Persian.

Thursday, 22nd March—		
10 a.m. to 1 p.m.	..	Prose books.
4 p.m. to 6 p.m.	..	Poetry.
Friday, 23rd March—		
10 a.m. to 1 p.m.	..	Translation.
2 p.m. to 5 p.m.	..	Grammar including Rhetoric and Prosody.
Saturday, 24th March—		
10 a.m. to 2 p.m.	..	History of Urdu Language and Literature.
2 p.m. to 5 p.m.	..	Indian History—Muslim Period, or Arabic or Persian.

Arabic and Early Muslim History.

Thursday, 22nd March—		
10 a.m. to 1 p.m.	..	Prose books.
2 p.m. to 6 p.m.	..	Poetry.
Friday, 23rd March—		
10 a.m. to 1 p.m.	..	Translation.
2 p.m. to 5 p.m.	..	Grammar including Rhetoric and Prosody.
Saturday, 24th March—		
10 a.m. to 1 p.m.	..	History of Arabic Language and Literature.
2 p.m. to 5 p.m.	..	Early Muslim History.

Persian and Early Muslim History.

Monday, 26th March—		
10 a.m. to 1 p.m.	..	Early Muslim History.
Tuesday, 27th March—		
10 a.m. to 1 p.m.	..	Prose Books.
2 p.m. to 6 p.m.	..	Poetry.
Wednesday, 28th March—		
10 a.m. to 1 p.m.	..	Translation.
2 p.m. to 5 p.m.	..	Grammar including Rhetoric and Prosody.
Wednesday, 4th April—		
10 a.m. to 1 p.m.	..	History of Persian Language and Literature.

A Dravidian Language and Early South Indian History or Sanskrit.

Thursday, 22nd March—		
10 a.m. to 1 p.m.	..	Set books and History of Literature I.
2 p.m. to 5 p.m.	..	Set books and History of Literature II.
Friday, 23rd March—		
10 a.m. to 1 p.m.	..	History of Language and Grammar.
2 p.m. to 5 p.m.	..	Comparative Grammar.
Saturday, 24th March—		
10 a.m. to 1 p.m.	..	Composition.
2 p.m. to 5 p.m.	..	Related Subject in Sanskrit.

B.A. DEGREE EXAMINATION, MARCH 1934.

(Old Regulations.)

PART I—ENGLISH LANGUAGE AND LITERATURE.

Monday, 19th March—		
10 a.m. to 1 p.m.	..	Composition.
2 p.m. to 4.30 p.m.	..	19th Century Prose.
Tuesday, 20th March—		
10 a.m. to 1 p.m.	..	Shakespeare.
2 p.m. to 5 p.m.	..	Modern Poetry
Wednesday, 21st March—		
10 a.m. to 12.30 p.m.	..	17th and 18th Century Prose.

PART II—OPTIONAL GROUPS.

Group (i)—Mathematics.

Tuesday, 20th March—		
10 a.m. to 2 p.m.	..	Geometry
2 p.m. to 4 p.m.	..	Dynamics.
Friday, 23rd March—		
10 a.m. to 12 noon	..	Calculus
2 p.m. to 5 p.m.	..	Algebra and Trigonometry.
Saturday, 24th March—		
10 a.m. to 12 noon	..	Astronomy.
2 p.m. to 5 p.m.	..	Hydrostatics, Properties of Matter and Heat.

Group (ii-A)—Physical Science.

Thursday, 22nd March—		
10 a.m. to 12.30 p.m.	..	Dynamics and Hydrostatics.
2 p.m. to 4.30 p.m.	..	Properties of Matter and Heat.
Friday, 23rd March—		
10 a.m. to 1 p.m.	..	Light, Electricity, Magnetism and Sound.
Saturday, 24th March—		
10 a.m. to 1 p.m.	..	General and Inorganic Chemistry.

Group (ii-B)—Physical Science.

Thursday, 22nd March—		
10 a.m. to 1 p.m.	..	General, Theoretical and Physical Chemistry.
2 p.m. to 6 p.m.	..	Inorganic Chemistry.
Friday, 23rd March—		
10 a.m. to 1 p.m.	..	Organic Chemistry.
Saturday, 24th March—		
10 a.m. to 12 noon	..	Physics Subsidiary I.
2 p.m. to 4 p.m.	..	Physics Subsidiary II.

Group (iii)—Natural Science.

MAY SUBJECTS.

Botany or Zoology.

Thursday, 22nd March—		
10 a.m. to 1 p.m.	..	Paper I.
2 p.m. to 5 p.m.	..	Paper II.

Days and hours, 1934.	Subjects.

SUBSIDIARY SUBJECTS.

Botany, Zoology or Geology.

Saturday, 24th March—		
10 a.m. to 12 noon	..	Paper I.
2 p.m. to 4 p.m.	..	Paper II.

Group (iv)—Psychology, Ethics and Logic or a Language.

Thursday, 22nd March—		
10 a.m. to 1 p.m.	..	Logic and Theory of Knowledge or a Language.
2 p.m. to 5 p.m.	..	Speculative Just (European Philosophy).
Friday, 23rd March—		
10 a.m. to 12 noon	..	Ethics I.
2 p.m. to 4 p.m.	..	Ethics II.
Saturday, 24th March—		
10 a.m. to 12 noon	..	Psychology I.
2 p.m. to 4 p.m.	..	Psychology II.

Group (v-A)—History and Economics.

Thursday, 22nd March—		
10 a.m. to 1 p.m.	..	Political Science or a Language.
2 p.m. to 6 p.m.	..	General Indian History.
Friday, 23rd March—		
10 a.m. to 1 p.m.	..	Constitutional History of Great Britain and India.
2 p.m. to 5 p.m.	..	Outlines of European History.
Thursday 27th March—		
10 a.m. to 1 p.m.	..	Economics—General.

Group (v-B)—History and Economics.

Thursday, 22nd March—		
10 a.m. to 1 p.m.	..	Modern History.
2 p.m. to 6 p.m.	..	General Indian History.
Friday, 23rd March—		
10 a.m. to 1 p.m.	..	Economics Special—Public Finance.
2 p.m. to 5 p.m.	..	Economics Special—Currency and Banking.
Saturday, 24th March—		
10 a.m. to 1 p.m.	..	Economics Special—Rural Economics.
2 p.m. to 5 p.m.	..	Economics Special—Labour Problems.
Tuesday, 27th March—		
10 a.m. to 1 p.m.	..	Economics—General.

Group (vi)—Languages other than English.

Sanskrit and Early Indian History.

Tuesday 27th March—		
10 a.m. to 1 p.m.	..	Books of the Early Period.
2 p.m. to 5 p.m.	..	Books of the Later Period I.
Wednesday 28th March—		
10 a.m. to 1 p.m.	..	Books of the Later Period II.
2 p.m. to 5 p.m.	..	Grammar.
Wednesday, 4th April—		
10 a.m. to 1 p.m.	..	History of Sanskrit Language and Literature.
2 p.m. to 5 p.m.	..	Early Indian History.

Urdu and Indian History—Muslim Period or Arabic or Persian.

Thursday, 22nd March—		
10 a.m. to 1 p.m.	..	Prose books.
2 p.m. to 5 p.m.	..	Poetry.
Friday, 23rd March—		
10 a.m. to 1 p.m.	..	Translation.
2 p.m. to 5 p.m.	..	Grammar including Rhetoric and Prosody.
Saturday, 24th March—		
10 a.m. to 1 p.m.	..	History of Urdu Language and Literature.
2 p.m. to 5 p.m.	..	Indian History—Muslim Period or Arabic or Persian.

Arabic and Early Muslim History.

Thursday, 22nd March—		
10 a.m. to 1 p.m.	..	Prose books.
2 p.m. to 5 p.m.	..	Poetry.
Friday, 23rd March—		
10 a.m. to 1 p.m.	..	Translation.
2 p.m. to 5 p.m.	..	Grammar including Rhetoric and Prosody.
Saturday 24th March—		
10 a.m. to 1 p.m.	..	History of Arabic Language and Literature.
2 p.m. to 5 p.m.	..	Early Muslim History.

Persian and Early Muslim History.

Saturday, 24th March—		
2 p.m. to 5 p.m.	..	Early Muslim History.
Tuesday, 27th March—		
10 a.m. to 1 p.m.	..	Prose Books.
2 p.m. to 5 p.m.	..	Poetry
Wednesday, 28th March—		
10 a.m. to 1 p.m.	..	Translation.
2 p.m. to 5 p.m.	..	Grammar including Rhetoric and Prosody.
Wednesday, 4th April—		
10 a.m. to 1 p.m.	..	History of Persian Language and Literature.

A Dravidian Language and Early South Indian History or Sanskrit.

Thursday 22nd March—		
10 a.m. to 1 p.m.	..	Set books and History of Literature I.
2 p.m. to 5 p.m.	..	Set books and History of Literature II.

Days and hours.	Subjects.
1934.	
Friday, 23rd March—	
10 a.m. to 1 p.m. ..	History of Language and Grammar, Comparative Grammar.
1 p.m. to 5 p.m. ..	
Saturday, 24th March—	
10 a.m. to 1 p.m. ..	Composition
1 p.m. to 3 p.m. ..	Optional Subject in Sanskrit.

B.A. (HONOURS) DEGREE EXAMINATION, MARCH 1934

(New Regulations.)

PRELIMINARY.

Monday, 19th March—	
10 a.m. to 1 p.m. ..	Composition
2 p.m. to 5 p.m. ..	Prose or English History.

B.A. (HONOURS) DEGREE EXAMINATION (NEW REGULATIONS) AND M.A. DEGREE EXAMINATION, MARCH 1934

FINAL.

Branch I—Mathematics.

Monday, 19th March—	
10 a.m. to 1 p.m. ..	Pure Mathematics I
2 p.m. to 5 p.m. ..	Applied Mathematics I.
Tuesday, 20th March—	
10 a.m. to 1 p.m. ..	Pure Mathematics II
2 p.m. to 5 p.m. ..	Applied Mathematics II
Wednesday, 21st March—	
10 a.m. to 1 p.m. ..	Pure Mathematics III
2 p.m. to 5 p.m. ..	Applied Mathematics III
Thursday, 22nd March—	
10 a.m. to 1 p.m. ..	Linear Differential Equations or Irrotational motion in Liquids.
2 p.m. to 5 p.m. ..	Real Conduction or Theory of Uniform Functions of a Complex Variable and Integral Functions.
Friday, 23rd March—	
10 a.m. to 1 p.m. ..	Statistics including Probabilities and Errors of Observation or Planetary and Lunar Theories.

Branch II—Philosophy

Monday, 19th March—	
10 a.m. to 1 p.m. ..	Essay
2 p.m. to 5 p.m. ..	Psychology.
Tuesday, 20th March—	
10 a.m. to 1 p.m. ..	Theory of Knowledge
2 p.m. to 5 p.m. ..	Outlines of Indian Philosophy.
Wednesday, 21st March—	
10 a.m. to 1 p.m. ..	European Philosophy from Descartes to Kant.
2 p.m. to 5 p.m. ..	Ethics.
Thursday, 22nd March—	
10 a.m. to 1 p.m. ..	Special Subject—Sir Henry Jones "A faith that enquires," or Philosophy of Religion
2 p.m. to 5 p.m. ..	Special Subject—Aristotle Volumes on Political Philosophy.

Branch III—History, Economics and Politics.

Monday, 19th March—	
10 a.m. to 1 p.m. ..	Essay
2 p.m. to 5 p.m. ..	Indian History—General.
Tuesday, 20th March—	
10 a.m. to 1 p.m. ..	Politics—General.
2 p.m. to 5 p.m. ..	Economics—General.
Wednesday, 21st March—	
10 a.m. to 1 p.m. ..	Constitutional History of Great Britain and Ireland.
2 p.m. to 5 p.m. ..	Indian History Special—Vijayanagar Empire
	Politics special—Federalism—Ancient and Modern.
Thursday, 22nd March—	
10 a.m. to 1 p.m. ..	Politics Special—Politics) Writings of Burke
	Economics Special—Banking and Currency.
2 p.m. to 5 p.m. ..	Economics Special—Public Finance.
Friday, 23rd March—	
10 a.m. to 1 p.m. ..	Indian History Special—British Indian Administration.

Branch IV—Economics and Politics or History.

Monday, 19th March—	
10 a.m. to 1 p.m. ..	Essay
2 p.m. to 5 p.m. ..	Indian History—General (Optional).
Tuesday, 20th March—	
10 a.m. to 1 p.m. ..	Politics—General (Optional).
2 p.m. to 5 p.m. ..	Economics I
Wednesday, 21st March—	
10 a.m. to 1 p.m. ..	Economics II.
2 p.m. to 5 p.m. ..	Economic History.
Thursday, 22nd March—	
10 a.m. to 1 p.m. ..	Economics Special—Banking and Currency.
2 p.m. to 5 p.m. ..	Economics Special—Public Finance.

Branch VI—English Language and Literature.

Monday, 19th March—	
10 a.m. to 1 p.m. ..	History of the English Language.
2 p.m. to 5 p.m. ..	Shakespeare
Tuesday, 20th March—	
10 a.m. to 1 p.m. ..	Modern English Literature I
2 p.m. to 5 p.m. ..	Modern English Literature II.
Wednesday, 21st March—	
10 a.m. to 1 p.m. ..	Beowulf and other Old English Texts.
2 p.m. to 5 p.m. ..	Modern English Literature III.
Thursday, 22nd March—	
10 a.m. to 1 p.m. ..	Chaucer and other Middle English Texts.
2 p.m. to 5 p.m. ..	Essay.

Days and hours.	Subjects.
1934.	
Friday, 23rd March—	
10 a.m. to 1 p.m. ..	Special Period or Subject— Age of Pope and Johnson I Wordsworth and his Contemporaries I
2 p.m. to 5 p.m. ..	Age of Pope and Johnson II. Wordsworth and his Contemporaries II

Branch VII—Sanskrit Language and Literature.

Monday, 19th March—	
10 a.m. to 1 p.m. ..	Comparative Philology and Comparative Grammar
2 p.m. to 5 p.m. ..	History of the Sanskrit Language and Literature
Tuesday, 20th March—	
10 a.m. to 1 p.m. ..	Prescribed Text-books—General.
2 p.m. to 5 p.m. ..	Grammar, Prosody and Poetics.
Wednesday, 21st March—	
10 a.m. to 1 p.m. ..	Translation.
1 p.m. to 5 p.m. ..	Prescribed Text-books—Special I.
Thursday, 22nd March—	
10 a.m. to 1 p.m. ..	Prescribed Text-books—Special II.
2 p.m. to 5 p.m. ..	Prescribed Text-books—Special III.
Friday, 23rd March—	
10 a.m. to 1 p.m. ..	Essay.

B.A. (HONOURS) AND M.A. DEGREE EXAMINATIONS, MARCH 1934.

(Transitory Regulations.)

(FINAL.)

Branch I—Mathematics.

Monday, 19th March—	
10 a.m. to 1 p.m. ..	Pure Mathematics I
2 p.m. to 5 p.m. ..	Applied Mathematics I
Tuesday, 20th March—	
10 a.m. to 1 p.m. ..	Pure Mathematics II.
2 p.m. to 5 p.m. ..	Applied Mathematics II.
Wednesday, 21st March—	
10 a.m. to 1 p.m. ..	Pure Mathematics III.
2 p.m. to 5 p.m. ..	Applied Mathematics III.
Thursday, 22nd March—	
10 a.m. to 1 p.m. ..	Linear Differential Equations or Irrotational motion in Liquids.
2 p.m. to 5 p.m. ..	Real Conduction or Theory of Uniform Functions of a Complex Variable and Integral Functions.
Friday, 23rd March—	
10 a.m. to 1 p.m. ..	Statistics including Probabilities and Errors of Observation or Planetary and Lunar Theories.

Branch II—Philosophy

Monday, 19th March—	
10 a.m. to 1 p.m. ..	Essay
2 p.m. to 5 p.m. ..	Psychology.
Tuesday, 20th March—	
10 a.m. to 1 p.m. ..	Logic and Theory of Knowledge
2 p.m. to 5 p.m. ..	Outlines of Indian Philosophy
Wednesday, 21st March—	
10 a.m. to 1 p.m. ..	Outlines of European Philosophy.
2 p.m. to 5 p.m. ..	Ethics.
Thursday, 22nd March—	
10 a.m. to 1 p.m. ..	General Philosophy
2 p.m. to 5 p.m. ..	Optional Subject—Political Philosophy

Branch II-A—Physical Sciences.

Monday, 19th March—	
10 a.m. to 1 p.m. ..	Properties of Matter
2 p.m. to 5 p.m. ..	Heat and Sound.
Tuesday, 20th March—	
10 a.m. to 1 p.m. ..	Sound and Light.
2 p.m. to 5 p.m. ..	Magnetism and Electricity.
Wednesday, 21st March—	
10 a.m. to 1 p.m. ..	Optional Subjects— Kinetic Theory of gases and its applications or Radiation II.—X Rays and their applications.

Branch II-B—Physical Sciences.

Monday, 19th March—	
10 a.m. to 1 p.m. ..	General Chemistry.
2 p.m. to 5 p.m. ..	Physical Chemistry.
Tuesday, 20th March—	
10 a.m. to 1 p.m. ..	Inorganic Chemistry.
2 p.m. to 5 p.m. ..	Organic Chemistry
Wednesday, 21st March—	
10 a.m. to 1 p.m. ..	Optional Subject—Biochemistry or Assays Chemistry.

Branch III—Natural Science.

MAIN SUBJECTS,

Botany.

Monday, 19th March—	
10 a.m. to 1 p.m. ..	Algæ, Fungi, etc.
2 p.m. to 5 p.m. ..	Pteridophytes, etc.
Tuesday, 20th March—	
10 a.m. to 1 p.m. ..	Histology, etc.
2 p.m. to 5 p.m. ..	Systematic Botany, etc.

Zoology.

Monday, 19th March—	
10 a.m. to 1 p.m. ..	Invertebrata I
2 p.m. to 5 p.m. ..	Invertebrata II.
Tuesday, 20th March—	
10 a.m. to 1 p.m. ..	Chordata.
2 p.m. to 5 p.m. ..	General Principles.

Days and hours. 1934.	Subjects.
	Geology.
Monday, 19th March—	
10 a.m. to 1 p.m.	.. General and structural Geology.
2 p.m. to 4 p.m.	.. Stratigraphy and Palæontology.
Tuesday, 20th March—	
10 a.m. to 1 p.m.	.. Mineralogy.
2 p.m. to 3 p.m.	.. Petrology.

Branch III-A—History, Economics and Politics.

Monday, 19th March—	
10 a.m. to 1 p.m.	.. Essay.
2 p.m. to 6 p.m.	.. Indian History—General.
Tuesday, 20th March—	
10 a.m. to 1 p.m.	.. Politics—General.
2 p.m. to 5 p.m.	.. Economics—General.
Wednesday, 21st March—	
10 a.m. to 1 p.m.	.. Constitutional History of Great Britain and Ireland.
2 p.m. to 4 p.m.	.. Indian History Special—Vijayanagar Empire. Politics Special—Feudalism—Ancient and Modern.
Thursday, 22nd March—	
10 a.m. to 1 p.m.	.. Politics Special—Political Writings of Burke. Economics Special—Currency and Finance.
2 p.m. to 5 p.m.	.. Economics Special—Public Finance.
Friday, 23rd March—	
10 a.m. to 1 p.m.	.. Indian History Special—British Indian Administration.

Branch III-B—History, Economics and Politics.

Monday, 19th March—	
10 a.m. to 1 p.m.	.. Essay.
2 p.m. to 5 p.m.	.. Indian History—General.
Tuesday, 20th March—	
10 a.m. to 1 p.m.	.. Politics—General.
2 p.m. to 5 p.m.	.. Economics I.
Wednesday, 21st March—	
10 a.m. to 1 p.m.	.. Economics II.
Thursday, 22nd March—	
10 a.m. to 1 p.m.	.. Economics—Special—Banking and Currency.
2 p.m. to 5 p.m.	.. Economics—Special—Public Finance.

Branch IV—Two Languages other than English.

Sanskrit.

Tuesday, 27th March—	
10 a.m. to 1 p.m.	.. Books of the early period.
2 p.m. to 5 p.m.	.. Books of the later period I.
Wednesday, 28th March—	
10 a.m. to 1 p.m.	.. Books of the later period II.
2 p.m. to 5 p.m.	.. Grammar
Wednesday, 4th April—	
10 a.m. to 1 p.m.	.. History of Sanskrit Language and Literature.
2 p.m. to 4 p.m.	.. Advanced composition.

Urdu.

Thursday, 22nd March—	
10 a.m. to 1 p.m.	.. Prose books.
2 p.m. to 5 p.m.	.. Poetry
Friday, 23rd March—	
10 a.m. to 1 p.m.	.. Translation.
2 p.m. to 6 p.m.	.. Grammar including Rhetoric and Prosody.
Saturday, 24th March—	
10 a.m. to 1 p.m.	.. History of Urdu Language and Literature.
2 p.m. to 6 p.m.	.. Advanced composition.

Arabic.

Thursday, 22nd March—	
10 a.m. to 1 p.m.	.. Prose Books.
2 p.m. to 5 p.m.	.. Poetry.
Friday, 23rd March—	
10 a.m. to 1 p.m.	.. Translation.
2 p.m. to 5 p.m.	.. Grammar including Rhetoric and Prosody
Saturday, 24th March—	
10 a.m. to 1 p.m.	.. History of Arabic Language and Literature.
2 p.m. to 5 p.m.	.. Advanced composition.

Persian.

Tuesday, 27th March—	
10 a.m. to 1 p.m.	.. Prose Books.
2 p.m. to 5 p.m.	.. Poetry.
Wednesday, 28th March—	
10 a.m. to 1 p.m.	.. Translation.
2 p.m. to 6 p.m.	.. Grammar including Rhetoric and Prosody
Wednesday, 4th April—	
10 a.m. to 1 p.m.	.. History of Persian Language and Literature.
2 p.m. to 5 p.m.	.. Advanced composition.

A Dravidian Language

Thursday, 22nd March—	
10 a.m. to 1 p.m.	.. Set Books and History of Literature I.
2 p.m. to 5 p.m.	.. Set Books and History of Literature II.
Friday, 23rd March—	
10 a.m. to 1 p.m.	.. History of Language and Grammar.
2 p.m. to 6 p.m.	.. Comparative Grammar.
Saturday, 24th March—	
10 a.m. to 1 p.m.	.. Composition
2 p.m. to 5 p.m.	.. Additional composition.

Days and hours. 1934.	Subjects.
	Branch V—English Language and Literature.
Monday, 19th March—	
10 a.m. to 1 p.m.	.. History of the English Language.
2 p.m. to 5 p.m.	.. Shakespeare.
Tuesday, 20th March—	
10 a.m. to 1 p.m.	.. Modern English Literature I.
2 p.m. to 5 p.m.	.. Modern English Literature II.
Wednesday, 21st March—	
10 a.m. to 1 p.m.	.. Beowulf and other Old English Texts.
2 p.m. to 5 p.m.	.. Modern English Literature III.
Thursday, 22nd March—	
10 a.m. to 1 p.m.	.. Chaucer and other Middle English Texts.
2 p.m. to 5 p.m.	.. Essay.
Friday, 23rd March—	
10 a.m. to 1 p.m.	.. Special Period or Subject— Age of Pope and Johnson I. Wordsworth and his Contemporaries I.
2 p.m. to 5 p.m.	.. Special Period or Subject— Age of Pope and Johnson II. Wordsworth and his Contemporaries II.

Branch VI—Sanskrit Language and Literature.

Monday, 19th March—	
10 a.m. to 1 p.m.	.. Comparative Philology and Comparative Grammar.
2 p.m. to 5 p.m.	.. History of Sanskrit Language and Literature.
Tuesday, 20th March—	
10 a.m. to 1 p.m.	.. Prescribed Text-books (General).
2 p.m. to 5 p.m.	.. Grammar Prosody and Poetics.
Wednesday, 21st March—	
10 a.m. to 1 p.m.	.. Translation.
2 p.m. to 5 p.m.	.. Prescribed Text-books Special I.
Thursday, 22nd March—	
10 a.m. to 1 p.m.	.. Prescribed Text-books Special II.
2 p.m. to 5 p.m.	.. Prescribed Text-books Special III.
Friday, 23rd March—	
10 a.m. to 1 p.m.	.. Essay

B.Sc. DEGREE EXAMINATION, MARCH 1934.

PART I.

Monday, 19th March—	
10 a.m. to 1 p.m.	.. Composition.
2 p.m. to 5 p.m.	.. Prose.

PART II.

MAIN SUBJECTS.

Mathematics

Tuesday, 20th March—	
10 a.m. to 1 p.m.	.. Algebra and Trigonometry.
2 p.m. to 5 p.m.	.. Geometry.
Wednesday, 21st March—	
10 a.m. to 12-30 p.m.	.. Calculus.
2 p.m. to 4-30 p.m.	.. Dynamics.

Physics.

Tuesday, 20th March—	
10 a.m. to 12-30 p.m.	.. Dynamics and Hydrostatics.
2 p.m. to 4-30 p.m.	.. Properties of Matter and Heat.
Wednesday, 21st March—	
10 a.m. to 12-30 p.m.	.. Light and Sound.
2 p.m. to 4-30 p.m.	.. Electricity and Magnetism.

Chemistry

Tuesday, 20th March—	
10 a.m. to 1 p.m.	.. General Chemistry.
2 p.m. to 5 p.m.	.. Inorganic Chemistry.
Wednesday, 21st March—	
10 a.m. to 1 p.m.	.. Organic Chemistry

Botany, Zoology or Geology

Tuesday, 20th March—	
10 a.m. to 1 p.m.	.. Paper I.
2 p.m. to 5 p.m.	.. Paper II.

SUBSIDIARY SUBJECTS.

Mathematics.

Saturday, 24th March—	
10 a.m. to 1 p.m.	.. Paper I.
2 p.m. to 5 p.m.	.. Paper II

Physics.

Thursday, 22nd March—	
10 a.m. to 12 noon	.. General Physics, Heat and Sound.
2 p.m. to 4 p.m.	.. Light, Electricity and Magnetism.

Chemistry.

Friday, 23rd March—	
10 a.m. to 1 p.m.	.. General and Inorganic Chemistry
2 p.m. to 4 p.m.	.. Organic Chemistry.

Botany.

Tuesday, 27th March—	
10 a.m. to 12 noon	.. Paper I.
2 p.m. to 4 p.m.	.. Paper II.

Zoology.

Thursday, 22nd March—	
10 a.m. to 12 noon	.. Paper I.
2 p.m. to 4 p.m.	.. Paper II.

Days and hours. 1934	Subjects.

Geology or Mechanical Engineering.

Saturday, 24th March—		
10 a.m. to 12 noon	..	Paper I.
4 p.m. to 4 p.m.	..	Paper II.

Electrical Engineering.

Thursday, 22nd March—		
10 a.m. to 12 noon	..	Paper I.
2 p.m. to 4 p.m.	..	Paper II.

B.Sc. (HONOURS) DEGREE EXAMINATION, MARCH 1934.

PART I.

Monday, 19th March—		
10 a.m. to 1 p.m.	..	Composition.
2 p.m. to 5 p.m.	..	Prose.

B.Sc. HONOURS (PART II) DEGREE EXAMINATION, MARCH 1934.

Mark Numbers.

Branch II—Physics.

Monday, 19th March—		
10 a.m. to 1 p.m.	..	Properties of Matter
2 p.m. to 5 p.m.	..	Sound and Light.
Tuesday, 20th March—		
10 a.m. to 1 p.m.	..	Magnetism and Electricity.
2 p.m. to 5 p.m.	..	
Wednesday, 21st March—		
10 a.m. to 1 p.m.	..	Optional Subject— Kinetic Theory of Gases and its applications or Radiation II. X-Rays and their applications.

Branch III—Chemistry.

Monday, 19th March—		
10 a.m. to 1 p.m.	..	General Chemistry
2 p.m. to 5 p.m.	..	Physical Chemistry.
Tuesday, 20th March—		
10 a.m. to 1 p.m.	..	Inorganic Chemistry.
2 p.m. to 5 p.m.	..	Organic Chemistry
Wednesday, 21st March—		
10 a.m. to 1 p.m.	..	Optional Subject— Biochemistry or Electro Chemistry.

Branch IV—Botany.

Monday, 19th March—		
10 a.m. to 1 p.m.	..	Algæ, Fungi, etc.
2 p.m. to 5 p.m.	..	Pteridophyta, etc.
Tuesday, 20th March—		
10 a.m. to 1 p.m.	..	Physiology, etc
2 p.m. to 5 p.m.	..	Economic Botany, etc.
Wednesday, 21st March—		
10 a.m. to 1 p.m.	..	Special Subjects— Mycology and Taxonomy of Angiosperms.

Branch V—Zoology.

Monday, 19th March—		
10 a.m. to 1 p.m.	..	Invertebrata I.
2 p.m. to 5 p.m.	..	Invertebrata II.
Tuesday, 20th March—		
10 a.m. to 1 p.m.	..	Chordata.
2 p.m. to 5 p.m.	..	General Principles.

Branch VI—Geology.

Monday, 19th March—		
10 a.m. to 1 p.m.	..	General and Structural Geology
2 p.m. to 5 p.m.	..	Stratigraphy and Palæontology
Tuesday, 20th March—		
10 a.m. to 1 p.m.	..	Mineralogy.
2 p.m. to 5 p.m.	..	Petrology.

SUBSIDIARY SUBJECTS.

Mathematics.

Saturday, 24th March—		
10 a.m. to 2 p.m.	..	Paper I.
2 p.m. to 5 p.m.	..	Paper II.

Physics.

Thursday, 22nd March—		
10 a.m. to 12 noon	..	General Physics, Heat and Sound.
2 p.m. to 4 p.m.	..	Light, Electricity and Magnetism.

Chemistry.

Friday, 23rd March—		
10 a.m. to 1 p.m.	..	General and Inorganic Chemistry.
2 p.m. to 4 p.m.	..	Organic Chemistry

Botany

Tuesday, 27th March—		
10 a.m. to 12 noon	..	Paper I.
2 p.m. to 4 p.m.	..	Paper II.

Zoology.

Thursday, 22nd March—		
10 a.m. to 12 noon	..	Paper I.
2 p.m. to 4 p.m.	..	Paper II.

Geology.

Saturday, 24th March—		
10 a.m. to 12 noon	..	Paper I.
2 p.m. to 4 p.m.	..	Paper II.

L.T. DEGREE EXAMINATION, APRIL 1934.

Wednesday, 4th April—		
10 a.m. to 1 p.m.	..	Theory and Practice of Education, A.E.C.I
2 p.m. to 5 p.m.	..	Theory and Practice of Education, A.E.C.II.

Days and hours. 1934.	Subjects.

Thursday, 5th April—		
10 a.m. to 11.30 a.m.	..	Special Subject—Mass Education
2 p.m. to 3 p.m.	..	Methods of Teaching English Ed.
Friday, 6th April—		
10 a.m. to 1 p.m.	..	Methods of Teaching (in Optional Subject Pg.

FIRST EXAMINATION IN ENGINEERING, MARCH 1934.

Monday, 19th March—		
10 a.m. to 1 p.m.	..	Mathematics I.
2 p.m. to 5 p.m.	..	Mathematics II.
Tuesday, 20th March—		
10 a.m. to 12.30 noon	..	Physics.
2 p.m. to 4 p.m.	..	Chemistry.
Wednesday, 21st March—		
10 a.m. to 4 p.m.	..	Applied Mechanics.
2 p.m. to 4 p.m.	..	Civil Engineering I.
Thursday, 22nd March—		
10 a.m. to 1 p.m.	..	Civil Engineering II
2 p.m. to 5 p.m.	..	Mechanical Engineering.
Friday, 23rd March—		
10 a.m. to 1 p.m.	..	Electrical Engineering
2 p.m. to 4 p.m.	..	Surveying.
Saturday, 24th March—		
10 a.m. to 1 p.m.	..	Geometrical Drawing.
2 p.m. to 5 p.m.	..	Building Drawing.
Tuesday, 27th March—		
10 a.m. to 1 p.m.	..	Machine Drawing.

B.E. DEGREE EXAMINATION, MARCH 1934.

CIVIL BRANCH.

Monday, 19th March—		
10 a.m. to 1 p.m.	..	Mathematics I.
2 p.m. to 5 p.m.	..	Mathematics II.
Tuesday, 20th March—		
10 a.m. to 1 p.m.	..	Strength of Materials and Theory of Structures I.
2 p.m. to 5 p.m.	..	Strength of Materials and Theory of Structures II.
Wednesday, 21st March—		
10 a.m. to 1 p.m.	..	Hydraulics.
2 p.m. to 4 p.m.	..	Municipal Engineering I.
Thursday, 22nd March—		
10 a.m. to 1 p.m.	..	Structural Engineering II
2 p.m. to 5 p.m.	..	Highway Engineering and Railway Engineering
Friday, 23rd March—		
10 a.m. to 1 p.m.	..	Civil Engineering Drawing I
2 p.m. to 5 p.m.	..	Irrigation Engineering and Rock and Harbour Engineering.
Saturday, 24th March—		
10 a.m. to 1 p.m.	..	Sanitary Engineering.
2 p.m. to 5 p.m.	..	Surveying.
Tuesday, 27th March—		
10 a.m. to 2 p.m.	..	Civil Engineering Drawing II.

MECHANICAL BRANCH.

Monday, 19th March—		
10 a.m. to 1 p.m.	..	Mathematics I.
2 p.m. to 5 p.m.	..	Mathematics II.
Tuesday, 20th March—		
10 a.m. to 1 p.m.	..	Strength of Materials and Theory of Structures.
2 p.m. to 5 p.m.	..	Theory of Machines.
Wednesday, 21st March—		
10 a.m. to 1 p.m.	..	Electrical Technology I.
2 p.m. to 5 p.m.	..	Electrical Technology II.
Thursday, 22nd March—		
10 a.m. to 1 p.m.	..	Heat Engines I.
2 p.m. to 5 p.m.	..	Heat Engines II.
Friday, 23rd March—		
10 a.m. to 1 p.m.	..	Machine Drawing and Design I.
2 p.m. to 5 p.m.	..	Fuels, Gas Plants and Boilers.
Saturday, 24th March—		
10 a.m. to 1 p.m.	..	Hydraulic Machinery.
2 p.m. to 5 p.m.	..	Workshop Practice and Machine Tools.
Tuesday, 27th March—		
10 a.m. to 1 p.m.	..	Machine Drawing and Design II.

ELECTRICAL BRANCH.

Monday, 19th March—		
10 a.m. to 1 p.m.	..	Mathematics I.
2 p.m. to 5 p.m.	..	Mathematics II.
Tuesday, 20th March—		
10 a.m. to 1 p.m.	..	Strength of Materials and Theory of Structures.
2 p.m. to 5 p.m.	..	Theory of Machines.
Wednesday, 21st March—		
10 a.m. to 1 p.m.	..	Electrical Technology I.
2 p.m. to 5 p.m.	..	Electrical Technology II.
Thursday, 22nd March—		
10 a.m. to 1 p.m.	..	Heat Engines.
2 p.m. to 5 p.m.	..	Principles of Electrical Machinery I.
Friday, 23rd March—		
10 a.m. to 1 p.m.	..	Principles of Electrical Machinery II.
2 p.m. to 5 p.m.	..	Electrical Measurements and Measuring Instruments.
Saturday, 24th March—		
10 a.m. to 1 p.m.	..	Power Generation, Transmission and Utilization I
2 p.m. to 5 p.m.	..	Power Generation, Transmission and Utilization II.
Tuesday, 27th March—		
10 a.m. to 1 p.m.	..	Machine Drawing and Design.

B.Sc. DEGREE EXAMINATION IN AGRICULTURE, 1934.

NEW REGULATIONS.

First Examination.

Wednesday, 4th April—		
7 a.m. to 12 noon	..	Agriculture.
1 p.m. to 4 p.m.	..	Botany
Thursday, 5th April—		
7 a.m. to 10 a.m.	..	Chemistry
1 p.m. to 4 p.m.	..	Zoology.

Days and hours. 1934.	Subjects.

Second Examination.

Wednesday, 4th April—	
7 a.m. to 10 a.m.	.. Agriculture—Plant Husbandry I.
2 p.m. to 6 p.m.	.. Agriculture—Plant Husbandry II.
Thursday, 5th April—	
7 a.m. to 11 a.m.	.. Agricultural Engineering.
1 p.m. to 4 p.m.	.. Agricultural Zoology.
Friday, 6th April—	
1 p.m. to 4 p.m.	.. Animal Hygiene.

OLD REGULATIONS.

Part I.

Wednesday, 4th April—	
7 a.m. to 10 a.m.	.. Botany.
1 p.m. to 4 p.m.	.. Chemistry.
Thursday, 5th April—	
7 a.m. to 10 a.m.	.. Engineering.
1 p.m. to 4 p.m.	.. Zoology.
Friday, 6th April—	
7 a.m. to 11 a.m.	.. Agriculture 2.
1 p.m. to 4 p.m.	.. Agriculture II (including Animal Hygiene).

Part II.

Saturday, 7th April—	
7 a.m. to 10 a.m.	.. Botany I.
2 p.m. to 6 p.m.	.. Botany II.
Monday, 9th April—	
7 a.m. to 10 a.m.	.. Chemistry I.
1 p.m. to 4 p.m.	.. Chemistry II.
Tuesday, 10th April—	
7 a.m. to 10 a.m.	.. Agriculture I.
1 p.m. to 4 p.m.	.. Agriculture II.
Wednesday, 11th April—	
7 a.m. to 10 a.m.	.. Agriculture—Essay.

FIRST EXAMINATION IN LAW, APRIL 1934.

Monday, 16th April—	
2 p.m. to 5 p.m.	.. Jurisprudence.
7 p.m. to 9 p.m.	.. Roman Law.
Tuesday, 17th April—	
10 a.m. to 12 Noon	.. Indian Constitutional Law.
2 p.m. to 5 p.m.	.. The Law of Torts.
Wednesday, 18th April—	
10 a.m. to 3 p.m.	.. Contracts, etc., I.
2 p.m. to 5 p.m.	.. Contracts, etc., II.

B.L. DEGREE EXAMINATION, APRIL 1934.

Monday, 16th April—	
10 a.m. to 1 p.m.	.. Law of Property I—Real Property Trusts and Easements.
2 p.m. to 5 p.m.	.. Law of Property II—Transfer of Property Act.
Tuesday, 17th April—	
10 a.m. to 12 Noon	.. Madras Land Tenures.
2 p.m. to 5 p.m.	.. Hindu Law and Muhammadan Law.
Wednesday, 18th April—	
10 a.m. to 1 p.m.	.. Criminal Law.
2 p.m. to 4 p.m.	.. Law of Evidence.

M.L. DEGREE EXAMINATION, 1934.

BRANCH I—JURISPRUDENCE.

Monday, 16th July—	
10 a.m. to 1 p.m.	.. Jurisprudence—General.
2 p.m. to 5 p.m.	.. Comparative Jurisprudence with special reference to Hindu, Hindu and Muhammadan Systems.
Tuesday, 17th July—	
10 a.m. to 1 p.m.	.. History of the Common Law of England.
2 p.m. to 5 p.m.	.. History of Equity and Equity Jurisprudence.
Wednesday, 18th July—	
10 a.m. to 1 p.m.	.. Legislation (Theory, Method and Interpretation).
2 p.m. to 5 p.m.	.. Special Subjects—Roman Law, in connection with Law or Ancient Law and the Laws including Customary Law in India (including Burma).
Thursday, 19th July—	
10 a.m. to 1 p.m.	.. Essay.

BRANCH II—CONSTITUTIONAL LAW.

Monday, 16th July—	
10 a.m. to 1 p.m.	.. Constitutional Law of England and its History.
2 p.m. to 5 p.m.	.. Indian Constitutional Law and its History.
Tuesday, 17th July—	
10 a.m. to 1 p.m.	.. Constitutional Law of the British Dominions and other countries, viz., U.S.A., Japan, Germany.
2 p.m. to 5 p.m.	.. Public Authorities, Corporations and Officers.
Wednesday, 18th July—	
10 a.m. to 1 p.m.	.. Law of Elections.
2 p.m. to 5 p.m.	.. British India and the Indian States (with special reference to Treaties).
Thursday 19th July—	
10 a.m. to 1 p.m.	.. Essay.

BRANCH III—INTERNATIONAL LAW.

Monday, 16th July—	
10 a.m. to 1 p.m.	.. Public International Law with Documents—Paper I.
2 p.m. to 5 p.m.	.. Public International Law with Documents—Paper II.
Tuesday, 17th July—	
10 a.m. to 1 p.m.	.. Private International Law—General.
2 p.m. to 5 p.m.	.. Private International Law—Domicile.

Days and hours. 1934.	Subjects.
Wednesday, 18th July—	
10 a.m. to 1 p.m.	.. Prize Law.
2 p.m. to 5 p.m.	.. Special Subject—Outlines of the History of Diplomacy and Diplomatic Practice or Treaties of Nations (Construction and Powers especially International Court of Justice), or the Monroe Doctrine and Inter-State Law in the United States, and International Law in the Far East, or British India and the Indian States (including Treaties).
Thursday, 19th July—	
10 a.m. to 1 p.m.	.. Essay.

BRANCH IV—TORTS AND CRIMES.

Monday, 16th July—	
10 a.m. to 1 p.m.	.. Theory of Crimes and the punishments including Criminology.
2 p.m. to 5 p.m.	.. Law of Crimes and Criminal Procedure in India.
Tuesday, 17th July—	
10 a.m. to 1 p.m.	.. History of Criminal Law and Procedure in England.
2 p.m. to 5 p.m.	.. Comparative Criminal Jurisprudence including Procedure.
Wednesday, 18th July—	
10 a.m. to 1 p.m.	.. Law in Torts and its History.
2 p.m. to 5 p.m.	.. Malfeasance and Nuisance and Libel and Slander.
Thursday, 19th July—	
10 a.m. to 1 p.m.	.. Essay.

BRANCH V—LAW OF OBLIGATIONS (Contracts and Torts).

Monday, 16th July—	
10 a.m. to 1 p.m.	.. Law of Contracts and its History.
2 p.m. to 5 p.m.	.. Special Subject—Agency and Partnership.
Tuesday, 17th July—	
10 a.m. to 12 noon	.. Remedies of Specific Performance, Injunctions and Damages and Quasi Subject.
2 p.m. to 5 p.m.	.. Special Subject—Negotiable Instruments.
Wednesday 18th July—	
10 a.m. to 1 p.m.	.. Law of Torts and its History.
2 p.m. to 5 p.m.	.. Special Subject—Negligence, Malfeasance, Libel and Slander.
Thursday, 19th July—	
10 a.m. to 1 p.m.	.. Essay.
2 p.m. to 5 p.m.	.. Special Subject—Sale of Goods and Bailments and Carriers.
Friday, 20th July—	
10 a.m. to 1 p.m.	.. Special Subject—Domestic Relations—Husband and Wife, Parent and Child, Master and Servant.

BRANCH VI—MERCANTILE LAW.

Monday, 16th July—	
10 a.m. to 1 p.m.	.. Company Law.
2 p.m. to 5 p.m.	.. Special Subjects—Agency and Partnership.
Tuesday, 17th July—	
10 a.m. to 1 p.m.	.. Banking including Negotiable Instruments.
2 p.m. to 5 p.m.	.. Sale of Goods.
Wednesday, 18th July—	
10 a.m. to 1 p.m.	.. Special Subjects—Bankruptcy or Patents Copyrights and Trademarks or Insurance—Life, Fire and Marine.
2 p.m. to 5 p.m.	.. Maritime Law (Merchant Shipping, Bills of Lading, Charter-parties and Collisions).
Thursday, 19th July—	
10 a.m. to 1 p.m.	.. Essay.

BRANCH VII—PERSONAL LAWS.

Monday, 16th July—	
10 a.m. to 1 p.m.	.. Hindu Law—Adoption, Marriage and Guardianship.
2 p.m. to 5 p.m.	.. Hindu Law—Joint Family and Succession.
Tuesday, 17th July—	
10 a.m. to 1 p.m.	.. Hindu Law Texts and their History and Rules of Interpretation.
2 p.m. to 5 p.m.	.. Law of Wills and Muhammadan Endowments.
Wednesday, 18th July—	
10 a.m. to 1 p.m.	.. Muhammadan Law and its History.
2 p.m. to 5 p.m.	.. Statute Law relating to Guardianship, Marriage and Succession in India.
Thursday 19th July—	
10 a.m. to 1 p.m.	.. Essay.

BRANCH VIII—TRANSFER OF PROPERTY.

Monday, 16th July—	
10 a.m. to 1 p.m.	.. Law of Transfer of Property in England and in India.
2 p.m. to 5 p.m.	.. Vendors and Purchasers of Mortgagor.
Tuesday, 17th July—	
10 a.m. to 1 p.m.	.. Wills, Succession and Insolvency.
2 p.m. to 5 p.m.	.. Conveyancing and Judicial Sale.
Wednesday 18th July—	
10 a.m. to 1 p.m.	.. Law of Private Trusts.
2 p.m. to 5 p.m.	.. Public Trusts and Charities.
Thursday, 19th July—	
10 a.m. to 1 p.m.	.. Essay.

BRANCH IX—REAL AND PERSONAL PROPERTY.

Monday, 16th July—	
10 a.m. to 1 p.m.	.. Real Property.
2 p.m. to 5 p.m.	.. Personal Property.
Tuesday, 17th July—	
10 a.m. to 1 p.m.	.. Highways—including Foreshore and Seashore.
2 p.m. to 5 p.m.	.. Easements and Waters.

Days and hours. 1934.	Subjects.
Wednesday, 18th July—	
10 a.m. to 1 p.m.	.. Land Tenures in India—Customary.
2 p.m. to 5 p.m.	.. Land Tenures in India—Statute Law.
Thursday, 19th July—	
10 a.m. to 1 p.m.	.. Essay.

ORIENTAL TITLES EXAMINATION, 1934.

ENTRANCE TEST TO VIDVAN COURSE.

Wednesday 21st March—	
10 a.m. to 12 noon	.. Text-books and Grammar.
2 p.m. to 5 p.m.	.. Composition of Composition and Translations

PRELIMINARY.

Days and hours. 1934	Subjects.	Vidvan (Part A in Regulation 7 of Chapter LV).
Monday, 19th March—		
10 a.m. to 1 p.m.	Prescribed Text-books —General I	Prescribed Vernacular Text-books
2 p.m. to 5 p.m.	Prescribed Text-books —General II.	Vernacular Composition.
Tuesday, 20th March—		
10 a.m. to 1 p.m.	Prescribed Text-books —Special I	Prescribed Sanskrit Text-books I
2 p.m. to 4 p.m.	Prescribed Text-books —Special II.	Prescribed Sanskrit Text-books II.

FINAL.

Wednesday, 21st March—		
10 a.m. to 1 p.m.	History of Sanskrit Literature and Literature.	History of Kavyas in verse and Literature.
2 p.m. to 5 p.m.	Prescribed Text-books, Special I	Prescribed Sanskrit Text-books.
Thursday, 22nd March—		
10 a.m. to 1 p.m.	Prescribed Text-books, Special II	Prescribed Vernacular Text-books relating to Grammar, Prosody and Poetics.
2 p.m. to 5 p.m.	Prescribed Text-books, Special III.	Nil.

VIDVAN.

For Part B in Regulation 7 of the Chapter LV.

Days and hours. 1934.	Subjects.
Preliminary.	
Monday, 19th March—	
10 a.m. to 1 p.m.	.. Prescribed Text-books I.
2 p.m. to 5 p.m.	.. Composition.
Tuesday, 20th March—	
10 a.m. to 1 p.m.	.. Prescribed Text-books II
2 p.m. to 5 p.m.	.. Remove Text-books and Translation.
Final.	
Wednesday, 21st March—	
10 a.m. to 1 p.m.	.. Prescribed Text books I.
2 p.m. to 5 p.m.	.. Prescribed Text-books II.
Thursday, 22nd March—	
10 a.m. to 1 p.m.	.. History of Language and Literature.
2 p.m. to 5 p.m.	.. Sanskrit Text-books.

For Part C in Regulation 7 of Chapter LV.

Monday, 19th March—	
10 a.m. to 1 p.m.	.. Prescribed Vernacular Text-books, Vernacular Composition.
2 p.m. to 5 p.m.	..
Thursday, 22nd March—	
10 a.m. to 1 p.m.	.. Prescribed Vernacular Text-books relating to Grammar, Prosody and Poetics.

For Part D in Regulation 7 of Chapter LV.

Preliminary.

Monday, 19th March—	
10 a.m. to 1 p.m.	.. Prescribed Text-books I.
2 p.m. to 5 p.m.	.. Composition.
Tuesday, 20th March—	
10 a.m. to 1 p.m.	.. Prescribed Text-books II
2 p.m. to 5 p.m.	.. History of Tamil Country

Final.

Wednesday, 21st March—	
10 a.m. to 1 p.m.	.. Prescribed Text-books in Poetry
2 p.m. to 5 p.m.	.. Prescribed Text-books relating to Advanced Grammar, Prosody and Poetics I
Thursday, 22nd March—	
10 a.m. to 1 p.m.	.. Prescribed Text-books relating to Advanced Grammar, Prosody and Poetics II.
2 p.m. to 5 p.m.	.. History of Language and Literature.
Friday, 23rd March—	
10 a.m. to 1 p.m.	.. Inscriptions.

AFZAL-UL-ULAMA.

Preliminary.

Monday, 19th March—	
10 a.m. to 1 p.m.	.. Tafsir and Hadith
2 p.m. to 5 p.m.	.. Fiqh, Aqaid and Manki
Tuesday, 20th March—	
10 a.m. to 1 p.m.	.. Prose Text-books
2 p.m. to 5 p.m.	.. Poetry Text-books.
Wednesday, 21st March—	
10 a.m. to 1 p.m.	.. History.
2 p.m. to 5 p.m.	.. Translation from Arabic into Urdu and vice versa or additional text-books in Arabic.

Final.

Thursday, 22nd March—	
10 a.m. to 1 p.m.	.. Tafsir, Hadith and Usul Hadith.
2 p.m. to 5 p.m.	.. Fiqh and Usul-ul-Fiqh.
Friday, 23rd March—	
10 a.m. to 1 p.m.	.. Prose Text-books.
2 p.m. to 2 p.m.	.. Poetry Text-books

Days and hours. 1934.	Subjects.
Final—cont.	
Saturday, 24th March—	
10 a.m. to 1 p.m.	.. History.
2 p.m. to 5 p.m.	.. Translation from Arabic into Urdu or vice versa or additional text-books in Arabic.
Tuesday, 27th March—	
10 a.m. to 1 p.m.	.. Munazir and Mubahasa.
2 p.m. to 5 p.m.	.. Composition in Arabic.

MUNSHI-I-FAZIL.

Preliminary.

Monday, 19th March—	
10 a.m. to 1 p.m.	.. Persian Text books.
2 p.m. to 5 p.m.	.. Urdu Text-books.
Tuesday, 20th March—	
10 a.m. to 1 p.m.	.. Translation from Persian into Urdu.
2 p.m. to 5 p.m.	.. Translation from Urdu into Persian.
Wednesday, 21st March—	
10 a.m. to 1 p.m.	.. Composition in Persian.
2 p.m. to 5 p.m.	.. Arabic Text-books.

Final.

Thursday, 22nd March—	
10 a.m. to 1 p.m.	.. Persian Text-books.
2 p.m. to 5 p.m.	.. Urdu Text books.
Friday, 23rd March—	
10 a.m. to 1 p.m.	.. Translation from Persian into Urdu.
2 p.m. to 5 p.m.	.. Translation from Urdu into Persian.
Saturday, 24th March—	
10 a.m. to 1 p.m.	.. History of Persian Language and Literature.
2 p.m. to 2 p.m.	.. Arabic Text-books.
Tuesday, 27th March—	
10 a.m. to 1 p.m.	.. Composition in Persian.

The Examination for Certificates of Proficiency in Modern Methods of Study as applied to Oriental Learning will be held on Wednesday, the 28th March 1934, from 10 a.m. to 1 p.m.

EXAMINATION FOR THE DIPLOMA IN ECONOMICS, 1934.

Monday, 9th April—	
10 a.m. to 1 p.m.	.. Economics.
2 p.m. to 5 p.m.	.. Statistical Methods
Tuesday, 10th April—	
10 a.m. to 1 p.m.	.. Recent Economic History and Economic Geography.
2 a.m. to 5 p.m.	.. Rural Economics.
Wednesday, 11th April—	
10 a.m. to 1 p.m.	.. Social Economics.
2 p.m. to 5 p.m.	.. Special Subjects.

EXAMINATION FOR THE DIPLOMA IN GEOGRAPHY, 1934.

Monday, 9th April—	
10 a.m. to 1 p.m.	.. Physical Basis of Geography, &c.
2 p.m. to 5 p.m.	.. General Regional Geography of the world.
Tuesday, 10th April—	
10 a.m. to 1 p.m.	.. General Regional Geography I—Asia.
2 p.m. to 5 p.m.	.. General Regional Geography II—Prescribed Countries.
Wednesday, 11th April—	
10 a.m. to 1 p.m.	.. Optional Subject.
2 p.m. to 5 p.m.	.. Practical Use of Instruments, etc.

EXAMINATION FOR THE DIPLOMA IN INDIAN MUSIC, 1934.

Monday, 9th April—	
10 a.m. to 12 noon	.. Written Examination.

EXAMINATION FOR THE CERTIFICATE IN LIBRARIANSHIP, 1934.

Friday 23rd June—	
10 a.m. to 1 p.m.	.. Written Examination.
2 p.m. to 5 p.m.	.. Practical Examination.

EXAMINATION FOR THE DIPLOMA IN EUROPEAN LANGUAGES, 1934.

French.

Monday 23rd July—	
10 a.m. to 1 p.m.	.. Text-books and Grammar.
2 p.m. to 5 p.m.	.. Translation.

German.

Tuesday, 24th July—	
10 a.m. to 1 p.m.	.. Text-books and Grammar.
2 p.m. to 5 p.m.	.. Translation

MEDICAL EXAMINATIONS.

PRE-REGISTRATION EXAMINATION, APRIL 1934.

Wednesday, 4th April—	
10 a.m. to 1 p.m.	.. Inorganic Chemistry.
2 p.m. to 5 p.m.	.. Physics.
Thursday 5th April—	
10 a.m. to 1 p.m.	.. Biology.

FIRST M.B. & B.S. EXAMINATION, APRIL 1934.

Wednesday, 4th April—	
10 a.m. to 1 p.m.	.. Organic Chemistry.
2 p.m. to 5 p.m.	.. Anatomy including Growth of Human Embryology
Thursday, 5th April—	
10 a.m. to 1 p.m.	.. Physiology including Bio-Chemistry.

SECOND M.B. & B.S. EXAMINATION, APRIL 1934.

Wednesday 4th April—	
10 a.m. to 1 p.m.	.. Pharmacology.
2 p.m. to 5 p.m.	.. Hygiene
Thursday 5th April—	
10 a.m. to 1 p.m.	.. General Pathology with Bacteriology.
2 p.m. to 5 p.m.	.. Ophthalmology.

FINAL M.B. & B.S. DEGREE EXAMINATION, APRIL 1934.

Monday, 9th April—	
10 a.m. to 1 p.m.	.. Forensic Medicine.
2 p.m. to 5 p.m.	.. Medicine.
Tuesday, 10th April—	
10 a.m. to 1 p.m.	.. Surgery.
Wednesday, 11th April—	
10 p.m. to 1 p.m.	.. Obstetrics and Gynæcology.

Days and hours. 1934	Subjects.

M.B. DEGREE EXAMINATION, APRIL 1934.

BRANCH I.

Wednesday, 4th April—	
10 a.m. to 1 p.m.	.. Medicine.
2 p.m. to 5 p.m.	.. Medicine including Mental Diseases and Pathology I.
Thursday, 5th April—	
10 a.m. to 1 p.m.	.. Medicine including Mental Diseases and Pathology II.

BRANCH II.

Wednesday, 4th April—	
10 a.m. to 7 p.m.	.. Medicine.
2 p.m. to 5 p.m.	.. Midwifery and Diseases of women and children including Pathology I.
Thursday, 5th April—	
10 a.m. to 1 p.m.	.. Midwifery and Diseases of women and children including Pathology II.

BRANCH III.

Wednesday, 4th April—	
10 a.m. to 1 p.m.	.. Medicine.
2 p.m. to 5 p.m.	.. Pathology I.
Thursday, 5th April—	
10 a.m. to 1 p.m.	.. Pathology II.

BRANCH IV.

Wednesday, 4th April—	
10 a.m. to 1 p.m.	.. Medicine.
2 p.m. to 5 p.m.	.. Special Medicine including the Pathology of Tropical Diseases I.
Thursday, 5th April—	
10 a.m. to 1 p.m.	.. Tropical Medicine including the Pathology of Tropical Diseases II.

M.B. DEGREE EXAMINATION, APRIL 1934.

Wednesday, 4th April—	
10 a.m. to 1 p.m.	.. Surgery I.
2 p.m. to 5 p.m.	.. Surgery II.
Thursday, 5th April—	
10 a.m. to 1 p.m.	.. Surgical Anatomy and Pathology.
2 p.m. to 5 p.m.	.. Special Subjects.

M.B.B.S. DEGREE EXAMINATION, APRIL 1934.

PART I.

Monday, 9th April—	
10 a.m. to 1 p.m.	.. Chemistry and Physics in relation to Public Health, etc.
2 p.m. to 5 p.m.	
Tuesday, 10th April—	.. Bacteriology.
10 a.m. to 12 noon	.. Medical Epidemiology and Parasitology.

PART II.

Monday, 16th July—	
10 a.m. to 1 p.m.	.. Principles and Practice of Public Health including Sanitary Engineering.
2 p.m. to 5 p.m.	.. Epidemiology and Infectious Diseases.
Tuesday, 17th July—	
10 a.m. to 1 p.m.	.. Sanitary Law and Vital Statistics.
Thursday, 19th July—	
7 a.m. to 1 p.m.	.. Public Health Administration (Report on Sanitary Inspection).

EXAMINATION FOR THE DIPLOMA IN MIDWIFERY, APRIL 1934.

Monday, 9th April—	
10 a.m. to 1 p.m.	.. Midwifery.
2 p.m. to 5 p.m.	.. Gynæcology and Diseases of a new born child

(Dates and hours of Practical Examinations will be notified later.)

(By order)

W. McLEAN,
Registrar.

Senate House, Madras,
6th February 1934.

ANDHRA UNIVERSITY.

NOTIFICATION.

STATUTE A.

It is hereby notified that the following statutes and amendments to the statutes adopted by the Senate at its meeting held on the 9th December 1933 received the assent of His Excellency the Chancellor on 25th January 1934 and that they will come into force from that date :—

I

In Chapter X (Boards of Studies) of the University Code (1932-35) page 89, section I, *insert* " xiii. Technology " between " xii. Natural Science " and " xiii. Philosophy " and renumber the rest accordingly.

II

In Chapter XXV (Fees) of the University Code, page 161 *substitute* for " B.Ed. Degree Examination Rs. 15 " the following :—

" B.Ed. Degree Examination—

	Rs.
Whole Examination	25
Practical Examination only	10
Written Examination only	15 "

III

In Chapter XXXV (University Teacherships, etc.), Page 198, *substitute* the following for the existing section 3 :—

" It shall be competent for the Syndicate to terminate the services of a teacher, if satisfied, on the report of a medical Board appointed by it for the purpose, that the teacher is incapacitated and is likely to continue to be incapable of discharging his duties by reason of ill-health."

IV

In Chapter XI of the University Code, page 90, *add* the following section at the end :—

" 21. It shall be open to the Syndicate to cancel at any time the enrolment of any research student on the recommendation of the Vice-Chancellor for continued unsatisfactory work or unsatisfactory conduct."

V

In Chapter XXV (Fees) of the University Code—

(a) On page 161, *insert* the following immediately above the line :—

	Rs.
" B.Ed. Degree Examination	15
" M.A. or M.Sc. Degree Examination ..	100 "

(b) On page 152, *insert* the following immediately above the " Note " at the end of the page :—

	Rs.
" Master of Oriental Learning	100 "

VI

In Chapter XXV (Fees) of the University Code (1932-35), pages 151 and 152, *substitute* the following for that under fees for M.B.B.S. Degree Examinations :—

" M.B.B.S. Degree Examination—

	Rs.
Pre-Registration Examination (first appearance)	60
Separate subjects each	30
First M.B.B.S. Examination—	
Whole Examination	75
Part I only	30
Separate subjects after first appearance—	
Organic Chemistry	30
Anatomy or Physiology	30
Second M.B.B.S. Examination—	
Whole Examination	85
Part I only	35
Part II only	75
Separate subjects after first appearance—	
Pharmacology	30
Ophthalmology	35
Hygiene or Pathology	25
Final M.B.B.S. Examination (first appearance)	85
Part I only	60
Part II (first appearance only)	75
Medicine or Surgery	50
Obstetrics and Gynæcology	20
	15 "

SECTION B.

It is hereby notified that the following ordinances and amendments to ordinances were adopted by the Syndicate at its meeting held on 20th January 1934 and they will come into effect from that date :—

VII

In Chapter XI of the University Code, in the ordinances relating to research students—

(i) In section 15, *delete* the words " in the first or second class," and the word " these " before the words " who have no spotards for research " in the last line.

(ii) In section 16, after the word " made " in the first line, *add* the word " ordinarily "

(iii) In section 27, after the word " be " in the first line, *add* the word " ordinarily."

VIII

In column 2 of the statement appearing in section 1 of Chapter XXVI (dates, etc.) of the Code, *substitute* " January 9," *for* " December 19 " against the examinations B.A. and B.Sc.

IX

In the first paragraph of section 10 of Chapter XXXV of the Code (page 193), (1) *insert* (a) between the words " Lecturers " and " Rs. 250—10—300," the following " (first grade) " and (b) immediately before the words " on a pandé " the following : " of a Lecturer (second grade) Rs. 125—7½—200." (2) *convert* the semicolon occurring after the figure " 200 " in line 3 into a fullstop and *delete* line 4 altogether.

(By order)

C. D. S. CHETTI,
Registrar.

University Office, Waltair,
9th February 1934.

MADRAS SERVICES COMMISSION.

APPOINTMENT OF ELECTRICAL LABORATORY ASSISTANT, COLLEGE OF ENGINEERING, GUINDY.

Applications are invited for the post of Electrical Laboratory Assistant, College of Engineering, Guindy, Madras, on a pay of Rs. 100—10/2—110—15/2—200 per mensem.

1. An applicant must satisfy the following conditions:—

(a) he must be a British subject or a subject of a State in India.

Note.—Applications from subjects of Indian States will be considered only in a qualified and suitable British Indian candidate is not forthcoming

(b) he must possess at least the minimum general educational qualification specified in the annexure, or such other qualification as may be considered by the Madras Services Commission to be equivalent to the said qualification.

(c) he must possess a degree in Engineering of any of the following Universities:—

INDIAN UNIVERSITIES.

The Universities of Bombay, Calcutta and Madras.
The Benares Hindu University.

BRITISH UNIVERSITIES.

The Universities of Birmingham, Bristol, Cambridge, Durham, Leeds, Liverpool, London, Manchester, Sheffield, Wales, Edinburgh Glasgow, St. Andrews and Dublin.
The National University of Ireland.
The Queen's University of Belfast.

(d) he must have had at least two years' practical experience in electrical works;

(e) he must be of satisfactory character;

(f) he must be of sound health, good physique and active habits and free from any defect unfitting him for Government service;

(g) he must as proved by the evidence mentioned in paragraph 6 below must not be over 30 years on 1st August 1934, i.e., he must have been born on or after 2nd August 1904.

This age-limit does not apply to persons who are employed permanently or have completed their probation satisfactorily in any post in Government service.

2. Every applicant, including those in Government service, must pay a fee of Rs. 10 into a Government treasury, or into the Imperial Bank of India, Madras, or one of its branches to the credit of the Government, under the following head of receipt: "XXVI. Miscellaneous Departments—Examinations Fees—Fees for Examinations—Madras Services Commission." *On no account will this fee be refunded. Applicants are therefore advised, before paying the fee, to satisfy themselves that they fulfil the conditions prescribed in this notification.*

3. Form of application can be obtained from the Secretary, Madras Services Commission, Tyrampet P.O., Madras, on requisition with a *stamped and addressed* envelope. *No notice will be taken of a requisition not* accompanied by a *stamped and addressed* envelope.

4. Every application must be in the applicant's handwriting. It must not be typewritten.

5. Every application must be accompanied by the following documents:—

(a) Diploma or diplomas in original;

(b) a certificate of practical experience referred to in paragraph 2 (d) above;

(c) evidence of date of birth, viz.—

(1) a certified extract from Secondary School-Leaving Certificate showing date of birth; or

(2) a certificate from a university, college or school authority showing date of birth according to the university, college or school records; or

(3) a certified extract from service register;

(d) at least three certificates of character and conduct in original, one of which must be from the head of the educational institution in which the applicant last studied for not less than one year and another must have been obtained not earlier than 1st January 1934 from any responsible person who knows the candidate personally (this certificate must be based on personal knowledge and experience of the candidate);

(e) the treasury or bank receipt for the payment of the fee of Rs. 10.

7. Every application with all the enclosures securely fastened to it should be sent by registered post superscribed and addressed as follows:—

"*Application for appointment as Electrical Laboratory Assistant, College of Engineering, Guindy.*

To

The Secretary, Madras Services Commission,
Tyrampet P.O., Madras."

8. Applications must reach the Secretary not *later* than 20th March 1934. Applications received after that date and applications in respect of which certificates in proper form and in original have not been received before that date will not be considered.

9. The selected candidate will be on probation for a total period of two years on duty from the date on which he joins duty.

At any time before the end of the prescribed period of probation or at the end thereof, the probation of a selected candidate may be terminated and his services dispensed with.

10. *Applicants must be prepared to appear in Madras before the Commission at their own expense on a date which will be communicated to them.*

11. The selected candidate will be required to produce a medical certificate in the prescribed form.

12. An applicant will be disqualified who attempts to canvass or to bring influence to bear on the Chairman or any member of the commission personally or by letter. The same penalty will be imposed if any relative, friend, patron, adviser or other person attempts to influence the Chairman or any member of the Commission on behalf of an applicant.

13. All communications intended for the Commission must be made in writing and addressed to the Secretary.

ANNEXURE.

[See paragraph 2 (b) of the notification.]

Minimum general educational qualification.—A candidate must either—

(a) have obtained a completed Secondary School-Leaving Certificate issued under the authority of the Government of Madras; and

(i) if such certificate was obtained in pursuance of the revised Secondary School Leaving Certificate scheme introduced by G.O. No. 1435, Law (Education), dated 3rd August 1929, the certificate must show that the candidate has obtained at the Public Examination not less than the percentage of marks specified below in the subjects under Group A and not less than 35 per cent in each of the subjects in Group C enumerated below:—

Group A.

1 English	.. ..	40 per cent.
2 A language	.. ..	40 "
3 Either Arithmetic	.. ..	35 "
4 Elementary science		40 "
5 Outlines of History of England and India and Geography	.. ..	40 "

Group C.

1 A language (other than that taken under Group "A").
2 History of England and India.
3 Geography.
4 Algebra and Geometry.
5 Botany
6 Physics.
7 Chemistry.

Provided that a candidate belonging to any community other than the Brahman or the Non Brahman (Hindu) shall, if he has obtained not less than 35 per cent in English and in the language in Group A and not less than the percentage of marks specified above in the other subjects under that group and 35 per cent in one of the subjects under Group C enumerated above, be eligible for selection for admission to the service;

(ii) if such certificate was obtained in pursuance of the Secondary School-Leaving Certificate scheme which was in operation before the revised scheme referred to in clause (i), the certificate must show that the candidate has obtained at the Public Examination not less than 35 per cent of the marks in each of the subjects in Group A and in each of the two subjects in Group C of which one

at least shall be a subject included in the following list, namely :—

(a) Classical Languages :	(c) Indian Vernaculars—contd.
Sanskrit.	Malayalam.
Greek.	Mahratti.
Latin.	Oriya
Arabic.	Pali.
Persian.	Sanskrit.
Hebrew	
(b) Foreign Languages :	History of England and India.
French.	Algebra and Geometry.
German.	Practical Mathematics.
(c) Indian Vernaculars :	Trigonometry.
Urdu (Hindustani).	Botany
Kanarese.	Physics.
Tamil	Chemistry.
Telugu.	

NOTE.—(i) The certificates of pupils who have been exempted from vernacular composition and translation in Group A will not be considered incomplete because they contain no entry under that subject.

(ii) A pass in a Government Technical Examination will be regarded as equivalent in obtaining 35 per cent. marks in the corresponding subject in the Secondary School Leaving Certificate examination for the purpose set out in the instruction that the candidate should pass in not less than two subjects in the Government Technical Examinations (passes in all the three grades are required in both the subjects in the Government Technical Examination.

or

(b) have passed the European High School Examination held under the authority of the Government of Madras with either Tamil, Telugu, Malayalam, Kanarese, Hindustani or Oriya as his compulsory second language and with optional subjects other than those mentioned below :—

(i) Human Physiology and Personal Hygiene	(v) Commercial Geography.
(ii) Book keeping.	(vi) Domestic Science and Hygiene.
(iii) Theory and Practice of Commerce	(vii) Needlework and Dressmaking.
(iv) Shorthand and Typewriting.	

NOTE.—An applicant who has not passed at least the Intermediate Examination in full must possess the qualifications prescribed in the Appendix.

C. P. KARUNAKARA MENON,
Secretary.

Office of the Madras Services Commission,
Taynampet P.O., Madras 6, 14th February 1934.

MADRAS MEDICAL COLLEGE.

SESSION, 1934-35.

Regulations regarding the admission of L.M.P. Diploma holders to the M.B. & B.S. Degree Examinations.

A candidate who holds the Diploma of L.M.P. or any other qualification accepted by the Syndicate of the University of Madras as equivalent thereto, will be admitted to the Degree of M.B. & B.S., provided—

(a) he has passed the Diploma Examination at least five years before the date of application for the Final M.B. & B.S. Degree Examination ;

(b) he has passed the Intermediate Examination in Arts and Science of this University, or an examination accepted by the Syndicate as equivalent thereto, or an examination accepted by the General Medical Council for entrance to the medical course ;

NOTE.—Provided that for the purpose, the Oxford or Cambridge Senior Local or School Certificate Examination shall be recognized, if the candidate has passed with credit in any three subjects at not less than two sittings.

(c) he has attended a course of study for not less than one academic year in a college of medicine recognized by or affiliated to this University before appearing for the Second M.B. & B.S. Examination ; and not less than one academic year subsequent to passing the Second M.B. & B.S. Examination and before appearing for the Final M.B. & B.S. Degree Examination, during which year the candidate shall be required to produce evidence of having attended clinical course in a medical college recognized by or affiliated to this University ; and

(d) he passes Part II of the First and the whole of the Second and Final M.B. & B.S Examinations of this University.

Explanatory note.

1. Diploma holders may begin the special course three years after passing the Diploma Examination.

2. It is not necessary that Diploma holders should have passed the Intermediate Examination with Physics and Chemistry as two of the three optional subjects prescribed for the Examination.

3. The courses prescribed for the subjects comprising Part II of the First M.B. Examination and Parts I and II of the Second M.B. Examination, may be taken concurrently but candidates will not be permitted to sit for the Second M.B. Examination before they pass Part II of the First M.B. Examination. So also they will not be permitted to commence the course prescribed for the Final M.B. Examination nor will they be allowed to sit for the Final M.B. Examination, before they pass the Second M.B. Examination. Before they appear for the Final M.B. Examination, they should also produce evidence of having attended the required clinical courses.

Candidates may appear for Part II of I M.B privately without putting any course at this College. But admission to the II M.B. course cannot be guaranteed as the number of seats is very limited.

The fees for the courses are as shown below :—

		Rs.
I M.B., Part II	.. Anatomy and Physiology	10 for each of the subjects.
II M.B., Part I	.. Pharmacology	
Do. Part II	.. Hygiene, Pathology and Ophthalmology	
Final M.B., Part I	Medical Jurisprudence.	15.
Do. Part II ..	Medicine, Surgery and Midwifery	30 for each subject.

Students who do not belong to the Madras Presidency should pay fees at twice the above rates.

Preference in selection for admission to this College will be given to candidates who hold Madras L.M.P. Diploma.

The courses will commence on July 1934. On the transmission of a stamped and addressed envelope to the Assistant to Principal, Medical College, Madras, before 15th April 1934, the prescribed form of application will be posted.

The application forms received as above should be correctly filled in and sent to the Principal, Madras Medical College, with the following documents attached thereto so as to reach him not later than 12 noon on Friday, the 20th April 1934. No application received after that date will be accepted :—

(1) Qualification—
- Highest general qualification.
- Highest medical qualification with date of passing.

(2) Migration Certificate in case of candidates belonging to Universities other than Madras.

(3) Conduct certificate.

(4) Permission from superior officer (if in the Public Service).

NOTE.—Selected candidates will be admitted in the course on their own risk as regards the recognition of their qualifications by the University of Madras.

Selected candidates will be intimated in due course. If a selected candidate fails to join the class before the prescribed time, the seat will be forfeited and will be filled up without notice by another candidate.

C. NEWCOMBE, Lieut.-Col., I.M.S.,
Principal.

Medical College, Madras,
9th February 1934.

GOVERNMENT TRAINING SCHOOLS FOR MISTRESSES IN THE FIFTH CIRCLE.

Applications are invited from candidates for admission in July 1934 into the Government Training Schools in the Fifth Circle.

2. Students will be admitted for training into the Institutions mentioned below :—

Name of Institution.

(1) Government Secondary and Training School for Women, Coimbatore.
(2) Government Training School for Women, Erode.
(3) Government Training School for Women, Karur.
(4) Vaccination Goschen Training School for Muhammadan Women, Trichinopoly
(5) Government Training School for Women, Cuddapattam.
(6) Government Training School for Muhammadan Women, Vaniyambadi.

Hindu and Muhammadan candidates who do not possess school-leaving certificates of Form III or Standard VIII may be admitted into the Preparatory class in exceptional cases, the course of training extending over three years.

3. The period of training for all the grades will ordinarily be two years. Candidates who have completed the Intermediate course of the Madras University will be trained in the Secondary grade for a period of one year only.

4. Candidates for Secondary grade will not be paid any stipends. A certain number of Higher Elementary

Lower Elementary and Preparatory classes students will be paid stipends at Rs. 5 per mensem subject to the limit of availability of provincial funds. Non-stipendiary students and those whose stipends will be paid from Local, Municipal or private funds will also be admitted to training.

5. *Qualifications*—(a) *Secondary Grade*.—Secondary School-Leaving Certificate candidates whose names appear on the eligible list as candidates who have passed the Matriculation Examination, and they must have Tamil as their vernacular or must have passed an examination in Tamil equivalent to the standard of Tamil required for the European High School Examination. Cases of failed S.S.L.C. candidates will be considered only if they have obtained the minimum percentage of marks prescribed in Proceedings Dir. No. 3756 of 1933 dated 25th September 1933, of the Director of Public Instruction.

(b) *Elementary Higher Grade*.—Candidates must have passed the III Form of a Secondary school or should hold an VIII Standard Elementary School-Leaving Certificate issued by an Inspecting officer.

(c) *Elementary Lower Grade*.—Candidates must hold either a Sessional School Certificate or a V Standard Elementary School-Leaving Certificate granted by an Inspecting officer or a transfer certificate issued by the Headmistress of a Secondary school showing that the person concerned is eligible for promotion to Form I.

The Elementary School Leaving Certificate should be marked either 'Good' or 'Fair' Under no circumstances will a holder of an Elementary School-Leaving Certificate marked 'Poor' or a candidate producing any other certificate, e.g., a transfer certificate issued by a private management be admitted for training either as a stipendiary or as non-stipendiary.

6. Candidates should not be less than 14 years of age and more than 25 years of age on 1st July 1934. (In the case of a candidate who has been employed as a teacher in a recognised school for not less than three years the age limit is 35 years.) No student who is ineligible will be admitted.

7. All applications for admission to training into the Secondary grade should be sent to the Superintendent, Government Secondary and Training School for Women, Coimbatore, so as to reach her on or before 30th April 1934.

Applications for admission to training into Elementary grades should be sent not later than 25th March 1934 to the Sub-Assistant Inspectresses of the Ranges in which the candidates serve or propose to serve after training. The Sub Assistant Inspectresses are requested to forward the applications to the heads of schools concerned on or before the 5th April 1934. The heads of schools are requested to inform the candidates, direct, of the date of selection examination for candidates of the Elementary Grades.

All applications should be submitted in the prescribed form which can be had from the Sub Assistant Inspectresses of Schools or heads of Government Training Schools concerned and should be accompanied by the following enclosures:—

(i) Certificate of general educational qualification prescribed in paragraph 5 above in original.

(ii) A certificate of conduct in original signed by one or other of the following:—

(1) An officer of the Educational Department not lower than the rank of a Sub-Assistant Inspectress.

(2) The Chairman of a Municipal Council

(3) The President of a Taluk Board.

(4) The manager or Headmistress of a recognised Secondary School.

(iii) Medical certificate from a Registered Medical Practitioner.

(iv) Satisfactory evidence of the date of birth.

(v) The candidate's complete private address.

Applications received without any of these enclosures or after the due dates will be rejected.

8. Candidates required to sit for a selection examination should do so at their own expense in the respective schools on the dates notified by the Headmistresses concerned. They will not be paid any travelling allowance for their first joining the training classes.

9 Hostels are attached to the Government Training Schools at Coimbatore, Erode, Karur, Gudiyattam and Vaniyambadi for candidates coming from outside those localities and all such students selected for admission must reside in the hostels except when otherwise exempted by the Inspectress.

IRENE H. LOWE,
Inspectress of Girls' Schools, Fifth Circle
Coimbatore, 6th February 1934.

LADY AMPTHILL GOVERNMENT SECONDARY TRAINING SCHOOL FOR WOMEN, MASULIPATAM.

Applications are invited for admission in July 1934 into the following grades of training classes in the Lady Ampthill Government Secondary and Training School for Women, Masulipatam:—

(1) Preparatory class (Preparatory to the Higher Elementary Grade).

(2) Lower Elementary grade.

The Preparatory class is open to Hindu women only, and candidates who do not hold the certificates of having passed VIII standard or III Form, but who can reasonably be expected to qualify themselves for admission to Higher Elementary Grade training after a year's work, will be admitted into this class. The period of training in these years (including the one year preparatory course) (to be published in this Gazette).

Period of training.—The period of training for Lower Elementary grade will be two years, and three years for the Preparatory and Higher Elementary grade Training class.

Stipends.—Subject to the necessary allotment of funds and to any special instructions that may be issued by the Director of Public Instruction, Madras, candidates selected for admission to the Higher Elementary preparatory training class and Lower Elementary Training class will be allowed stipends from Provincial Funds at Rs. 8 and Rs. 5 respectively per mensem. In addition to these, candidates for whom stipends are payable from Local, Municipal and Private Funds will also be admitted so far as accommodation permits.

Minimum qualifications.—Higher Elementary preparatory class—vide paragraph written above in italics letters.

Lower Elementary grades.—Candidates holding certificates of having passed I form, obtained from any recognised Middle or Secondary School, or V Standard, S.S.L.C. certificate issued by a competent officer of the Educational Department, and with the candidates attainments not marked "poor," are eligible for admission to this grade.

Age-limit.—The age of the candidate for admission to any grade must be fourteen years and above, but must not exceed 25 years on 1st July 1934, and in the case of a candidate who has been employed as a teacher in a recognised school, for not less than three years, is 35 years.

Submission of applications.—Applications for training in both the grades should be countersigned by an Inspecting Officer of the department and shall be submitted so as to reach this office not later than 31st March 1934. All applications should invariably contain a definite promise of appointment after training and should be on the prescribed and printed forms, copies of which can be had from the Sub-Assistant Inspectresses as heads of training institutions. The entries therein should be correctly and completely made, and the following enclosures should be submitted along with the applications:—

(1) Certificates of general educational qualifications (in original).

(2) A certificate of conduct in original signed by one or other of the following: An officer of the Educational Department not lower in rank than Sub-Assistant Inspectress, Chairman of a Municipal Council, the President of a Local Board, manager or Headmistress of a recognised Secondary School.

(3) Satisfactory evidence of the date of birth.

(4) The candidate's complete private address.

Applications received without any of these enclosures, or after the due date, or with entries not properly made, are liable to be rejected.

Selection examination.—A selection examination will be conducted in this school on 15th April 1934 at 10 a.m. and the candidates should be present at their own expenses.

Medical certificates.—The selected candidates will be required to produce a certificate of physical fitness (in original) before they join the training class.

Probation.—Every candidate after admission, shall be considered to be on probation for 30 working days, and their retention in the classes at the end of the period will depend upon the progress made by them during that period.

A hostel is likely to be attached to this school from July 1934.

O. K. SAVITRI AMMA,
Headmistress,
Lady Ampthill Govt. Secondary Training School for Women,
Masulipatam, 4th January 1934.

NOTIFICATION.

Under orders of the Director of Public Instruction, Madras, conveyed in Proceedings R.O.C. No. 304/1,35, dated 9th January 1934, the records of the Government Training Class, Pulivarru in the East Godavari Agency, are transferred to the Headmaster, Government Higher Elementary Training School for Masters, Rajahmundry. All ex-students of the training class and the managers of all elementary schools are requested to address the Headmaster, Government Higher Elementary Training School for Masters, Rajahmundry, in future on all matters connected therewith.

CH. VIRABHADRA RAO,
Junior Deputy Inspector of Schools,
Udayagiri Agency Range.

Pulivarru, 10th February 1934.

VACANCIES.

APPLICATIONS are invited from trained and fully qualified teachers for appointments in the Panchayat Elementary Schools of this Range with their original teachers' certificates and testimonials of conduct and character as enclosures.

2. The following particulars should be furnished in these applications to be submitted to this office before 15th March 1934 :—

(1) Name, (2) date of birth, (3) caste, (4) qualifications (general and professional), and (5) previous experience as teacher, if any, with detailed particulars regarding the schools and periods of service of the applicant.

S. K. RAMASWAMI AYYANGAR,
Deputy Inspector of Schools, Chengam Range.

Chengam, 10th February 1934.

APPLICATIONS are invited from qualified secondary grade women teachers, who are competent to teach in Urdu, for appointments in the Vaccantore Gosshen Training School for Muhammadan Women, Trichinopoly, and Government Training School for Muhammadan Women, Vaniyambadi.

The following particulars should be given :—

(1) Name in full.
(2) Date of birth.
(3) Community to which the applicant belongs.
(4) Native town of the applicant.
(5) Qualifications—(a) general, (b) professional, and (c) technical (*Note.*—Whether a completed trained certificate holder and, if so, the date of its completion.)
(6) If at present employed, the application should be submitted through the present employer.
(7) Copies of the latest testimonials.

IRENE H. LOWE,
Inspectress of Girls' Schools, Fifth Circle.

Coimbatore, 5th February 1934.

MADRAS: PRINTED AND PUBLISHED BY THE SUPERINTENDENT, GOVERNMENT PRESS.

Reg. No. 1—M.

SUPPLEMENT TO PART I-B

OF

THE FORT ST. GEORGE GAZETTE

No. 8] MADRAS, TUESDAY EVENING, FEBRUARY 20, 1934. [PRICE, 1 anna.

MADRAS SERVICES COMMISSION.

GOVERNMENT EXAMINATIONS, DECEMBER 1933

The following candidates are declared to have passed the tests under which their names appear :—

N.B.—Applications from unsuccessful candidates asking for information as to the cause of failure or for revaluation of their answer papers will not be attended to.

(B) = Brahman. (N.B.H.) = Non-Brahman Hindu. MD = Mohammadan. (A.I.) = Anglo-Indian.
(D) = Depressed Class. (I.C.) = Indian Christian. (E) = European.

The register numbers and names of successful candidates are printed under each centre. The particulars following the names are—

(1) Community; (2) age; (3) highest educational qualification; and (4) office held.

SPECIAL TESTS.

THE ACCOUNT TEST FOR PUBLIC WORKS DEPARTMENT OFFICERS AND SUBORDINATES.

FIRST CLASS

ELLORE—

348 Venkataramanan, A. R. (B); 26; B.A., B.E., Civil Engineer (Hons.), Probationary Assistant Executive Engineer, Delta Subdivision, Ellore.

SECOND CLASS.

ELLORE—

347 Vepa Krishnamurty; (B); 23; B.E.; Assistant Executive Engineer, Bezwada.

KURNOOL—

420 Rangarajan, V. A. (B), 27, B.E., Officiating Special Overseer, District Board, Kurnool.

MADRAS—

526 Subrahmanya Ayyar, G. R. (B); 31; B.E; . . .

MADURA—

618 Gowrisankara, P. S. (B); 31; S.S.L.C., Officiating Overseer, Public Works Department.

MASULIPATAM—

675 Cole, L. P. (E); 25, . . . Assistant Executive Engineer, Public Works Department, Masulipatam.

TANJORE—

871 Balagopalan, P. S. (B); 27; Upper Subordinate; Officiating Draftsman, Superintending Engineer's Office, Tanjore.

LIST OF FAILURES.

Madras Public Works Department Code .. .. a | Deficiency in the total marks — — a
Public Works Account Code .. .. b |

Register number and subjects failed in.	Register number and subjects failed in.	Register number and subjects failed in.	Register number and subjects failed in.	Register number and subjects failed in.	Register number and subjects failed in.
147 a a	286 b a	435 b a	525 b a	706 b a	871 a b a
195 b	401 b a	523 b a	705 a b a	902 b a	

DEPARTMENTAL TESTS

REGISTRATION DEPARTMENT TEST.

GROUP I.

BELLARY—

995 Jambayya, K. (N.B.H.); 32; S.S.L.C.; Clerk, Sub-Registrar's Office, Rayadrug

DEVIKAMPUR—

1003 Lakshminarayana, T. (N.B.H.); 32; S.S.L.C.; Officiating Clerk, Sub-Registrar's Office, Hiramandalam.

CALICUT—
1025 Chandan Nambiar, E. N. M. (N.B.H.); 29; S.S.L.C.; Officiating Clerk, Sub-Registrar's Office, Tiruvallur.

CHITTOOR—
1057 Gopala Reddy, A. S. (N.B.H.), 37; S.S.L.C.; Clerk, Registrar's Office, Chittoor.

CUDDALORE—
1067 Alwar Sekhu, R. (N.B.H.), 28; S.S.L.C.; Clerk, Sub-Registrar's Office, Vanur.
1069 Vadivelu Pillai, G. (N.B.H.); 27; Intermediate; Clerk, Sub-Registrar's Office, Tyagadurgam.
1072 Subramania Pillai, V. T. (N.B.H.); 32; S.S.L.C.; Clerk, Sub-Registrar's Office, Panruti.

CUDDAPAH—
1104 Prakasa Rao, D. (J.C.); 28; S.S.L.C.; Clerk, Sub-Registrar's Office, Rayachoti.

ELLORE—
1124 Viswanadham, P. (N.B.H.); 29; S.S.L.C., Clerk, Sub-Registrar's Office, Udili.

GUNTUR—
1131 Suryaprakasa Rao, Y. (N.B.H.); 31; S.S.L.C.; Clerk, Sub-Registrar's Office, Duggirala.

MADURA—
1159 Ramanatha Pillai, S. (N.B.H.); 37; S.S.L.C.; Clerk, Sub-Registrar's Office, Nanamalam.
1201 Abdul Aziz L. (M.), 34, Intermediate; Clerk, Registrar's Office, Madura.

MANGALORE—
1237 Soma, B. A. (Sim) (J.C.); 22; S.S.L.C.; Clerk, Sub-Registrar's Office, Udupi.

PALAKOTTAH—
1255 Muthuvalai Chettiar, S. (N.B.H.); 29; S.S.L.C., Clerk, Sub-Registrar's Office, Kurumbur
1257 Thiruvengadathaiyar, A. (N.B.H.), 32, S.S.L.C., Clerk, Sub-Registrar's Office, Sattankulam

SALEM—
1277 Govan Iswaran, H. M. (N.B.H.); 20, S.S.L.C., Clerk, Sub-Registrar's Office, Namagiripet.
1278 Sankaranga Ayyanger, V. K. (B), 33, S.S.L.C.; Clerk, Sub-Registrar's Office, Omalur.
1279 Subbarao, D. N. (N.B.H.), 36, S.S.L.C.; Clerk, Sub-Registrar's Office, Uttankarai.

TANJORE—
1291 Dharma Raju, B. (N.B.H.); 31, S.S.L.C.; Clerk, Sub-Registrar's Office, Tiruvadamarudur.
1291 Narayanaswamy Pillai, M. (N.B.H.), 30, S.S.L.C.; Clerk, Sub-Registrar's Office Tiruvadi.
1292 Swaminatha Udayar, A. (N.B.H.), 30, S.S.L.C.; Clerk, Sub-Registrar's Office, Tiruvadamarudur.
1293 Lakshmana Pillai, G. (N.B.H.), 29; D.A.; Clerk, Sub-Registrar's Office, Karuntattangudi.
1294 Ranganadhan Nanja, R. (N.B.H.), 30, Clerk Sub-Registrar's Office, Tiruvarur.
1295 Subbiah Pillai, N. (N.B.H.), 30; S.S.L.C.; Officiating Clerk, Sub-Registrar's Office, Vedaranyam.

Group II.

CALICUT—
1031 Hermon, G. H. (J.C.); 34; B.A.; Clerk, Sub-Registrar's Office, Chamanalam.
1034 Antony X. M. (J.C.); 35, S.S.L.C.; Clerk, Sub-Registrar's Office, Andathode.
1042 Narayanan Nambiar, K. (N.B.H.); 43; S.S.L.C.; Clerk, Sub-Registrar's Office, Allyur.

CHITTOOR—
1071 Pupaiah Chetty, T. (N.B.H.); 26; S.S.L.C.; Officiating Clerk, Registrar's Office, Chittoor.

COCANADA—
1066 Thathaiah, D. (D), 30; S.S.L.C.; Clerk, Sub-Registrar's Office, Alamuru.

COIMBATORE—
1090 Sundaram, T. S. (N.B.H.), 30, S.S.L.C.; Clerk, Sub-Registrar's Office, Palladam.

CUDDAPAH—
1104 Prakasa Rao, D. (J.C.); 28, S.S.L.C.; Clerk, Sub-Registrar's Office, Rayachoti.

ELLORE—
1121 Viswanadham, P. (N.B.H.), 29; S.S.L.C.; Clerk, Sub-Registrar's Office, Udili.

GUNTUR—
1130 Devasahayam, K. S. (J.C.), 33, S.S.L.C.; Clerk, Sub-Registrar's Office, Sattenapalle.

MADURA—
1162 Palaniswami, S. (N.B.H.); 33; S.S.L.C.; Clerk, Sub-Registrar's Office, Usilampatti.
1193 Ignatimuthu Naidu, K. (J.C.); 34; S.S.L.C.; Clerk, Sub-Registrar's Office, Sathur.
1206 Palaniswamy, P. (N.B.H.); 38; S.S.L.C.; Clerk, Sub-Registrar's Office, Melur.

MANGALORE—
1223 Lewis Rodrigues (J.C.); 30; B.A.; Clerk, Sub Registrar's Office, Kasaragod.
1224 Kunhi Raman Nair, C. M. (N.B.H.); 30; Clerk, Sub-Registrar's Office, Kasaragod.
1226 Naresh Rao, V. (N.B.H.), 34, S.S.L.C.; Clerk, Sub-Registrar's Office Beltangadi.
1228 D'Souza, P. (J.C.), 31; S.S.L.C.; Clerk, Sub-Registrar's Office, Coondapur.
1231 Venkataramanan, S. (B.); 27; B.A., Officiating Clerk, Registrar's Office, Mangalore.

OOTACAMUND—
1240 Nanjan, K. B. (N.B.H.); 28; S.S.L.C., Clerk, Sub Registrar's Office, Ootacamund.

PALAKOTTAH—
1262 Ramaswami Pillai, M. (N.B.H.), 27; S.S.L.C.; Clerk, Sub-Registrar's Office, Murappanad.

SALEM—
1277 Govindaswami, H. M. (N.B.H.); 20; S.S.L.C.; Clerk, Sub Registrar's Office, Namagiripet.
1278 Sundararaja Ayyangar, V. K. (B), 33, S.S.L.C., Clerk, Sub-Registrar's Office, Omalur.

TANJORE—
1293 Lakshmana Pillai O. (N.B.H.); 29; B.A.; Clerk, Sub Registrar's Office, Karuntattankudi,
1299 Venkata Ranganatha Mudaliar, N. (N.B.H.), 27; S.S.L.C.; Clerk, District Registrar's Office, Tanjore.

TRICHINOPOLY—
1314 Karuppanna Pillai, V. (N.B.H.); 25; S.S.L.C.; Clerk, Sub Registrar's Office, Chettikulam.
1315 Soundararaman, C. J. (N.B.H.); 27; B.A.; Clerk, Sub Registrar's Office, Trichinopoly.

VELLORE—
1321 Muhammad Yaseen, V. S. (M); 32, S.S.L.C., Clerk, Sub-Registrar's Office, Katpadi.
1325 Samuel, C (J.C.), 45; Intermediate; Clerk, Sub-Registrar's Office, Arni.

Group III.

ANANTAPUR—
979 Lakshmanarayana, M. (B); 24, B.A., B.Ed.

BELLARY—
1000 Abdul Khader Khan, N. (M); 31; S.S.L.C.; Clerk, Sub-Registrar's Office, Kanigli.
1001 Lala Daulatha Ray (N.B.H.); 31; S.S.L.C., Clerk, Sub-Registrar's Office, Gumlakal.

CALICUT—
1024 Hermen, G. H. (I.C.), 34; B.A., Clerk, Sub-Registrar's Office, Chirmanheri.

CHITTOOR—
1027 Gopala Reddy, A. S. (N.B.H.); 37; S.S.L.C.; Clerk, Registrar's Office, Chittoor.
1030 Muthu Pillai, P. (N.B.H.), 36, S.S.L.C.; Clerk, Sub-Registrar's Office, Tiruttani.

COCANADA—
1007 Satyanarayana, P. (N.B.H.), 31; S.S.L.C.; Clerk, Sub-Registrar's Office, Mummidivaram.

COIMBATORE—
1051 Chennabasappa, N. (N.B.H.); 35, S.S.L.C.; Clerk, Sub-Registrar's Office, Satyamangalam.
1052 Krishnamoorti Rao, P. V. (S); 30, S.S.L.C., Clerk, Sub-Registrar's Office, Kollegal.

CUDDALORE—
1092 Subramania Pillai, V. T. (N.B.H.); 32, S.S.L.C.; Clerk, Sub-Registrar's Office, Penacdam.
1094 Palaniyandi Pillai, V. R. (N.B.H.), 29, S.S.L.C., Clerk, Sub Registrar's Office, Elavanasur.
1095 Varadaraja Mudaliar, T. R. (N.B.H.); 30; S.S.L.C.; Clerk Sub-Registrar's Office, Panruttam.

CUDDAPAH—
1116 Tirumala Rao, D. (S); 36, S.S.L.C.; Clerk, Sub-Registrar's Office, Badvel.

ELLORE—
1121 Viswanadham, P. (N.B.H.); 29; S.S.L.C., Clerk, Sub-Registrar's Office, Undi.

GUNTUR—
1132 Viswanadham, P. G. (N.B.H.); 26; S.S.L.C.; Clerk, Registrar's Office, Guntur.

MADRAS—
1173 Ramanatha Rao, V. (S); 37; S.S.L.C.; Clerk, Sub Registrar's Office, Saweerpet.

MADURA—
1191 Ignatius, A. (I.C.); 34, S.S.L.C.; Clerk, Sub-Registrar's Office, Palni.
1199 Ramanatha Pillai, S. (N.B.H.); 37, S.S.L.C.; Clerk Sub-Registrar's Office, Manamadura.
1200 Subramania Pillai, K. (N.B.H.); 33; S.S.L.C.; Clerk, Sub Registrar's Office, Tiruvadanai.
1205 Authimoolam Pillai, K. (N.B.H.); 27; S.S.L.C.; Clerk, Sub-Registrar's Office, Tiruppuvanam
1208 Murugah Pillai, C. (N.B.H.), 29, S.S.L.C., Clerk, Sub Registrar's Office, Tiruppuvanam.
1210 Ramachandra Ayyar, V. R. (S), 32, S.S.L.C., Clerk, Sub Registrar's Office, Sattur.
1211 Sivaramakrishnan, C. V. (S); 35; S.S.L.C.; Clerk, Registrar's Office, Madura.

MANGALORE—
1223 Louis Rodrigues (I.C.), 30, B.A., Clerk, Sub-Registrar's Office, Kasaragod.
1233 Shoorappa Hegde, N. (N.B.H.); 26; S.S.L.C.; Clerk, Registrar's Office, Mangalore.

SALEM—
1250 Abdul Kareem (M), 29, S.S.L.C.; Clerk, Registrar's Office, Salem.
1251 Jagannatham, S. (N.B.H.); 37; S.S.L.C.; Clerk, Sub-Registrar's Office, Salem.

TANJORE—
1269 Ramaswami Sastri, T. P. (S); 44; Matriculation; Clerk, Sub-Registrar's Office, Budalur.
1300 Venkata Ranganatha Mudaliar, N. (N.B.H.), 27; S.S.L.C.; Clerk District Registrar's Office, Tanjore.
1900 Panchanathan, S. K. (N.B.H.); 30; S.S.L.C., Clerk, Sub-Registrar's Office, Budalur.
1301 Savirimuthu Udayar, A. (I.C.), 31, Clerk, Sub Registrar's Office, Arantangi.

VELLORE—
1325 Samuel, C. (I.C.); 33; Intermediate; Clerk, Sub-Registrar's Office, Arni.
1331 Singaravelu Mudaliar, N. V. (N.B.H.); 35; S.S.L.C.; Clerk, Sub-Registrar's Office, Tirupathur.
1332 Varadaswamy, C. (N.B.H.), 30, S.S.L.C.; Clerk, Sub Registrar's Office, Tindivam.

VIZAGAPATAM—
1342 Jagannadha Rao, M. K. (N.B.H.), 29; S.S.L.C.; Clerk, Registrar's Office, Vizagapatam.

VERNACULAR TEST FOR THE REGISTRATION DEPARTMENT.

TAMIL.

CALICUT—
1034 Kesava Menon, V. V. (N.B.H.); 42; Intermediate; Clerk, Registrar's Office, Calicut.
1035 Krishna Ayyar, N. A. (S); 33; S.S.L.C.; Clerk, District Registrar's Office, South Malabar, Calicut.
1037 Muhammad, M. (M); 36; S.S.L.C., Clerk, Sub-Registrar's Office, Calicut.

TELLICHERRY—
1039 Subrahmanya Ayyar, K. (S); 37; S.S.L.C.; Clerk, District Registrar's Office, Tellicherry.

TELUGU.

BELLARY—
1001 Lala Daulath Roy (N.B.H.); 31; S.S.L.C.; Clerk, Sub-Registrar's Office, Guntakal.

MADRAS—
1173 Ramanatha Rao, V. (S); 37; S.S.L.C.; Clerk, Sub-Registrar's Office, Saweerpet.

MADURA—
1216 Subbiah Naidu, R. (N.B.H.); 39; Intermediate; Clerk, Ramnad District Registrar's Office, Madura.

SALEM—
1279 Subbanna, D. N. (N.B.H.); 30; S.S.L.C.; Clerk, Sub-Registrar's Office, Uttankarai.
1283 Raja Bahadur, K. (N.B.H.), 36, S.S.L.C.; Clerk, Registrar's Office, Salem
1284 Robert, A. (I.C.); 28; S.S.L.C.; Clerk, Sub Registrar's Office, Attur.

VELLORE—
1323 Hafiz Mahaubba Sayeed (M); 24; S.S.L.C.; Officiating Clerk, Sub-Registrar's Office, Arni.
1333 Krishnaswamy Ayyar, K. S. (S); 36, S.S.L.C.; Clerk, District Registrar's Office Vellore
1334 Ratnasabapathi Mudaliyar, V. (N.B.H.); 35; S.S.L.C.; Clerk, Sub-Registrar's Office, Tiruvannamalai.

MALAYALAM.

MANGALORE—
1216 Kuppa Shettigara, U. (N.B.H.), 32, S.S.L.C., Clerk, Sub-Registrar's Office, Brahmavar.
1236 Lobo, L. J. C. (I.C.); 30; S.S.L.C.; Clerk, Registrar's Office, Mangalore.

TINNEVELLY—
1263 Kumaraswami Asari, U. (N.B.H.), 42, Clerk Sub-Registrar's Office, Tenkasi
1268 Manickaswagam, S. (N.B.H.); 20, S.S.L.C., Officiating Clerk, Sub-Registrar's Office, Kariyalurvandanallur.
1297 Nellaiyappa Ayyar, P. S. (S); 38, S.S.L.C.; Clerk, Sub-Registrar's Office, Kadayam.

KANARESE.

BELLARY—
958 Lakshmanaraya ou M. (H) ; 24 ; B.A., B.Ed.
1040 Abdul Khader Khan, B. (M) ; 31 ; S.S.L.C. ; Clerk, Sub-Registrar's Office, Kampli.

CALICUT—
1456 Raghava Nayar, M. (N.B.H.) ; 34 ; S.S.L.C. ; Clerk, Registrar's Office, South Malabar, Calicut.

MANGALORE—
1231 Venkataramanan, S. (H) ; 27 ; B.A. ; Officiating Clerk, Registrar's Office, Mangalore.

HINDUSTANI.

MADURA—
1217 Vedavanai Nayudu, R. A. (N.B.H.) ; 44 ; Clerk, Sub Registrar's Office, Kovilpatti.

DEPUTY INSPECTOR'S TEST, PART I.

ANANTAPUR—
989 Rajam, S (B) ; 22 ; B.A. ; Officiating School Assistant, Government Training School, Anantapur.

BELLARY—
1001 Seetarama Rao, C (B) ; 31 ; B.A., B.Ed. ; Officiating Secondary Grade Assistant, Government Training School, Bellary.

CALICUT—
1041 Hariharа Aryar, A. V. (B) ; 40 ; B.A., L.T. ; School Assistant, Government Training School, Calicut.
1013 Syed Mohammed Shah, C. M. (M) ; 25 ; B.A., L.T. ; Deputy Inspector of Schools, Badagara, Nilgiris Range.

ELLORE—
1123 Annasubramanyam, K. S. (B) ; 27 ; S.S.L.C. ; Clerk, Government Secondary and Training School for Women, Ellore.

SURVEY DEPARTMENT TESTS

FIELD SURVEYOR'S TEST.

TANJORE—
1158 Narayanasamy, M. R. (B) ; 21 ; Field Surveyor (on probation).

LIST OF FAILURES.

[Candidates who were absent for part of the examination are regarded as having failed in the subject or subjects for which they were absent. Register numbers of candidates who have failed in tests consisting of only one paper are not published.]

REGISTRATION DEPARTMENT TEST, GROUP I.

The Registration Act, Rules and Table of Fees .. a | Circulars and Orders .. .. b

Register number and subjects failed in.	Register number and subjects failed in.	Register number and subjects failed in.	Register number and subjects failed in.	Register number and subjects failed in.	Register number and subjects failed in.
970 a	1046 a b	1191 a b	1202 a b	1240 b	1312 b
1009 a b	1066 b	1192 a b	1203 a b	1253 a b	1313 a b
1024 a b	1090 b	1195 b	1204 a b	1254 a b	1323 a b
1026 a b	1109 a b	1196 b	1223 b	1256 a b	1324 a b
1027 b	1122 b	1197 a b	1224 b	1259 b	1325 b
1035 a b	1130 b	1198 a b	1225 a b	1266 a b	1328 b
1051 a b	1144 a b	1200 b	1229 b	1275 a b	1339 b
1055 b	1145 a b				

DEPUTY INSPECTOR'S TEST, PART I.

Madras Inspection Code .. .. a | Educational Statistics .. .. d
Madras Educational Rules, etc. .. .. .. b | Deficiency in the total marks .. .. .. e
Grant-in-Aid Code, etc. c

Register number and subjects failed in.	Register number and subjects failed in.	Register number and subjects failed in.
1003 b	1042 b d	1175 b c d e
1011 b e	1060 b c d e	1218 b
1012 b c d e	1079 b c d e	1238 b c d e
1015 a c d e	1083 b c d	1245 b
1040 b c e	1136 b	1318 b e

SURVEY DEPARTMENT TESTS.

Handwriting and Dictation Survey I Paper .. .. a | Survey II Paper .. .. e

DEPUTY SURVEYOR'S TEST.

Register number and subjects failed in.	Register number and subjects failed in.	Register number and subjects failed in.
1347 a b c	1351 a b	1355 a b c
1348 b c	1352 a b c	1360 b c
1349 b c	1353 a b c	1362 a b c
1350 a b c		

FIELD SURVEYOR'S TEST.

Register number and subjects failed in.	Register number and subjects failed in.
1345 b c	1347 a b c
1346 b	1349 c
1358 b c	1361 a b c

Office of the Madras Services Commission,
Teynampet P.O., Madras, 9th February 1934.

C. P. KARUNAKARA MENON,
Secretary.

GOVERNMENT EXAMINATIONS.

TECHNICAL TEACHER'S CERTIFICATE EXAMINATION, 1933–34.

The following candidates are declared to have passed the Technical Teacher's Certificate Examination held in 1933–34.

2. Certificates will be forwarded in due course to the heads of the institutions to which the candidates were attached at the time of the submission of their applications for admission to the examination.

B = Brahman. (F) = Female. HR = Non Brahmin Hindu. I. = Lower. H = Higher. IC = Indian Christian. E = Elementary. M = Mohammadan. I = Intermediate

Register number, name of candidate and place of examination and class of qualification.	Subject.	Highest grade of Government Technical Examination passed in the subject and the year.	Grade of Technical Teacher's Certificate for which the candidate is qualified in the subject.	Class in which passed.
RAJAHMUNDRY.				
5 P. Trivikrama Naidu (NB) ..	Freehand Outline Drawing	I (1931) ..	I ..	Second.
7 Rama Tilayya (NB) ..	Do.	I (1933) ..	I ..	Do.
8 K. Narasimhamurty (NB) ..	Do.	I (1933) ..	I ..	First.
9 K. Hari Rao (B) ..	Typewriting	I (1932) ..	I ..	Second.
10 K. Subba Rao (B) ..	Shorthand	H (1932) ..	H ..	Do.
12 Kappagunta Viswanadham (B) ..	Book-keeping	H (1934) ..	H ..	Do.
	Typewriting	H (1933) ..	H ..	Do.
13 Ayyanki Krishnamurty (B) ..	Typewriting	H (1931) ..	H ..	Do.
	Theory and Practice of Commerce	H (1933) ..	H ..	Do.
GUNTUR.				
21 Gollapudi Ramamurty (B) ..	Freehand Outline and Model Drawing	H (1931) ..	H ..	Second.
25 B. V. Subbiah (B) ..	Typewriting	H (1930) ..	H ..	Do.
BELLARY.				
37 E. Hanumanthappa (NB) ..	Freehand Outline Drawing	I (1932) ..	I ..	Second.
38 K. Venkaiah (NB) ..	Freehand Outline and Model Drawing	H (1931) ..	H ..	Do.
39 K. M. Chandrasekharaih (NB) ..	Do.	L (1930) ..	L ..	Do.
VELLORE.				
46 D. Rajagopalachari (B) ..	Typewriting	I (1917) ..	I ..	First.
	Book keeping	I (1916) ..	I ..	Second.
CHITTOOR.				
61 P. Subba Rao (B)	Freehand Outline and Model Drawing	H (1932) ..	H ..	Second.
MADURA.				
83 P. Paramaswaran Nayar (NB).	Typewriting	H (1930) ..	H ..	Second.
RAMNAD.				
54 K. A. Chellappa (B)	Freehand Outline and Model Drawing	H (1930) ..	H ..	Second.
TINNEVELLY.				
31 K. Subbiah Pillai (NB) ..	Freehand Outline and Model Drawing	H (1932) ..	H ..	Second.
33 A. Peddinaidu Naidu (IC) ..	Do.	H (1932) ..	L ..	Do.
37 S. Paul Raj (IC) ..	Freehand Outline Drawing	I (1930) ..	I ..	Do.
SALEM.				
58 T. R. Subramaniam (B)	Freehand Outline and Model Drawing	H (1930) ..	H ..	Second.
60 C. G. Rajaswami Naidu (NB) ..	Do.	L (1931) ..	L ..	Do.
COIMBATORE.				
69 T. A Mohan Muhali (NB) ..	Cotton weaving	H (1931) ..	L ..	Second.
CALICUT.				
81 Chandukutty Kalanchath (NB) ..	Freehand Outline and Model Drawing	I (1931) ..	H ..	Second.
82 K. Velu Nilan (NB) ..	Do.	H (1932) ..	H ..	Do.
83 K. Thangamma Nair (NB) ..	Do.	H (1933) ..	H ..	Do.
84 P. Anantan (NB)	Do.	H (1931) ..	H ..	Do.
87 K. V. Cheria (IC)	Typewriting	I (1932) ..	I ..	Do.
MANGALORE.				
93 K. Sri Hari Rao (B) ..	Freehand & Line and Model Drawing	H (1931) ..	H ..	Second.
70 Alden Soares (F) (IC) ..	Needlework and Dress-making	H (1932) ..	H ..	First.
71 Mary D'Souza (F) (IC) ..	Do.	H (1932) ..	H ..	Second.
BAIDAPET.				
73 M. Khaja Hussain (M) ..	Freehand Outline Drawing	I (1932) (Bombay)	L ..	Second.
74 T. M. Varadhan (NB) ..	Freehand Outline and Model Drawing	H (1930) ..	H ..	Do.
75 K. Doraiswami Naicker (NB)	Do.	H (1930) ..	H ..	First.
76 P. R. Gnanasekaran (NB)	Do.	H (1927) ..	H ..	Second.
79 T. A. Muthulingam Chetti (NB).	Do.	I (1926) ..	L ..	First.
80 V. Jacob Gnanadhai (IC) ..	Cotton weaving	L (1923) ..	L ..	Second.
MADRAS.				
81 V. Rajamani Iyer (B) ..	Freehand Outline and Model Drawing	H (1931) ..	H ..	Second.
87 K. A. Narasima Aiyangar (NB) ..	Do.	L (1930) ..	L ..	First.
94 Mohamed Omar (M) ..	Freehand Outline Drawing	I (Bombay) (1930)	L ..	Second.
95 Mohamed Abdul Hakeem (M) ..	Do.	L (1931) Do.	L ..	First.
96 Mohamed Anwarul Ain Faroqui (M).	Freehand Outline and Model Drawing	H (1931) ..	H ..	Do.
	Design	L (1926) ..	L ..	Do.
97 Muhammad Mujtaba Khan (M)	Freehand Outline and Model Drawing	H (1927) ..	H ..	Second.
99 Hafiz Gopal Mahar Rao Ubale (NB)	Do.	L (1929) ..	L ..	Do.
101 Ahmed Abdul Hameed Shaffaf (M).	Design	L (1930) ..	L ..	Do.
	Painting	L (1931) ..	L ..	First.
103 Syed Valiuddin (M) ..	Freehand Outline Drawing	I (1934) (Bombay)	L ..	Second.
104 Mohammad Mamad (M) ..	Do.	I (1933) (Bombay)	L ..	Do.
105 D. S. Venkataramanan (B) ..	Shorthand	H (1934) ..	H ..	Do.
	Typewriting	H (1933) ..	H ..	Do.
107 T. D. Sadhasivam (NB) ..	Book keeping	H (1933) ..	H ..	Do.
108 Hadhia Marakay Kay (NB)	Shorthand	H (1933) ..	H ..	Do.
	Typewriting	I (1931) ..	L ..	Do.
209 T. Gajaraja (NB) ..	Shorthand	H (1933) ..	H ..	Do.
14 L. Arulappamma (F) (B) ..	Freehand Outline and Model Drawing	L (1933) ..	L ..	Do.

Applications from unsuccessful candidates or from persons on their behalf asking for information as to the cause of their failure or for revaluations of their answer papers will not be attended to.

GOVERNMENT TECHNICAL EXAMINATIONS, APRIL 1933.

SUPPLEMENTAL PASS-LIST.

The following candidates are also declared to have passed the Government Technical Examination held in April 1933 in the subjects under which their names appear:

Applications for certificates should be made on or about the 1st March 1934 to the Collectors of the districts in which the centres of record opposite to their names in the pass-lists are situated.

[N.B.—Applications from unsuccessful candidates or from persons on their behalf asking for information as to the cause of failure or for a recalculation of their answer papers will not be attended to.]

G = Indians. NB = Non Brahman Hindu. M = Muhammadan.

Register number and name of candidate.	Class of division held.	Place of examination.

AUDITING (HIGHER GRADE).

SECOND CLASS.

1307 Velluru Bhaskara Ayyar. B Salem.

Register number and name of candidate.	Class of division held.	Place of examination.

BOOK-KEEPING (LOWER GRADE).

SECOND CLASS.

1409 T. N. Somasundaram .. NB Salem.

BANKING (LOWER GRADE).

SECOND CLASS.

8 Mohammad Alimuddin. M Berhampur

(By order)

R. KRISHNA RAO BHONSLE,
Secretary.

Office of the Commr. for Govt. Examinations, Madras, 9th February 1934.

LIST SHOWING THE NAMES OF TEACHERS WHOSE CERTIFICATES WERE COMPLETED BY THE INSPECTOR OF SCHOOLS, CHURU AND BANGALORE, DURING THE YEAR 1933.

Number of the teacher's certificate completed, name of the teacher, institution in which trained and year in which the preliminary examination was passed.

F = Female.

SECONDARY GRADE.

First Class.

3929/30 M. Arunachalam, Government Training School, Bangalore, 1927

1342/31 D. K. Appaiya, Government Training School, Bangalore, 1931

619/31 Miss R. Sri Nair (F), Lady Willingdon Training College, Madras, 1930.

Second Class.

2920/30 K. Nander Raj, Government Training School, Bangalore, 1926

1891/29 K. Subramani Iyer, Government Training School, Bangalore, 1929.

582/31 Christina Grace Thavamani (F), St. Christopher's Training School, Ellichal, Madras, 1930

1341/31 R. Mahadeva Gowder, Government Training School, Bangalore 1931

1340/31 M. P. Krishnaiya Government Training School, Bangalore, 1931

1309/31 K. A. Begum, Government Training School, Bangalore, 1931

1308/31 K. P. Subbaya, Government Training School, Bangalore, 1931

1311/31 K. A. Appaiya, Government Training School, Bangalore, 1931.

1305/31 K. Ananthanna, Government Training School, Bangalore, 1931

1306/31 Edward Rajappa, Government Training School, Bangalore, 1931

ELEMENTARY GRADE.

Second Class.

1721/31 U. Narayanamurti Nathana (F), St. Euphemia's Training School, Bangalore, 1931

2426/32 A. Varadhan Nayar, Government Training School, Bangalore, 1925.

1191/31 R. V. Ganesan, Government Training School, Bangalore, 1931

2110/31 Nagammalamma Appaji (F), Commercial Training School, St. Thomas' Mount, Madras 1931

2024/30 R. Kuppammal (F), St. Euphemia's Training School, Bangalore, 1930

14422 M. Rosa ... Girls, Government Muhammadan Training School, Madras, 1930.

1734/31 Muhammad Mustapha Ali, Government Muhammadan Training School Madras, 1931

1760/31 M. U. Narayanaiya, Government Training School, Bangalore, 1931.

1735/31 P. N. Thomas, Government Training School Bangalore, 1931

1736/31 C. V. Mandappa, Government Training School, Bangalore, 1931.

2220/30 Miss Priscilla Lobo (F), St. Euphemia's Training School, Bangalore, 1924.

1733/31 A. Sundaram (F), St. Euphemia's Training School, Bangalore, 1931

1732/31 R. Abrahamam (F), St. Euphemia's Training School, Bangalore, 1931

1707/31 M. Alice (F), St. Euphemia's Training School, Bangalore, 1931

5923 T. Venkata Reddy, Government Training School, Bangalore, 1929

1730/31 Sabram Rajamal (F), St. Euphemia's Training School, Bangalore, 1931

1712/31 D. Rosaka Mario (F), St. Euphemia's Training School, Bangalore, 1931.

1714/31 Saroja Pillay Alva (F), St. Euphemia's Training School, Bangalore, 1931

1764/31 K. Hudra Reddy, Government Training School, Bangalore, 1931.

Number of the teacher's certificate completed, name of the teacher, institution in which trained and year in which the preliminary examination was passed.

ELEMENTARY GRADE—*contd.*

Second Class—*contd.*

7187/31 A. D. Apparao, Government Training School Bangalore, 1931.

1021/30 S. Kamlama (F), St. Euphemia's Training School Bangalore 1930.

9452/30 B. Gopalakrishnam, Government Training School, Bangalore 1930.

1708/31 K. Lala Shetty Government Training School, Bangalore, 1931.

7189/31 K. S. Lakshmana Iyer, Government Training School Bangalore, 1931

9710/31 Miss Sobhalam Isaac (F), St. Euphemia's Training School, Bangalore, 1930

9813/30 G. S. Ramachandraiah, Government Higher Elementary Training School, Bangalore, 1929.

6367/32 G. Abdul Sattar, Government Muhammadan Training School, Madras, 1926.

7183/31 D. V. N. Nara-imha Char, Government Training School, Bangalore, 1931.

F. F. C. EDMONDS,
Inspector of Schools, Coorg and Bangalore.

Bangalore, 10th February 1934.

LIST OF PROBATIONARY TEACHERS' CERTIFICATES COMPLETED BY THE DISTRICT EDUCATIONAL OFFICER, SOUTH KANARA, DURING 1932

(F) = Female.

Teacher's certificate number, name of candidate and institution in which trained and year of passing the T.E.I.C. examination.

SECONDARY GRADE

First Class

1441/31 Lakshmanappa, Talapadi, Secondary Training Department, Basel Government College, Mangalore, 1931

1458/30 Lakshmanappa Kamath K., Puttur, Secondary Training Department, S. K. Government College, Mangalore, 1930

1443/32 D Sankara Rao, Secondary Training Department, Government College, Mangalore, 1932.

Second Class.

1457/31 Satyanarayana Rao, Pilar, Secondary Training Department, Basel Government College, Mangalore, 1931

1449/31 Kannan, Kallianpur, Secondary Training Department, Government College, Mangalore, 1931

1445/31 Manjunathaya Kallianpur, Secondary Training Department, Government College, Mangalore, 1931

1431/31 Ayya Rayo Moyar, Secondary Training Department, Government College, Mangalore, 1931

1130/31 Ganeshayya Bhat Kyda, Secondary Training Department, Government College, Mangalore, 1931

1133/31 Subbanna Naik Ajri, Secondary Training Department, Government College, Mangalore, 1931

1453/31 Thomas Joseph, M. J., Secondary Training Department, Government College, Mangalore, 1931

1444/31 Thimma Bhat Kodlamane, Secondary Training Department, Government College, Mangalore, 1931

1438/31 Narasinga Naika Rao Kodlamane, Secondary Training Department, Government College, Mangalore, 1931

1150/31 Jacob Sebastian Kuriedi, Secondary Training Department, Government College, Mangalore, 1931

1132/30 Joseph Albert D'Souza, Secondary Training Department, Government College, Mangalore, 1931

1454/31 Donald Hedley, A., Secondary Training Department, Government College, Mangalore, 1931

1442/31 Kinnimulk, P., Secondary Training Department, Government College, Mangalore, 1931

1434/31 Parameshwara Upadya Tandalur, Secondary Training Department, Government College, Mangalore, 1931.

Teacher's certificate number and name of candidate; Institution in which trained; year of passing the T.E.L.C. examination.

SECONDARY GRADE—cont.

SECOND CLASS—cont.

1140/31 Mark Dale, Secondary Training Department, Government College, Mangalore; 1931
1153/31 Ramkrishna Shenoi Palye, Secondary Training Department, Civil Service Training College, Mangalore; 1931
1158/31 Narthhat Sadhakar Rao, Secondary Training Department, Government College, Mangalore; 1931
1163/31 Tirumal Rao, Bachelor of Secondary Training Department, Government College, Mangalore; 1931
1164/31 Rabha Sahib, Secondary Training Department, Government College, Mangalore; 1931
1182/31 Subbanna Rai M., Secondary Training Department, Government College, Mangalore; 1931
1166/31 Victor E. Rodrigues, Secondary Training Department, Government College, Mangalore; 1931
1182/31 Vinto Moses, Secondary Training Department, Government College, Mangalore; 1931
1183/31 Bhagirat Reading Sankaranna, Secondary Training Department, Government College, Mangalore; 1931
1180/31 Ananda Rao Kudekeri, Secondary Training Department, Government College, Mangalore; 1931
1513/32 S. S. Lakshmana Hegde, Secondary Training Department, Government College, Mangalore; 1932
1527/32 Jose ... Fields, Secondary Training Department, Government College, Mangalore; 1932
1182/31 Appa Nandkar Kenath, Government Brennen College, Tellicherry; 1931
1207/31 Bhagavatulu Venkata Ayyar P. N., Government Brennen College, Tellicherry; 1931
1184/32 P. Thomas Jacob, Secondary Training Department, Government College, Mangalore; 1932.

ELEMENTARY HIGHER GRADE

FIRST CLASS.

7206/31 Kuru Sheshu Shetty, Government High Elementary Training School, Mangalore; 1931.
5414/30 Walter Peter, Government Higher Elementary Training School, Mangalore; 1929.
7102/31 Jayaram Mahabala Shetty, Government Higher Elementary Training School, Mangalore; 1931.
7110/31 Rahul Mahaya Shetiger, Government Higher Elementary Training School, Mangalore; 1931.
7144/31 Padmanabhan Shetty, Government Higher Elementary Training School, Mangalore; 1931.
7048/31 Alkala Sanjiva Shetty, Government Higher Elementary Training School, Mangalore; 1931.
7201/31 Elizabeth D'Silva (F), Government Secondary and Training School for Women, Mangalore; 1931.

SECOND CLASS.

7120/31 S. M. Lingappa Gowda, Government Higher Elementary Training School, Mangalore; 1931.
7104/31 Herbert Monteiro, Government Higher Elementary Training School, Mangalore, 1931.
7125/31 M. V. Kamalaksha, Government Higher Elementary Training School, Mangalore; 1931.
7131/31 Mathias Ishwara Gowda, Government Higher Elementary Training School Mangalore; 1931.
7146-2/31 B. A. Angadi, Government Higher Elementary Training School Mangalore, 1931.
7129/31 Vighnaraudi Krishna Bhat, Government Higher Elementary Training School Mangalore; 1931.
7184/31 Kelliker Jindappa Shetty, Government Higher Elementary Training School, Mangalore; 1931.
7097/31 Mahali Sheena Bhat, Government Higher Elementary Training School, Mangalore; 1931.
8109/30 M. Venkataramana, Government Higher Elementary Training School, Mangalore; 1930.
6364/30 N. B. Mariappa, Government Higher Elementary Training School, Mangalore; 1930.
7178-2/31 Mahalingam Ishwara, Government Higher Elementary Training School Mangalore; 1931.
7139/31 G. Venkata Gowda, Government Higher Elementary Training School, Mangalore; 1931.
7176/31 Abdul Jaleel, Government Higher Elementary Training School Mangalore; 1931.
6364/30 Khaja Hasanu Saidi, Government Higher Elementary Training School, Mangalore; 1930.
7182/31 Ismail Shabbir Sahib, Government Higher Elementary Training School, Mangalore; 1931.
6915/29 Mantuni Sanjiva Malige, Government Higher Elementary Training School, Mangalore; 1929.
7157/31 Kamal Thoja Shetty, Government Higher Elementary Training School, Mangalore; 1931.
7154/31 Gopalakrishna Kamakshayya, Government Higher Elementary Training School, Mangalore; 1931.
7110/31 Ashpanali Vamana Rao, Government Higher Elementary Training School Mangalore; 1931.
7093/31 Alfred Raghavendra Hegde, Government Higher Elementary Training School, Mangalore; 1931.
7111/31 T. M. Narayana Bhat, Government Higher Elementary Training School, Mangalore; 1931.
6961/29 John Dsouza, Government Higher Elementary Training School Mangalore; 1929.
7046/31 M. Lakshmana Poojary, Government Higher Elementary Training School, Mangalore; 1931.
7135/31 Henry S. Rajanikar, Government Higher Elementary Training School Mangalore; 1931.
7101/31 Kattangar Thimmaiah Mallaya, Government Higher Elementary Training School, Mangalore; 1931.
7140/31 Nagesh Kumar Kamath, Government Higher Elementary Training School Mangalore; 1931.
7119/31 Nelson Thomas D'Silva, Government Higher Elementary Training School, Mangalore; 1931.
7150/31 Vithal Bhandarymalya, Government Higher Elementary Training School, Mangalore; 1931.
7122/31 Kantilaver Mahajapa Kamalaksha, Government Higher Elementary Training School, Mangalore; 1931.
7116/31 Kakkaje Abraja Pandya, Government Higher Elementary Training School Mangalore; 1931.
7141/31 M. Subramanya Bhandarkar, Government Higher Elementary Training School, Mangalore; 1931.
6445/29 Kumarpar Subbaya Shenoy, Government Higher Elementary Training School, Mangalore, 1929.

Teacher's certificate number and name of candidate; Institution in which trained; year of passing the T.E.L.C. examination.

ELEMENTARY HIGHER GRADE—cont.

SECOND CLASS—cont.

6994/30 K. Rama Pai, Government Higher Elementary Training School, Mangalore; 1930
7100/31 Tantrandi Ramakrishna Shanbhogue, Government Higher Elementary Training School Mangalore; 1931.
7190/31 Perumpalli Kuta Poojary, Government Higher Elementary Training School, Mangalore; 1931
7112/31 Lakshmi Narayana, Government Higher Elementary Training School, Mangalore; 1931
6958/30 P. Somasundara, Government Higher Elementary Training School, Mangalore; 1930
7106/31 M. Hanumanta Shetty, Government Higher Elementary Training School, Mangalore; 1931.
6347/30 K. Rajashetty, Boiyar Gnani Higher Elementary Training School, Mangalore 1930
7095/31 Kateel Subramanya Rao, Government Higher Elementary Training School Mangalore; 1931.
7095/31 Hejmadi Purna Shetty, Government Higher Elementary Training School Mangalore, 1931
7125/31 Vilyath Subbaya Shetty, Government Higher Elementary Training School, Mangalore; 1931.
6443/30 Mahaboob Hussain Khan, Government Higher Elementary Training School, Mangalore; 1930.
7154/31 Bevagna Kamkanya Pailady, Government Higher Elementary Training School Malavalam; 1931.
7151/31 Kapu Devadas Rai, Government High Elementary Training School, Mangalore; 1931
7186/31 Somaiah Hegde, Government Higher Elementary Training School Mangalore; 1931
7170-2/31 M. Nagappa, Government Higher Elementary Training School Mangalore; 1931
7160/31 A. Annappa Shetty, Government Higher Elementary Training School, Mangalore; 1931.
7173/31 K. Timmappa Shetty, Government Higher Elementary Training School, Mangalore; 1931
7200/31 Sadar Sharaya Pujari, Government Higher Elementary Training School Mangalore; 1931
7208/31 Pailoor Gopal Shenoi, Government Higher Elementary Training School Mangalore, 1931.
6356/30 Joseph M. Rodrigues, Government Higher Elementary Training School Mangalore, 1930.
7138/31 Nellikatte Laxmanrao Kamath, Government High Elementary Training School Mangalore; 1931
7147/31 Fernandes Mangaya Vas, Government Higher Elementary Training School Mangalore; 1931.
7127/31 Mahabala Kanyana, Government Higher Elementary Training School Mangalore 1931
7098/31 John M. Rodrigues, Government Higher Elementary Training School, Mangalore, 1931
7092/31 Kudali Venkat Rao, Government Higher Elementary Training School, Mangalore 1931
7097/31 O. K. Subba Rao, Government Higher Elementary Training School, Mangalore; 1931
7203/31 Vithal Deva Pai, Government Higher Elementary Training School, Mangalore 1931.
7150/31 Bala Sundar Rao, Government Higher Elementary Training School, Mangalore 1931
7094/31 Kandavilla Tyagaraja, Government Higher Elementary Training School, Mangalore 1931
7168/31 T. Ge. M. Ingal, Government Higher Elementary Training School, Mangalore 1931
7136/31 Venkat Narayana Prabhu, Government Higher Elementary Training School, Mangalore 1931
7091/31 Ignatius Pinto, Government Higher Elementary Training School, Mangalore; 1931
7153/31 Kallur Kankanna Rai, Government Higher Elementary Training School, Mangalore 1931.
7178-3/31 M. Subbaraya Shetty, Government Higher Elementary Training School, Mangalore 1931
7190/31 Dominic Nalina, Government Higher Elementary Training School, Mangalore 1931
6135/30 N. Shrinivasa, Government Higher Elementary Training School, Mangalore 1930
7109/31 Ganga Kanthappa, Government Higher Elementary Training School, Mangalore 1931
6647/29 Sidrea Dhanappa Hegde, Government Higher Elementary Training School, Mangalore 1929.
7133/31 Madhva Krishnaya, Government Higher Elementary Training School, Mangalore 1931
7099/31 Bellare Brighar Rai, Government Higher Elementary Training School, Mangalore, 1931
7097/31 Manja D'Souza, Government Higher Elementary Training School, Mangalore 1931
7145/31 Louis S. Lobo, Government Higher Elementary Training School Mangalore 1931
5890/29 Joseph de Pais (F), Government Secondary and Training School for Women, Mangalore 1929
7207/31 Theodore P. Gomes (F), Government Secondary and Training School for Women, Mangalore 1931
7205/31 Philippe Gonsalves (F), Government Secondary and Training School for Women, Mangalore 1931.
7221/31 Maud Anastasia (F), Government Secondary and Training School for Women, Mangalore 1931
7217/31 Julia Dsouza (F), Bachelor of Secondary and Training School for Women, Mangalore 1931.
7209/31 Gertrude Agnes (F), Government Secondary and Training School for Women, Mangalore 1931.
7210/31 Theodora Lobo (F), Government Secondary and Training School for Women, Mangalore, 1931.
7214/31 Juliana D'Souza (F), Government Secondary and Training School for Women, Mangalore; 1931.
7231 6/31 Lucina D'Souza (F), Government Secondary and Training School for Women, Mangalore, 1931.
7229/31 Emily Sophia Rego (F), Government Secondary and Training School for Women, Mangalore; 1931.
7235/31 Lydia Sophia Rodrigues (F), Government Secondary and Training School for Women, Mangalore; 1931.
7230/31 Mona D'Souza (F), Government Secondary and Training School for Women, Mangalore 1931.
7210/31 Mary Lobo (F), Government Secondary and Training School for Women, Mangalore 1931.
7204 6/31 Pauline Mathias (F), Government Secondary and Training School for Women, Mangalore 1931.
7202/31 Lucy Ravell (F), Government Secondary and Training School for Women, Mangalore, 1931.
7233/31 Jasmine L. Souza (F), Government Secondary and Training School for Women, Mangalore 1931.
7219/31 Clementine Mabel (F), Government Secondary and Training School for Women, Mangalore, 1931.

Teacher's certificate number and name of candidate; Institution in which trained; Year of passing the T.M.E. examination.

ELEMENTARY HIGHER GRADE—*contd*

SECOND CLASS—*contd*

2021/31	Dorothy Emily Soans (F), Government Secondary and Training School for Women, Bangalore, 1931.
2080/32	Abraham Job (I), Government Basel Elementary Training School, Mangalore, 1932.
2201/29	Mary Philomena (F), St. Aloe Training School for Women, Bangalore, 1929.
2202/31	K. Radha Bai (F), Government Secondary and Training School for Women, Bangalore, 1931.
2207/31	Lakshmi Subbiah, Government Higher Elementary Training School, Chittoor, 1931.
2222/31	Vasu Murthy, Subbiah Krishna, Government Higher Elementary Training School, Chittoor, 1931.
2276/31	Vallya Nabi [alias Mohammad Hussain], Government Higher Elementary Training School, Cuddapah, 1931.
2325/29	Martha Parthasarathi Thomas Chandra Sekhar, Government Higher Elementary Training School, Tanjore, 1929.
2400/31	Mooli Subbi Lakshmi, Sastri, Government Higher Elementary Training School, Chittoor, 1931.
2775/31	Zuleikha Nabi Sahib, Government Higher Elementary Training School, Cuddapah, 1931.
2814/32	Thottam Kanakkan Kuttiman, Government Higher Elementary Training School, Calicut, 1932.
2859/32	Mirza Abdul Hai, Government Higher Elementary Training School, Bangalore, 1932.
2866/31	Kunhali Arikkattodi Pilot, Government Higher Elementary Training School, Mangalore, 1931.
2925/32	Mariel Hippe, Government Higher Elementary Training School, Mangalore, 1932.
7150/31	Mary Anand Kavalam Mar Athanasius, Government Higher Elementary Training School, Nilambur, 1931.
7146/31	Kunjalu Rama, Government Higher Elementary Training School, Mangalore, 1931.
7118/31	Kuni Kutiyalam, Government Higher Elementary Training School, Mangalore, 1931.
7852/32	Paul Peter, Government Higher Elementary Training School, Mangalore, 1932.
7347/32	Neelakanta Sarvotam Rao, Government Higher Elementary Training School, Mangalore, 1932.
1203/32	Devadatta Ananda, Government Higher Elementary Training School, Mangalore, 1931.

ELEMENTARY LOWER GRADE.

FIRST CLASS.

10658/31	Sidava Sharva Shetty, Government Higher Elementary Training School, Mangalore, 1931.
20616/32	Thamma Bai Shetty, Government Higher Elementary Training School, Mangalore, 1932.

SECOND CLASS.

10106/30	K. M. Somappa Gowda, Government Higher Elementary Training School, Mangalore, 1930.
10712/31	Dina Krishna Shetty, Government Higher Elementary Training School, Mangalore, 1931.
10717/31	Abdulla Haji, Government Higher Elementary Training School, Mangalore, 1931.
10707/31	Muhammad Sayadu, Government Higher Elementary Training School, Mangalore, 1931.
10724/31	Pedangady Abdul Khader Sahib, Government Higher Elementary Training School, Mangalore, 1931.
10166/30	K. Thimmappa Gowda, Government Higher Elementary Training School, Malpura, 1930.
10749/32	Ganapathi Malla Reddi, Government Higher Elementary Training School, Kalyandrug, 1932.
195/25	Anand Annappa, Government Training School, Mangalore, 1925.
10649/31	Mahomed Abdulla Shetty, Government Higher Elementary Training School, Kalyandrug, 1931.
10757/30	K. Adiga, Government Higher Elementary Training School, Mangalore, 1930.
10748/31	K. Shankaranarayana Bhat, Government Higher Elementary Training School, Mangalore, 1931.
10704/31	Nathaniel Sulaiman, Government Higher Elementary Training School, Mangalore, 1931.
10709/31	K. Mahabala Bhatta, Government Higher Elementary Training School, Mangalore, 1931.
10729/31	Pingree Bentley Mahon, Government Higher Elementary Training School, Mangalore, 1931.
10721/31	Seth Bai Seth Bhai, Government Higher Elementary Training School, Mangalore, 1931.

Teacher's certificate number and name of candidate; Institution in which trained; Year of passing the T.M.E. examination.

ELEMENTARY LOWER GRADE—*contd*

SECOND CLASS—*contd*

10710/31	Hosking D. Surendra, Government Higher Elementary Training School, Mangalore, 1931.
10707/31	Thimmappa Ramachandra, Government Higher Elementary Training School, Mangalore, 1931.
10703/32	Padre Bibbie, Government Higher Elementary Training School, Mangalore, 1931.
10715/31	Pareed Kunhipathu, Government Higher Elementary Training School, Mangalore, 1931.
10701/30	Gangadhara Adiga [alias] Subbaya, Government Higher Elementary Training School, Mangalore, 1930.
10710/31	Kundabile Yellappa Shetty, Government Higher Elementary Training School, Mangalore, 1931.
10691/31	Kunhiamu Saheda Pulari, Government Higher Elementary Training School, Mangalore, 1931.
9687/30	Keekan Sahib Abdul Khader, Government Higher Elementary Training School, Mangalore, 1930.
10726/31	Thomas Ignatius, A., Government Higher Elementary Training School, Mangalore, 1931.
10191/30	Kunhi Lebbe, H., Government Higher Elementary Training School, Mangalore, 1930.
10719/31	Hegde Muthu Ramakrishna, Government Higher Elementary Training School, Mangalore, 1931.
10185/30	S. Thimmappa Naik, Government Higher Elementary Training School, Mangalore, 1930.
10713/31	Kunhal Musa Abdulla, Government Higher Elementary Training School, Mangalore, 1930.
10184/30	K. Lakshmi Rao, Government Higher Elementary Training School, Mangalore, 1930.
10700/31	Tekkil Ajeeyan Pujari, Government Higher Elementary Training School, Mangalore, 1931.
10722/31	Vellakkil Jaina Pathu, Government Higher Elementary Training School, Mangalore, 1931.
10716/30	K. Maria Dealy, Government Higher Elementary Training School, Mangalore, 1930.
10711/31	Kanjira Nanda Shetty, Government Higher Elementary Training School, Mangalore, 1931.
9200/29	Jerome Mathias, Government Higher Elementary Training School, Mangalore, 1929.
10695/31	Nirut Sangha Shetty, Government Higher Elementary Training School, Mangalore, 1931.
10694/31	Kallurudde Krishna Shetty, Government Higher Elementary Training School, Bangalore, 1931.
10697/31	Sahib pur Narayan, Government Higher Elementary Training School, Mangalore, 1931.
10705/31	Mutambaddu Venkat Rao, Government Higher Elementary Training School, Mangalore, 1931.
7709/25	K. Shebagini Pai, Government Higher Elementary Training School, Mangalore, 1925.
10720/31	K. Puttu Gowda, Government Higher Elementary Training School, Mangalore, 1931.
10309/30	Ariola Mookambika, Government Higher Elementary Training School, Mangalore, 1930.
10400/32	Kudangodu Ibrahim Sahib, Government Higher Elementary Training School, Mangalore, 1932.
10697/31	Kuniyal Sankappa Gowda, Government Higher Elementary Training School, Mangalore, 1931.
8738/29	V. Nagamma (F), Government Secondary and Training School for Women, Mangalore, 1929.
10646/31	Pathanathodi Cherukunn Ahmad, Government Higher Elementary Training School, Malappuram, 1931.
10549/31	Cherunad Vellial Alagiri, Government Training School, Calicut, 1931.
10650/31	Thamma Gowda Abdulrahiman, Government Higher Elementary Training School, Mallapuram, 1931.
7445/28	Alathil Pathiarath, Government Higher Elementary Training School, Mallapuram, 1928.
9962/30	P. Anjanamma, (F), Government Higher Elementary Training School, Chittoor, 1930.
10440/31	Bungalam Alagiah, Government Higher Elementary Training School, Malappuram, 1931.
10398/31	Thekkeveettil Chathan Nambiar, Government Higher Elementary Training School, Cannanore, 1931.
9652/30	Punnyamurthi Narayana Bhatta, Government Higher Elementary Training School, Cannanore, 1930.
1060/28	Commercial Rangan (M), Government Secondary and Training School for Women, Bangalore, 1930.

K. MUHAMMAD,
District Educational Officer, South Kanara.

Mangalore, 10th February 1934.

MADRAS: PRINTED AND PUBLISHED BY THE SUPERINTENDENT, GOVERNMENT PRESS.

Reg. No. 1—G.

THE FORT ST. GEORGE GAZETTE

PUBLISHED BY AUTHORITY

No. 8] MADRAS, TUESDAY EVENING, FEBRUARY 20, 1934. [PRICE, 5 as. 5 p.

Part II—Miscellaneous Notifications

CONTENTS.

	PAGE
APPOINTMENTS, LEAVE, ETC.	
Judicial, Income-tax, Forest, Public Works and Medical	239-240
NOTIFICATIONS.	
General	240
Judicial	241
Revenue	242
Medical	243
Military	253
Public Works	256
OFFICIAL ADVERTISEMENTS	257
PRIVATE ADVERTISEMENTS	270
MADRAS PORT TRUST	281

SUPPLEMENTS:
Daily Rainfall Report for December 1933
Abstract of Sealed Report for week ending 17th February 1934.

APPOINTMENTS, LEAVE, ETC.

JUDICIAL.

No. 13. Leave.—In modification of the High Court Notification No. 6, dated the 2nd February 1933, published at page 177 of Part II of *Fort St. George Gazette*, dated the 8th February 1933, M.R.Ry. Tattamangalam Subrahmanya Viswanatha Ayyar Avargal, District Munsif Dharmapuri, is granted leave on average pay without medical certificate for seventeen days from the 4th February 1934 and leave on half average pay for one month and fourteen days in continuation thereof.

No. 14. Appointment and posting.—The following appointment and posting of a District Munsif has been ordered by the High Court:—

Mr. Pasani Ambrose Nazareth, B.A., B.L., Advocate, Civil and Military Station, Bangalore is appointed to act as District Munsif and is posted to the Court of the District Munsif of Coondapoor, vice Mr. C. L. Colaco, granted leave or until further orders. To join on 19th February 1934.

G. S. WHITE,
Registrar.

High Court, Madras,
10th February 1934.

INCOME-TAX.

Leave, posting and appointment.—(1) Mr. T. Arunachla Mudaliyar, Income-tax Officer, First Circle, Kumbakonam, is granted (subject to all gibility) leave on average pay for four months from the 10th April 1934 or from date of relief by No. (2).

(2) Mr. P. D. Swaminatha Mudaliyar, Income-tax Officer, Salem Circle, is posted to the First Circle, Kumbakonam, on relief by No. (1).

(3) Mr. R. Kodandarama Ayyar, Assistant Income-tax Officer, First Circle, Madras, is appointed to act as Income-tax Officer, Salem Circle.

F. H. ZENNECK,
Commissioner of Income-tax.

Madras, 14th February 1934.

FOREST.

Posting.—Mr. Sayid Kamaldin Extra Assistant Conservator of Forests, North Cuddapah Division, will be attached to the Bellary Circle with headquarters at Cuddapah.

A. WIMBUSH,
Chief Conservator of Forests.

Madras, 17th February 1934.

PUBLIC WORKS.

Transfer and cancellation of transfer.—(1) M.S.Ry. Samuel Joseph Balraj Avargal, B.A., B.E., Assistant Engineer, North East Subdivision North Pennar Division, Madras Circle, to the Coimbatore Circle for charge of a subdivision.

(2) The circle the transfer of M.S.Ry. Tanjore Kandaswami Pillai Arunachalam Avargal, Officiating Assistant Engineer, Tiruvalur Subdivision, Chingleput Division, Madras Circle, to the Coimbatore Circle, already notified.

V. HART,
Chief Engineer P.W.D.
(General, Buildings and Roads).

Madras, 14th February 1934.

Transfers.—(1) M.R.Ry. Y. Harinarayana Pantulu Garu, Assistant Engineer, Pedalanka channel subdivision, is transferred to Nellore Division for charge of Kandukur subdivision. To move first.

(2) M.R.Ry. G. S. Ayyaswami Ayyar Avargal, Assistant Engineer, Kandukur subdivision, is, on relief by item (1), transferred to Kurnool Special Division for charge of Pedalanka channel subdivision.

F. M. DOWLEY,
Officiating Superintending Engineer, Bezwada Circle.

Bezwada, 16th February 1934.

Re-postings and transfer.—(1) Mr. Muhammad Sheriff Sahib Maharnal Sandar Sahib, Assistant Engineer, posted to Chief Engineer's No. 402 E/34-C.R., dated 7th February 1934, is re-posted to Sruvani Dam Head Sub-division of Coimbatore Division.

(2) Mr. C. T. D'Silva, Officiating Assistant Engineer, on relief by item (1), is transferred to Lower Bhavani Project work.

(3) M.R.Ry. Tanjore Kandaswami Pillai, Arumachalam Avargal, Officiating Assistant Engineer, posted by the Chief Engineer, is re-posted to Lower Bhavani Project work.

Coimbatore, 10th February 1934.

Re-posting.—M.R.Ry Samuel Joseph Paliraj Avargal, B.A., B.E., Assistant Engineer, posted to the Circle on Chief Engineer's No. 643 E/34-1 dated 14th February 1934, is re-posted to Lower Bhavani Project work. This cancels the posting of M.R.Ry T. K. Arumachalam Avargal, posted already

E. W. P. WALSH,
Superintending Engineer, Coimbatore Circle.

Coimbatore, 16th February 1934.

Re-posting.—M.R.Ry Vaidyanatha Ayyar Radhakrishna Ayyar Avargal, Officiating Assistant Engineer, posted to the Circle in Chief Engineer's Memorandum No. 402-E/34-C.R., dated 7th February 1934, is re-posted to the charge of the North-East Subdivision of the North Pennaiyar Division. His re-posting to the Tiruvallur subdivision of the Chingleput Division ordered in this office No. 209-G., dated 9th February 1934, is cancelled

A. W. ROBERT,
Superintending Engineer, Madras Circle.

Madras, 16th February 1934.

MEDICAL.

Post to.—Miss P. Samuel, Woman Assistant Surgeon, on return from leave, to be on reserve duty at the Government Hospital for Women and Children, Madras, until further orders.

Madras, 13th February 1934.

Posting.—Miss P. Samuel, Woman Assistant Surgeon, under orders to reserve duty at the Government Hospital for Women and Children, Madras, is posted temporarily to the Government General Hospital, Madras, to fill a vacancy.

(By order)

P. K. WARRIER,
Personal Assistant to the Surgeon-General.

Madras, 16th February 1934.

GENERAL NOTIFICATIONS.

IMPERIAL LIBRARY,

SECRETARIAT BUILDINGS, 9, ESPLANADE EAST, CALCUTTA.

Open on { Week-days and Saturdays, from 10 a.m. to 7 p.m. / Sundays and holidays, from 2 p.m. to 5 p.m.

The Imperial Library is also a Lending Library. It is free to all except children. There is no subscription to pay.

K. M. ASADULLAH,
Librarian.

CONNEMARA PUBLIC LIBRARY.

GOVERNMENT MUSEUM BUILDINGS, EGMORE, MADRAS.

Open on all days in the week, except Fridays, October to March 7 a.m. to 8-30 p.m. and April to September 7 a.m. to 6 p.m.

Consultation of books is free to any person of 17 or more years of age. Books can also be borrowed by approved residents of Madras City and its vicinity. Applications for permission to borrow must be made by the applicant personally at the library. A deposit of Rs. 20 will be required from each borrower.

No direct loans can be made to residents in the mofussil, but the Connemara Public Library can apply to Government for sanction to lend to mofussil libraries of sufficient standing.

F. H. GRAVELY,
Principal Librarian.

GOVERNMENT MUSEUM.

PANTHEON ROAD, EGMORE, MADRAS.

Open on all days in the week, excepting Fridays, from 7 a.m. to 6 p.m. Admission free. Strictly reserved for holidays on the first Saturday of every month after 12 noon

F. H. GRAVELY,
Superintendent.

NOTICE.

THE PATENT OFFICE, 1, COUNCIL HOUSE STREET, CALCUTTA.

PUBLIC ROOM OPEN 11 A.M. TO 4 P.M. ON WEEK DAYS EXCEPT SATURDAYS; AND 11 A.M. TO 1 P.M. ON SATURDAYS.

Directions for the guidance of inventors and others are given in the Patent Office Handbook, fifth edition (price 2 annas), which contains the Indian Patents and Designs Act, 1911 (as modified up to the 1st July 1920), and the Indian Patents and Designs Rules, 1933, together with current regulations and instructions. These should be consulted before an application is made to the Controller of Patents and Designs, 1, Council House Street, Calcutta.

The following is a list of the places where the publications of the Patent Office, as noted below, are deposited for free inspection by the public:—

A. Where all publications including printed specifications are available.

Bangalore—Indian Institute of Science.
Bangalore—Industrial Museum in the Office of the Director of Industries and Commerce in Mysore.
Baroda—Department of Commerce and Industries.
Berlin—The Imperial Patent Office.
Bombay—Record Office.
Bombay—Victoria Jubilee Technical Institute, Byculla.
Calcutta—Patent Office, No. 1, Council House Street.
Calcutta—Library attached to the Office of the Director of Industries, Bengal, 46/1 A, Free School Street.
Cawnpore—Harcourt Butler Technological Institute.
Dacca—Sadar Registration Office.
Delhi—Office of the Industrial Surveyor.
Lahore—Punjab Public Library.
London—The Patent Office, 25, Southampton Buildings, W.C.
Lucknow—Amaruddaula Public Library.
Madras—Record Office, Egmore.
Madras—College of Engineering.
Patna—Office of the Director of Industries, Bihar and Orissa.
Poona—Lord Reay Industrial Museum, Reay Market Tower, Shaniwarpeth.
Rangoon—Office of the Chief Secretary, Home and Political Departments, Government of Burma.
Washington (U.S.A.)—The Patent Office.

B. Where publications other than printed specifications are available

Calcutta—The Imperial Library.
London—Office of the High Commissioner for India, India House, Aldwych, W.C. 2.

K. RAMA PAI,
Controller of Patents and Designs.

ERRATA.

In the notification regarding the cancellation of registration of the Sheotoyam Arnvekkiru Co-operative Society in the Chingleput district published on page 170, Part II, *Fort St. George Gazette*, dated 6th February 1934—

For 'Arivukkiru Co-operative Society,' read 'Sheotoyam Arivukkam Co-operative Society.'

In the notification regarding the cancellation of registration of the Madras Catholic Co-operative Building Society, Limited, appearing on page 179, Part II of the *Fort St. George Gazette*, dated 6th February 1934—

For 'Catholic Co-operative Building Society, Limited,' read 'Madras Catholic Co-operative Building Society, Limited.'

Madras, 13th February 1934.

NOTIFICATION.

The Registrar of Co-operative Societies, Madras, has, under section 44 (1) of the Madras Co-operative Societies Act VI of 1932, cancelled the registration of the undermentioned societies and has appointed the officers noted against them to be the liquidators under section 47 (1) of the Act. These orders will take effect from the dates mentioned hereunder:—

Name and number of society, taluk and district.	Date of cancellation of registration	Name of liquidator.
Date from which Registrar's orders take effect—15th April 1934.		
"Tanjore Cultural Rope Producers' Co-operative Society, Limited, No. T. 722 Tanjore taluk, Tanjore district.	15th February 1934	No liquidator.
Kayalpatti Co-operative Society No. T. 402, Arantangi taluk, Tanjore district.	Do.	Deputy Registrar, Tanjore.
Pandukaranpatti Pillar Co-operative Society No. A. 243, Peri Arivam taluk, Madura district.	Do	Deputy Registrar, Madura.
Ogalapatti Irula Vedanjeeram Co-operative Society No. 8611 Gudiyattam taluk, Ganjam district.	Do.	Deputy Registrar, Vellore.
Kattanbadi Lakshminarayana Co-operative Society No. 90 S. Pennagaram taluk, Salem district.	Do.	Deputy Registrar, Salem.
Vagaramangalapatti Co-operative Society No. 6.26, Rasipuramnattamangalam taluk, East Godavari district.	Do.	Deputy Registrar, Rajahmundry.
Kavalmandi Co-operative Society No. 8815 Pulgaal taluk, Madras district.	Do.	Deputy Registrar, Cuddalore.

K. DEIVASIKHAMANI MUDALIYAR,
Registrar of Co-operative Societies.

Madras, 13th February 1934.

TREASURE TROVE.

It is hereby notified under section 6 of the Indian Treasure Trove Act VI of 1878, that on or about 7th April 1933 treasure was found by Addamgiri, mother-in-law of Golla Thamma Reddi of Kottur, hamlet of Mantridi village, Adoni taluk, in the house of Golla Thammal Reddi in Kottur while the coolies were digging the earth. The treasure was in an earthen pot buried in the earth.

2. The treasure consists of coins to the value of Rs. 200, of which only Rs. 6 have been seized and a sum of Rs. 194 being the value of the treasure used by Golla Thamma Reddi has been recovered and deposited in the Treasury. Particulars of the coins which were seized are as noted below:—

	Rs.	A.	P.
Queen Victoria rupees subsequent to 1840—			
1862 coin	1	0	0
1877 "	1	0	0
1880 "	1	0	0
1882 "	1	0	0
King George 1913 coin ..	1	0	0
King George 1930 coin ..	1	0	0
	6	0	0

3. All persons claiming the said treasure or a portion thereof are required to appear personally or by duly authorized agent before the Collector of Bellary at his office at Bellary at 11 a.m. on Wednesday, the 13th June 1934, with a view to the matter being enquired into and determined according to law.

Bellary Collector's Office,
26th January 1934.

It is hereby notified under section 6 of the Indian Treasure Trove Act VI of 1878, that on 28th May 1933, a treasure was found by Vadde Venkadu, son of Vadde Sanna Ellappa of Chintapalli, in the village of Chintapalli of Adoni taluk, while he was collecting loose earth from an old wall on the site belonging to Chinni Narasamma of the same village. The treasure was in an earthen pot covered with an earthen dish in the midst of the old wall.

2. The treasure consists of coins to the total value of Rs. 150 which have been seized and deposited in the sub treasury at Adoni.

Particulars of the coins are as noted below:—

	Number of coins.
William IV—1835 coins—Half rupee ..	2
Victoria coins of 1840—One rupee ..	34
Do. Half rupees ..	13
Do. One-fourth rupees ..	3
Later Victoria coins—One rupee ..	103
Do. Half rupee ..	4
Do. One-fourth rupee ..	1

3. All persons claiming the said treasure or a portion thereof are required to appear personally or by duly authorized agent before the Collector of Bellary at his office at Bellary at 11 a.m. on Tuesday, the 13th March 1934, with a view to the matter being enquired into and determined according to law.

F. W. STEWART,
Collector.

Bellary Collector's Office,
1st November 1933.

It is hereby notified under section 5 of the Indian Treasure Trove Act of 1878, that on 28th September 1933 the treasure specified below was found in a mud pot underneath the ground in S.F. No. 147 of Kurichikottai village of Udumalpet taluk by Veluswami Kavandan, son of Thamara Kavandan of Kurichikottai village.

2. All persons claiming the said treasure or any part thereof are hereby requested to appear personally or by duly authorized agents before the Collector of Coimbatore at his office at Coimbatore at 11 a.m. on 23rd May 1934 with a view to the matter being enquired into and determined according to law.

Description of treasure.

1d rupee coins minted in the years 1835 and 1840.

Coimbatore Collector's Office,
23rd November 1933.

G. W. WELLS,
Collector.

It is hereby notified under section 6 of Act VI of 1878 that on or about 15th August 1933 and on 22nd September 1933 the undermentioned treasure was found by the persons noted against them buried in the ground on the bank of the river Godavari near Seva's temple at Vaddigudem of Bhadrachalam taluk:—

Nature of treasure, approximate value of treasure, date of finding, finder.

(1) Gold mala, 1 kasu and 1 gurijala in weight Rs. 11; 22nd September 1933. (2) Mulpala Kaiyam, son of Narasayya of Vaddigudem and (3) Mulpala Chinnayya, son of Pullayya of Vaddigudem.

(2) Gold mutsel inscribed in Arabi language 1 kasu and 11 manas weight, Rs 28; 22nd September 1933; (1) Kanapa Krishnamurty of Vaddigudem.

(3) Gold mutsel inscribed in Arabi language 1 gurijala less to 31 manas in weight, Rs. 25; 22nd September 1933; Bogala China Pullayya.

(4) Two gold saths metal and divided in three sharp two weighing each one and-a-half tola weight less 4 kasu and two to 21 one third as found in 1 kasu, Rs. 74, on or about 15th August 1933. (1) Pamgunuti Narayya, son of Venkayya, (2) Lolla Krishnamurty son of Venkataramayya and Pothuluri Mutaiahsun of Vaddigudem.

All persons claiming the said treasure or any part thereof are required to appear in person or by duly authorized agents before the Collector, East Godavari, in his office at Cocanada at 11 a.m., on 28th June 1934 to prove their claims. Necessary enquiries regarding the treasure will then be made and orders passed.

E. BENNETT,
Collector.

East Godavari Collector's Office,
Cocanada, 6th February 1934.

It is hereby notified under section 6 of the Treasure Trove Act VI of 1878 that on 28th October 1933 a treasure consisting of some pieces of gold thali, gold plate gundus, and minji, all weighing about nine varagans

valued at Rs. 87, was found by (1) Rukmani and her brother (both minors), (2) Manayaru, (3) Ramappayan, (4) Perumal Mudali, (5) Perumayan and (6) Annayi Ammal in manure pommokku of Kuttimapalayam village, hamlet of Periyamanali mitta, Tiruchirapalli taluk.

2. All persons claiming the above treasure, or any part thereof are hereby required to appear in person or by agent before the Collector of Salem at 11 a.m. on the 31st day of May 1934 at the Collector's office at Salem when the matter will be enquired into and disposed of according to law.

D. MAHANTY,
Collector.

Salem Collector's Office,
6th December 1933.

It is hereby notified under section 5 of the Treasure Trove Act VI of 1878 that on 26th November 1933, the treasure articles noted below were found in R. S. No. 70-3 of 92 Asur village, Kumbakonam taluk, Tanjore district:—

Description.	Estimated cost. Rs.	A.	P.
One Vali (idol), copper, weighing 7½ seers	8	12	0
One Devasni (idol), copper, weighing 7½ seers	9	9	3
Total	18	5	0

2. All persons claiming the said treasure or any part thereof are hereby required to appear personally or by agent before the Collector of Tanjore at Tanjore on 25th July 1934 at 2-30 p.m. when the matter will be enquired into and determined according to law.

E. R. WOOD,
Collector.

Tanjore Collector's Office,
13th February 1934.

DEPARTMENT OF AGRICULTURE.

Statement showing the Inland Consumption and Exports of Raw Cotton in the Madras Presidency for the week ending 8th February 1934.

(Note.—All figures are in bales of 400 lb. net.)

Variety of cotton.	In the previous year. Week ending 10th February 1933. Received at mills (a).	Week ending 10th February 1933. Not reported by mills.	Total from 1st February 1932 to 10th February 1933. Received at mills.	Total from 1st February 1932 to 10th February 1933. Not reported by mills.	In the current year. Current week. Received at mills (b).	Current week. Not reported by mills (c).	Current week. Total.	Total from 1st February 1934 to date. Received at mills.	Total from 1st February 1934 to date. Not reported by mills.	Total from 1st February 1934 to date. Total.
(1)	(2)	(3)	(4)	(5)	(6)	(7)	(8)	(9)	(10)	(11)
Tinnevelly ..	211	..	536	82	1,200	..	1,200	(d) 1,200	..	1,200
Salems	50	32	106	..	611	..	611	(e) 728	..	728
Coimbatore ..	282	..	749	103	1,000	705	1,705	(f) 1,913	799	2,712
Southern and Western ..	678	256	1,603	176	745	1,343	2,088	..	1,056	1,056
Cocanadas	93	219	93	250	14	838	852	..	735	735
Ceylon cotton	546	196	546	154	456	43	499	970	43	1,013
Total ..	1,870	703	3,032	765	4,225	2,934	6,345	5,307	2,134	7,441

(a) Returns supplied in the corresponding week of previous year by nineteen mills.
(b) Returns supplied in the current week by twenty-one mills.
(c) Exports by sea in the current week—Madras Northern and Western 518, Cocanada 325, Cuddalore—20; Pulicate—20; Calicut —Cambodia Navy Cotton—Kutch Mandvi nil—Nil.
Import by sea in the current week—Calicut 19 (from Bombay).
—Broach not imported.
(d) Includes 15 bales not reported before.
(e) " 18 " "
(f) " 857 " "

Quantity of Cotton Pressed in the pressing factories and of Unginned Cotton received at Ginning Mills in the Madras Presidency during the week ending 9th February 1934.

(Note.—All figures are in bales of 400 lb. net.)

Variety of cotton.	In the previous year. Number pressed during the week ending 10th February 1933.	Number pressed from 1st February 1932 to 10th February 1933.	Unginned cotton received at mills from 1st February 1932 to 10th February 1933.	Unginned cotton received for ginning from 1st February 1932 to 10th February 1933. Total.	In the current year. Number pressed in the current week.	Number pressed from 1st February 1933 to date.	Unginned cotton received at mills from 1st February 1933 to date.	Total cotton pressed and received for ginning from 1st February 1933 to date.	Average Board's estimate of the 1933-34 crop.
(1)	(2)	(3)	(4)	(5)	(6)	(7)	(8)	(9)	(10)
Tinnevelly	1,220	1,641	84	1,697	..	..	683	683	24,000
Salems	16	136	252	388	..	..	428	428	24,500
Cambodia	24	161	4,239	4,400	191	191	..	191	24,500
Southern and Western	2,163	813	..	813	1,156	1,156	1,905	3,061	123,000
Cocanadas and others	24	84	98	182	1,128	1,128	..	1,128	104,000
Ceylon cotton	..	..	..	..	301	301	189	487	23,500
Total ..	3,451	3,210	772	3,982	1,778	2,949	2,907	4,798	374,500

Statement of Cotton Pressed in the Madras Presidency for the week ending 9th February 1934.

[Section 5 (2) of the Cotton Ginning and Pressing Factories Act, 1925.]

Variety of cotton.	Number of bales pressed. During the week.	During the corresponding week last year.	Since 1st February 1934.	During the corresponding period last year.
(1)	(2)	(3)	(4)	(5)
Tinnevelly	..	1,220	..	151
Salems	..	121	..	1,611
Cambodia	252	242	..	242
Southern and Western ..	976	976	444	976
Cocanadas	961	726	1,775	7 m
Ceylon cotton	..	24	439	612
.. ..	..	..	..	98
Total ..	1,189	1,881	2,658	3,112

Madras, 15th February 1934.

D. ANANDA RAO,
Officiating Director of Agriculture.

PUBLIC HEALTH DEPARTMENT.

VITAL STATISTICS OF THE MUNICIPAL TOWNS of the Madras Presidency for the week ending 13th January 1934.

Serial number.	District and Municipal towns.	POPULATION DURING 1933 ACCORDING TO THE CENSUS OF 1931. Males.	Females.	Total.	BIRTHS. Number registered during the week.	Still born registered.	DEATHS. Cholera.	Small-pox.	Plague.	Fevers.	Dysentery and diarrhœa.	Bowel complaints (children under two years).	Injuries (including those caused by animals).	Snake bite.	Other causes.	Total. Males.	Females.	Total.
1	**Ceylon—**																	
2	Batticaloa	19,490	19,276	37,766	1										1	1		1
3	Puttalam	Cyclone	10,674	20,082														
4	Chilaw	9,508	9,554	19,062														
5	**Pudukkottai—**																	
6	Pudukkottai	20,448	23,651	44,099	4	1												
7	Viralimalai	21,165	22,921	44,086	2													
8	Aranthangi	12,410	11,975	24,385														
9	Illuppur	4,616	4,412	9,028														
10	**Salem, East—**																	
11	Omalur	13,662	12,200	25,862	1													
12	Mettur	12,079	11,143	23,222	1													
13	Pennagaram	8,989	8,548	17,537														
14	**Salem, West—**																	
15	Ellore	28,876	29,126	57,902	2													
16	Tiruchengodu	8,305	8,511	16,816	1													
17	**Anantapur—**																	
18	Bellary	41,275	39,752	81,027	2													
19	Hindupur	26,290	27,159	53,449	2													
20	**Cuddapah—**																	
21	Cuddapah	23,229	21,941	45,170	2													
22	Proddatur	12,963	13,399	26,362														
23	Gudivada	7,432	7,471	14,903														
24	Gudur	5,360	5,303	10,663														
25	Nandyal	7,803	7,713	15,516														
26	**Kurnool—**																	
27	Kurnool	22,610	23,985	46,595	4	2												
28	**Madras—**																	
29	Madras	141,223	200,017	341,240	213	14	2			47	26	143	2	2	247	262	227	489
30	**Chingleput—**																	
31	Conjeeveram	20,349	27,201	47,550	15													
32	Saidapet	17,122	25,806	42,928	11													
33	Chingleput	7,667	6,611	14,278	2													
34	**South Arcot—**																	
35	Cuddalore	29,592	30,165	59,757	3													
36	Chidambaram	12,448	12,605	25,053	1													
37	Villupuram	20,447	19,720	40,167	1													
38	**Tiruchirapalli—**																	
39	Tiruchirapalli	72,997	89,846	162,843	7													
40	Srirangam	11,917	13,726	25,643	1													
41	Karur	9,997	9,913	19,910	2													
42	**Tanjore—**																	
43	Tanjore	38,520	38,280	76,800	3													
44	Kumbakonam	30,158	31,579	61,737	2													
45	Negapatam	20,142	20,264	40,406	1													
46	Mayavaram	16,272	16,315	31,587	1													
47	Mannargudi	11,550	11,424	22,974	1													
48	Pattukkottai	10,064	10,317	20,381														
49	**Madura—**																	
50	Madura	81,670	80,342	162,012	9													
51	Dindigul	22,251	21,216	43,467	2													
52	Periyakulam	13,188	12,776	25,964	1													
53	Peraiyur	11,108	11,978	23,086														
54	Palni	9,548	9,568	19,116	1													
55	Kodaikanal	3,553	3,999	7,552														
56	**Tirunelveli—**																	
57	Tirunelveli	78,430	79,651	158,081	23													
58	Shencottah	15,823	16,467	32,290	4													
59	Ramnad	20,955	20,757	41,712	1													
60	Srivilliputtur	7,251	7,661	14,912	4													
61	**Tinnevelly—**																	
62	Tuticorin	30,497	29,896	60,393	20	1												
63	Tinnevelly	37,668	39,418	77,086	21	1												
64	Palamcottah	24,364	27,849	51,213	21	1												
65	**North Arcot—**																	
66	Vellore	94,676	98,650	193,326	31	3												
67	Tiruvannamalai	13,950	13,870	27,820	17													
68	Cuddapattam	19,572	22,418	41,990	3													
69	Vaniyambadi	20,251	22,100	42,351	15													
70	Tirupattur	8,171	9,165	17,336	2													
71	Walajapet	5,521	5,591	11,112	7													
72	**Coimbatore—**																	
73	Chittoor	10,665	11,170	21,835	11													
74	Tirupati	9,620	9,615	19,235	12	1												
75	**Salem—**																	
76	Salem	51,780	50,390	102,170	78	1												
77	**Coimbatore—**																	
78	Coimbatore	49,958	45,318	95,276	31	3												
79	Erode	17,725	18,207	35,932	3													
80	Pollachi	12,750	13,502	26,252	10													
81	Tiruppur	8,965	9,223	18,188														
82	Udumalpet	9,597	8,962	18,559														
83	Dharapuram	6,144	6,910	13,054														
84	**Nilgiris—**																	
85	Ootacamund	13,948	17,265	31,213	10													
86	Nanjanad	13,948	19,895	42,843	13													
87	**Malabar—**																	
88	Calicut	11,626	11,980	23,606	22	1												
89	Tellicherry	10,280	9,844	20,124	8													
90	**South Kanara—**																	
91	Mangalore	18,164	18,450	36,614	10													
92	Coondapoor	7,879	9,647	17,526	13	1												
93	**South Kanara—**																	
94	Mangalore *	34,072	32,684	66,756	..	..												
95	**Kistna—**																	
96	Bezwada	41,890	45,545	87,435	58	4												
97	Guntur	24,990	24,940	49,930	34													
98	Tenali	16,834	17,502	34,336	16													
99	Repalle	10,024	10,110	20,134	10													
100	Tadepalle	10,213	10,105	20,318	10													
101	Cocanada	19,750	19,849	39,599	18	1												
102	Total	1,347,794	1,367,332	2,715,126	2,450	96	8	27	38	206	128	349	21	30	1,096	1,097	883	1,980

* Returns not received.

Madras, 17th February 1934.

H. J.

ABSTRACT RETURN OF ATTACKS AND DEATHS FROM EPIDEMIC DISEASES in the Presidency of Madras during the week ending 29th January 1931.

Name of taluk (rural) and municipality	Cholera.		Smallpox.		Plague.		Relapsing Fever.	
	Attacks.	Deaths.	Attacks.	Deaths.	Attacks.	Deaths.	Attacks.	Deaths.
Ganjam—								
Chatrapur	..	..	..	..	..	..	..	..
Srikakulam	..	..	..	..	..	..	..	..
Kaviti	..	..	..	..	..	..	..	..
Tekkali	..	..	..	..	..	..	..	..
Palasa	..	..	10	..	..	..	..	..
Total	..	..	29	2	..	..	..	..
Vizagapatam—								
Parvatipuram	..	..	1	..	..	..	..	..
Vizagapatam M.T.	..	..	1	..	..	..	..	..
Total	..	..	2	..	..	..	..	..
East Godavari—								
Rajahmundry M.T.	..	..	1	..	..	..	..	..
West Godavari—								
Bhimavaram	..	1	..	..	..	..	..	..
Chintalpudi	..	..	..	..	..	..	..	..
Ellore	..	..	..	..	..	..	..	..
Narasapur	..	..	..	..	..	..	..	..
Kovvur	..	..	..	..	..	..	..	..
Tanuku	..	..	..	..	..	..	..	..
Tadepalligudem	..	..	..	..	..	..	..	..
Tuni	..	..	..	..	..	..	..	..
Bhimavaram M.T.	..	..	..	..	..	..	..	..
Total	..	1	1	..	..	..	..	..
Kistna—								
Bezwada	..	16	6	4	..	..	..	..
Bantumilli	..	12	4	4	..	..	..	..
Gudivada	..	..	4	..	..	..	..	..
Gudlavalleru	..	..	..	..	..	..	..	..
Kaikalur	..	4	1	1	..	..	..	..
Nandigama	..	2	..	..	..	..	..	..
Nuzvid	..	4	1	..	..	..	..	..
Tiruvur	..	2	..	..	..	..	..	..
Bezwada M.T.	..	4	1	1	..	..	..	..
Masulipatam M.T.	..	4	2	2	..	..	..	..
Total	..	48	19	12	..	..	..	..
Guntur—								
Bapatla	..	9	6	4	..	..	..	..
Narasaraopet	..	1	..	..	..	..	..	..
Ongole	..	127	46	23	..	..	..	..
Palnad	..	23	6	2	..	..	..	..
Repalle	..	62	23	6	..	..	..	..
Tenali	..	2	16	4	..	..	..	..
Vinukonda	..	1	..	..	..	..	..	..
Chirala M.T.	..	..	4	1	..	..	..	..
Guntur M.T.	..	..	4	1	..	..	..	..
Tenali M.T.	..	..	1	..	..	..	..	..
Total	..	176	97	39	45	..	..	..
Nellore—								
Darsi	..	..	1	1	..	..	..	..
Gudur	..	..	..	..	..	..	..	..
Kavalipur	..	63	15	13	..	..	..	..
Kandukur	..	8	3	2	..	..	..	..
Kavali	..	1	1	1	..	..	..	..
Kovur	..	..	..	..	..	..	..	..
Nellore	..	..	..	..	..	..	..	..
Rapur	..	..	..	..	..	..	..	..
Venkatagiri	..	..	1	1	..	..	..	..
Nellore M.T.	..	..	..	..	..	..	..	..
Total	..	31	16	12	2	..	..	..
Madras—								
Madras Town	..	2	..	1	2	..	..	..
Chingleput—								
Chingleput	..	..	..	..	..	..	..	..
Conjeevaram	..	..	1	..	..	..	..	..
Poonamallee	..	..	..	..	..	..	..	..
Saidapet	..	2	1	1	..	..	..	..
Tiruvallur	..	2	..	..	..	..	..	..
Chingleput M.T.	..	..	..	..	..	..	..	..
Conjeevaram M.T.	..	..	..	..	..	..	..	..
Saidapet M.T.	..	..	..	..	..	..	..	..
Total	..	4	2	2	..	..	..	..
South Arcot—								
Chidambaram	..	..	..	..	..	..	..	..
Cuddalore	..	..	..	..	..	..	..	..
Gingee	..	..	..	..	..	..	..	..
Tindivanam	..	..	..	..	..	..	..	..
Villupuram	..	..	..	..	..	..	..	..
Total	..	..	..	..	..	..	..	..
Trichinopoly—								
Karur	..	..	..	..	..	..	..	..
Lalgudi	..	..	..	..	..	..	..	..
Musiri	..	..	..	..	..	..	..	..
Srirangam	..	1	1	..	..	..	..	..
Trichinopoly M.T.	..	..	..	..	..	..	..	..
Total	..	1	1	..	..	..	..	..
Tanjore—								
Arantangi	..	..	..	..	..	..	..	..
Kumbakonam	..	..	..	..	..	..	..	..
Nannilam	..	..	..	..	..	..	..	..
Nidamangalam	..	..	..	..	..	..	..	..
Negapatam	..	..	..	..	..	..	..	..
Pattukkottai	..	..	..	..	..	..	..	..
Tanjore	..	..	..	..	..	..	..	..
Tiruturaipundi	..	..	..	..	..	..	..	..
Kumbakonam M.T.	..	..	..	..	..	..	..	..
Negapatam M.T.	..	..	..	..	..	..	..	..
Tanjore M.T.	..	..	..	..	..	..	..	..
Total	..	2	1	1	..	..	..	..
Total	..	2	159	97	..	..	..	..

Name of taluk (rural) and municipality	Cholera.		Smallpox.		Plague.		Relapsing Fever.	
	Attacks.	Deaths.	Attacks.	Deaths.	Attacks.	Deaths.	Attacks.	Deaths.
Madura—								
Dindigul	..	..	..	..	..	..	..	..
Madura	..	..	..	..	..	..	..	..
Palni	..	..	..	..	..	..	..	..
Periyakulam	..	..	..	..	..	..	..	..
Tirumangalam	..	..	..	..	..	..	..	..
Madura M.T.	..	..	..	..	..	..	..	..
Palni M.T.	..	..	..	..	..	..	..	..
Total	..	..	..	..	..	..	..	..
Ramnad—								
Aruppukkottai	..	..	..	..	..	..	..	..
Mannar	..	..	..	..	..	..	..	..
Ramnad	..	..	..	..	..	..	..	..
Sivaganga	..	..	..	..	..	..	..	..
Tiruppuvanam	..	..	..	..	..	..	..	..
Tiruvadanai	..	..	..	..	..	..	..	..
Ramnad M.T.	..	..	..	..	..	..	..	..
Total	..	..	..	..	..	..	..	..
Tinnevelly—								
Ambasamudram	..	..	..	..	..	..	..	..
Koilpatti	..	..	..	..	..	..	..	..
Nanguneri	..	..	..	..	..	..	..	..
Pattamadai	..	..	..	..	..	..	..	..
Tenkasi	..	..	..	..	..	..	..	..
Tinnevelly	..	..	..	..	..	..	..	..
Tuticorin	..	..	..	..	..	..	..	..
Tinnevelly M.T.	..	..	..	..	..	..	..	..
Total	..	..	..	..	..	..	..	..
Coimbatore—								
Coimbatore	..	..	..	..	..	..	..	..
Erode	..	..	..	..	..	..	..	..
Karur	..	..	..	..	..	..	..	..
Udumalpet	..	..	..	..	..	..	..	..
Pollachi	..	..	..	..	..	..	..	..
Coimbatore M.T.	..	..	..	..	..	..	..	..
Erode M.T.	..	..	..	..	..	..	..	..
Total	..	..	..	..	..	..	..	..
Nilgiris—								
Gudalur	..	..	..	..	..	..	..	..
Ootacamund	..	..	..	..	..	..	..	..
Coonoor M.T.	..	..	..	..	..	..	..	..
Total	..	..	..	..	..	..	..	..
North Arcot—								
Arni	..	..	..	..	..	..	..	..
Chittur	..	..	..	..	..	..	..	..
Cuddalore	..	..	..	..	..	..	..	..
Vellore	..	..	..	..	..	..	..	..
Wandiwash	..	..	..	..	..	..	..	..
Tirumanamallai	..	..	..	..	..	..	..	..
M.T.	..	..	..	..	..	..	..	..
Total	..	..	..	..	..	..	..	..
Chingleput—								
Chandragiri	..	..	..	..	..	..	..	..
Gudiyattam	..	..	..	..	..	..	..	..
Palmaner	..	..	..	..	..	..	..	..
Tirupati	..	..	..	..	..	..	..	..
Tirupati M.T.	..	..	..	..	..	..	..	..
Total	..	..	..	..	..	..	..	..
Salem—								
Dharmapuri	..	..	..	..	..	..	..	..
Hosur	..	..	..	..	..	..	..	..
Krishnagiri	..	..	..	..	..	..	..	..
Omalur	..	..	..	..	..	..	..	..
Salem	..	..	..	..	..	..	..	..
Namakkal	..	..	..	..	..	..	..	..
Salem M.T.	..	..	..	..	..	..	..	..
Total	..	..	..	..	..	..	..	..
Coimbatore—								
Dharapuram	..	..	..	..	..	..	..	..
Erode	..	..	..	..	..	..	..	..
Gobichettipalayam	..	..	..	..	..	..	..	..
Kollegal	..	..	..	..	..	..	..	..
Pollachi	..	..	..	..	..	..	..	..
Udumalpet M.T.	..	..	..	..	..	..	..	..
Erode M.T.	..	..	..	..	..	..	..	..
Total	..	..	..	..	..	..	..	..
South Kanara—								
Mangalore	..	..	..	..	..	..	..	..
Mangalore M.T.	..	..	..	..	..	..	..	..
Total	..	..	..	..	..	..	..	..

Name of taluk (rural) and municipality.	Cholera.		Smallpox.		Plague.		Relapsing fever.	
	Attacks.	Deaths.	Attacks.	Deaths.	Attacks.	Deaths.	Attacks.	Deaths.
Madras—								
Cuddalore	..	..	14	9	..	..	..	..
Porto Novo	..	..	1	1	..	..	..	..
Chidambaram	..	..	3	2	..	..	..	..
Vriddhachalam	..	..	1	1	..	..	..	..
Tirukkoyilur	..	..	1	1	..	..	..	..
Kallakkurichchi	..	..	1	1	..	..	..	..
Total	..	..	21	15	..	..	..	..
TOTAL—MUNICIPALITIES.	14	8	203	89	34	30	..	..
TOTAL—RURAL DISTRICTS.	254	136	1,203	134	178	134	..	..
GRAND TOTAL.	268	144	1,406	223	212	164	..	..

Madras, 9th February 1934.

ABSTRACT RETURN OF ATTACKS AND DEATHS FROM EPIDEMIC DISEASES in the Presidency of Madras during the week ending 27th January 1934.

Name of taluk (rural) and municipality.	Cholera.		Smallpox.		Plague.		Relapsing fever.	
	Attacks.	Deaths.	Attacks.	Deaths.	Attacks.	Deaths.	Attacks.	Deaths.
Ganjam—								
Chatrapur	..	2	2	..	..	..	..	..
Chikiti	..	..	..	..	..	..	..	..
Aska	..	..	..	..	..	..	..	..
Tekkali	..	..	..	..	..	..	..	..
Total	..	2	2	2	..	..	..	..
Vizagapatam—								
Anakapalle	..	..	4	..	..	..	..	..
Palkonda	..	1	2	1	..	..	..	..
Parvatipuram	..	..	1	..	..	..	..	..
Vizianagaram	..	2	1	1	..	..	..	..
Vizagapatam M.T.	..	..	4	..	..	..	..	..
Total	..	3	12	1	..	..	..	..
East Godavari—								
Razole	..	3	4	..	..	..	..	..
Cocanada M.T.	..	..	..	1	..	..	..	..
Rajahmundry M.T.	..	..	1	..	..	..	..	..
Total	..	3	5	1	..	..	..	..
West Godavari—								
Bhimavaram	..	..	..	..	..	..	..	..
Chintalapalli	..	..	3	..	..	..	..	..
Tanuku	..	20	9	10	..	..	..	..
Kovvur	..	..	..	1	..	..	..	..
Tadepalligudem	..	1	..	..	..	..	..	..
Tiruvur	..	..	..	1	..	..	..	..
Eluru M.T.	..	..	..	27	15	..	..	..
Total	..	35	11	72	15	..	..	..
Kistna—								
Bandar	..	9	4	2	..	..	..	..
Divi	..	8	..	1	..	..	..	..
Challapalli	..	..	..	1	..	..	..	..
Gudivada	..	1	1	..	..	..	..	..
Kaikalur	..	1	1	..	..	..	..	..
Nuzvid	..	2	..	..	..	..	..	..
Tiruvur	..	..	..	1	..	..	..	..
Bezwada M.T.	..	5	1	3	..	..	..	..
Masulipatam	..	8	5	..	..	..	..	..
Total	..	34	7	8	..	..	..	..
Nellore—								
Repalle	..	..	..	1	..	..	..	..
Vinukonda	..	..	..	1	..	..	..	..
Ongole	..	35	11	13	..	..	..	..
Palkol	..	8	8	10	1	..	..	..
Repalle	..	13	11	..	..	..	..	..
Sattenapalli	..	..	..	1	..	..	..	..
Tenali	..	4	1	3	..	..	..	..
Tsundupalle	..	2	..	..	..	..	..	..
Gudur M.T.	..	..	..	1	..	..	..	..
Nellore M.T.	..	..	..	2	..	..	..	..
Total M.T.	..	..	..	36	25	..	..	..
Total	..	64	30	148	27	..	..	..
Kurnool—								
Adoni	..	10	7	10	3	..	..	..
Banaganapalle	..	..	..	10	7	..	..	..
Kurnool	..	..	..	10	7	..	..	..
Nandyal	..	..	..	3	..	..	..	..
Nandikotkur	..	..	..	1	..	..	..	..
Yemmiganur	..	3	1	1	..	..	..	..
Venkatagiri	..	..	..	3	..	..	..	..
Kurnool M.T.	..	..	..	10	3	..	..	..
Total	..	13	8	38	13	..	..	..
Malabar—								
Madras town	..	3	3	23	15	..	..	..
Chingleput—								
Chingleput	..	..	..	3	3	..	..	..
Conjeevaram	..	..	..	12	11	..	..	..
Tarmani	..	..	..	2	..	..	..	..
Tiruttani	..	..	..	1	..	..	..	..
Saidapet	..	..	..	17	8	..	..	..
Conjeevaram M.T.	..	..	..	11	6	..	..	..
Total	..	..	..	46	29	..	..	..

Name of taluk (rural) and municipality.	Cholera.		Smallpox.		Plague.		Relapsing fever.	
	Attacks.	Deaths.	Attacks.	Deaths.	Attacks.	Deaths.	Attacks.	Deaths.
South Arcot—								
Chidambaram	..	..	11	..	..	..	..	..
Cuddalore	..	..	1	..	..	..	..	..
Tindivanam	..	..	1	..	..	..	..	..
Tirukkoyilur	..	..	1	..	..	..	..	..
Total	..	..	14	..	..	..	..	..
Trichinopoly—								
Lalgudi	..	..	1	..	..	..	..	..
Trichinopoly	..	..	1	..	..	..	..	..
Udaiyarpalayam	..	..	1	..	..	..	..	..
Trichinopoly M.T.	..	..	1	..	..	..	..	..
Total	..	..	4	..	..	..	..	..
Tanjore—								
Tanjore	..	..	1	..	..	..	..	..
Arantangi	..	..	..	..	..	..	..	..
Kumbakonam	..	..	1	..	..	..	..	..
Mannargudi	..	..	..	..	..	..	..	..
Mayavaram	..	..	1	..	..	..	..	..
Nannilam	..	..	1	..	..	..	..	..
Negapatam	..	..	1	..	..	..	..	..
Pattukkottai	..	..	..	..	..	..	..	..
Tiruturaipundi	..	..	1	..	..	..	..	..
Kumbakonam M.T.	..	..	..	..	..	..	..	..
Mayavaram M.T.	..	..	..	..	..	..	..	..
Negapatam M.T.	..	..	1	..	..	..	..	..
Tanjore M.T.	..	..	1	..	..	..	..	..
Total	..	..	7	..	..	..	..	..
Madura—								
Madura	..	..	1	..	..	..	..	..
Nilakottai	..	..	..	..	..	..	..	..
Palni	..	..	..	..	..	..	..	..
Periyakulam	..	..	..	..	..	..	..	..
Tirumangalam	..	..	1	..	..	..	..	..
Dindigul M.T.	..	..	..	..	..	..	..	..
Madura M.T.	..	..	1	..	..	..	..	..
Palni M.T.	..	..	1	..	..	..	..	..
Total	..	..	4	..	..	..	..	..
Ramnad—								
Aruppukottai	..	..	1	..	..	..	..	..
Sattur	..	..	1	..	..	..	..	..
Sivaganga	..	..	1	..	..	..	..	..
Tiruppuvanam	..	..	1	..	..	..	..	..
Tiruvadanai	..	..	1	..	..	..	..	..
Ramnad M.T.	..	..	1	..	..	..	..	..
Total	..	..	6	..	..	..	..	..
Tirunelveli—								
Ambasamudram	..	1	10	..	..	..	..	..
Srivaikuntam	..	1	1	..	..	..	..	..
Tenkasi	..	..	2	..	..	..	..	..
Tinnevelly	..	..	1	..	..	..	..	..
Tirukkurungudi	..	..	1	..	..	..	..	..
Tirunelveli M.T.	..	..	4	..	..	..	..	..
Tuticorin M.T.	..	..	1	..	..	..	..	..
Total	..	2	20	..	..	..	..	..
Coimbatore—								
Coimbatore	..	..	17	..	..	..	..	..
Dharapuram	..	..	10	..	..	..	..	..
Kulithalai	..	..	7	..	..	..	..	..
Kurnool	..	..	2	..	..	..	..	..
Mayavaram	..	..	1	..	..	..	..	..
Nanjikottai	..	..	10	3	..	..	..	..
Nandyal	..	..	15	4	..	..	..	..
Udumalpet	..	..	1	..	..	..	..	..
Nandyal M.T.	..	..	20	..	..	..	..	..
Total	..	..	96	10	..	..	..	..
Cuddapah—								
Badvel	..	..	3	..	..	..	..	..
Rajampet	..	..	14	11	..	..	..	..
Siddhavatam	..	..	1	..	..	..	..	..
Cuddapah M.T.	..	..	1	..	..	..	..	..
Proddatur M.T.	..	..	1	..	..	..	..	..
Total	..	..	40	11	..	..	..	..
Salem—								
Attur	..	..	11	2	..	..	..	..
Ahur	..	..	2	..	..	..	..	..
Hosur	..	..	1	..	..	..	..	..
Mallapuram	..	..	13	3	..	..	..	..
Namakkal	..	..	5	1	..	..	20	..
Sivaganga	..	..	4	3	..	..	12	..
Attur M.T.	..	..	4	1	..	..	..	..
Salem M.T.	..	..	8	6	..	..	..	..
Total	..	..	49	16	..	..	..	..
Coimbatore—								
Annamalai	..	..	..	..	20	5	..	..
Dharmapuram	..	..	..	..	5	3	..	..
Gudalur	..	..	13	..	6	..	..	..
Kollegal	..	..	1	..	..	..	..	..
Annamalai M.T.	..	..	2	1	..	..	..	..
Total	..	..	17	1	30	10	..	..
North Arcot—								
Arkonam	..	..	15	11	..	..	..	..
Arni	..	2	2	..	..	..	..	..
Chengam	..	..	3	1	..	..	..	..
Chittoor	..	20	9	1	..	..	..	..
Tiruppattur	..	..	..	..	..	..	..	..
Vellore	..	8	1	..	1	..	..	..
Wallajapet	..	2	1	6	..	..	..	..
Wandiwash	..	..	..	1	..	..	..	..
Vaniyambadi M.T.	..	1	..	..	..	..	..	..
Vellore M.T.	..	1	1	..	..	..	..	..
Total	..	31	17	20	1	..	..	..

Name of each Agency and Locality	Cholera.		Smallpox.		Plague.		Brings up Total.	
	Attacks.	Deaths.	Attacks.	Deaths.	Attacks.	Deaths.	Attacks.	Deaths.
Chittoor—								
Chittoor ..	7	6	2	..	..	..	..	..
Palmaner ..	..	..	2	..	..	..	..	..
Punganur ..	..	..	1	1	..	..	..	..
Total ..	7	6	3	1	..	..	..	..
Anbur—								
Ambur ..	1	1	4	..	..	..	..	..
Jolarpet ..	..	..	37	..	..	..	..	..
Tirupattur ..	..	..	4	..	..	..	..	..
Vaniyambadi ..	..	..	4	..	..	..	..	..
Tirupattur Mofussil ..	..	..	1	..	..	..	..	..
Vaniyambadi Mofussil ..	..	..	3	..	..	..	..	..
Total ..	1	1	51	0	7	..	..	..
Coimbatore—								
Coimbatore ..	..	..	3	3	..	..	..	..
Pollachi ..	..	1	24	3	..	..	..	..
Mettupalayam ..	..	..	3	..	..	..	..	..
Udumalpet ..	1	..	..	..	..	..	..	..
Coimbatore Municipality ..	..	..	..	..	..	..	..	..
Pollachi M.T. ..	..	..	6	..	..	..	..	..
Coimbatore M.T. ..	..	..	22	6	..	..	..	..
Tirupur M.T. ..	..	..	4	..	..	..	..	..
Udumalpet M.T. ..	..	..	1	..	..	..	..	..
Total ..	1	1	68	7	18	0	..	..
South Kanara—								
Coondapur ..	..	..	1	..	..	..	..	..
Mangalore ..	..	..	3	1	..	..	..	..
Mudabidri ..	..	..	1	..	..	..	..	..
Uppinangadi ..	4	2	2	..	..	..	..	..
Mangalore M.T. ..	..	..	1	..	..	..	..	..
Total ..	4	2	8	1	..	..	..	..
Malabar—								
Kasaba ..	..	..	1	1	..	..	..	..
Palghat ..	..	..	7	4	..	..	..	..
Walluvanad ..	..	..	21	6	..	..	..	..
Wynaad ..	..	..	7	3	..	..	..	..
Calicut M.T. ..	..	..	2	1	2	..	..	..
Cochin M.T. ..	..	..	..	..	..	..	..	..
Palghat M.T. ..	..	..	1	..	..	..	..	..
Total ..	..	..	37	14	2	..	..	..
TOTAL—MUNICIPALITIES.	10	8	235	82	30	21	..	..
TOTAL—RURAL DISTRICTS.	209	98	790	284	135	69	..	..
GRAND TOTAL ..	219	106	1,025	367	165	90	..	..

J. R. D. WEBB, Lieut.-Col., I.M.S.,
Officiating Director of Public Health.

Madras, 15th February 1934.

JUDICIAL NOTIFICATIONS.

NOTIFICATION.

In exercise of the powers conferred by section 11 of the Madras Civil Courts Act III of 1873, as amended by the Madras Civil Courts Act I of 1887, and Act III of 1925, the High Court hereby directs and notifies that the notification directing the transfer of 35 villages from the Tuticorin to Ambasamudram suguali, dated 6th February 1931, and published at page 278 of Part II of the *Fort St. George Gazette*, dated 13th February 1931, be, and hereby is, cancelled.

G. S. WHITE,
Registrar.

High Court, Madras,
26th February 1934.

BAR COUNCIL, MADRAS.

With the previous sanction of the High Court of Judicature at Madras, the Bar Council has made the following amendment to rule 23 of the Madras Bar Council Rules, framed under sections 9 and 15 of the Indian Bar Councils Act, and published at page 237—Part II of the *Fort St. George Gazette*, dated 20th February 1933 :—

Add the following as proviso to rule 23—

"Provided that an application may be received out of time subject to its being received within ten days from the due date and to the payment by way of penalty of an additional fee of Rs. 5."

K. K. RANGANATHA AYYAR,
Secretary, Bar Council.

High Court, Madras,
26th February 1934.

ADJOURNMENT OF COURTS.

In partial modification of the notification of this Court, dated 9th February 1934, the following notification is issued :—

The Court of the District Munsif of Anantapur will be closed for the annual recess for six weeks from Thursday, the 5th April 1934 to Wednesday, the 9th June 1934 (both days inclusive).

A. S. PANCHAPAKESA AYYAR,
District Judge.

Anantapur, 13th February 1934.

Notice is hereby given that the District and Sessions Court of Chingleput, the Court of the Subordinate Judge of Pallavaram, will be closed for the annual recess from Tuesday, the 1st May 1934 to Saturday, the 30th June 1934, both days included. The Court of the District Munsif of Saidapet will be closed for six weeks from Tuesday, the 1st May 1934 to Monday, the 11th June 1934, both days included.

2. During the recess no plaints or petitions except applications for grant of copies and for service and execution of processes will be received by the Courts during the adjournment.

3. The offices of the record and process service and execution departments will accordingly be kept open throughout the vacation.

4. The offices of the other departments will remain closed.

5. The Official Receiver will make provision for the transaction of urgent work during the vacation.

6. Urgent applications for bail during the Sessions Judge's absence from the circuit should be made to the High Court of Judicature, Madras.

M. SUBRAMANYA AYYAR,
District and Sessions Judge.

Chingleput, 10th February 1934.

INSOLVENCY PETITIONS.

No. 32 of 1933. DISTRICT COURT, BELLARY.

Kattam Doddappa, son of Chennabasappa, Lingayat, aged 60, cultivator, Holal, Harpanahalli taluk—*Petitioner (Debtor).*

G. Hosal nguppa and others—*Counter-petitioners.*

Notice is hereby given under section 10 (2) of Provincial Insolvency Act V of 1920 that the above-named petitioner has applied to this Court to adjudge him an insolvent and that the petition stands posted to 28th March 1934 for hearing objections, if any.

No. 3 of 1934. DISTRICT COURT, BELLARY.

D. Hanumantha Reddi—*Petitioner (Creditor).*

Linga Reddi son of Govinda Reddi, aged 65 and Bojji Reddi, son of Penda Linga Reddi, aged 40 both are Pai reddi Ryots, cultivators, residents of Jukkuparam, Adur taluk—*Counter-petitioners (Debtors).*

Notice is hereby given under section 10 (2) of Provincial Insolvency Act that the above-named petitioner has applied to this Court to adjudge the counter petitioners as insolvents and that the petition is posted to 28th March 1934 for hearing objections if any

No. 7 of 1934. DISTRICT COURT, BELLARY.

Yalu Mallesappa—*Petitioner (Creditor).*

Ramachandra Singh and Man Singh, merchants of Adoni—*Counter petitioners (Debtors.)*

Notice is hereby given under section 10 (2) of Provincial Insolvency Act V of 1920 that the above-named petitioner has applied to this Court to adjudge the counter petitioners as insolvents and that the petition is posted to 28th March 1934 for hearing objections, if any

No. 8 of 1934. DISTRICT COURT, BELLARY.

Narasimhally Venkataramana Chetty—*Petitioner (Creditor)*

Basil us Bloodcarappa and three others, Vaishyas, merchants of Bellary—*Counter-petitioners (Debtors).*

Notice is hereby given under section 10 (2) that the above-named petitioner has applied to this Court to adjudge the counter petitioners as insolvents and that the petition stands posted to 21st March 1934 for hearing objections, if any.

J. C. STODART,
District Judge.

Bellary, 10th February 1934.

No. 10 of 1929 (I.A. No. 12 of 1934), District Court, Cuddapah.

Syed Moula Mohi—*Petitioner (Insolvent).*
Haidhar Mohammad Ayub Sait and others—*Respondents (Creditors).*

Notice is hereby given that the petition put in by the abovenamed insolvent under section 41 of Act V of 1920 to obtain an order of discharge stands posted to 21st March 1934 for hearing.

No. 53 of 1930 (I.A. No. 58 of 1931), District Court, Cuddapah.

Vellala Nanchamayya—*Petitioner (Insolvent).*
K. Kuli Reddi and others—*Respondents (Creditors).*

Notice is hereby given that the petition put in by the abovenamed insolvent under section 41 of Act V of 1920 to obtain an order of discharge stands posted to 21st March 1934 for hearing.

No. 77 of 1931 (I.A. No. 8 of 1934), District Court, Cuddapah.

Yadala Singamma—*Petitioner (Insolvent).*
Mutta Gangayya and others—*Respondents (Creditors).*

Under section 38 of Act V of 1920 the abovesaid insolvent has filed a petition for approval of the composition proposal to pay Rs. 0-8-0 in the rupee towards satisfaction of his debts. The said petition stands posted to 17th March 1934 for hearing.

No. 147 of 1931 (I.A. No. 37 of 1934), District Court, Cuddapah.

Damireddi Narayana Reddi—*Petitioner (Insolvent).*
Somireddi Kondayya and others—*Respondents (Creditors).*

Notice is hereby given that the petition put in by the abovenamed insolvent under section 41, Act V of 1920, to obtain an order of discharge stands posted to 22nd March 1934 for hearing.

No. 191 of 1933 (I.A. No. 42 of 1934), District Court, Cuddapah.

Chowdam Govindappa—*Petitioner (Insolvent).*
Cundeti Pedda Dasu and others—*Respondents (Creditors).*

Notice is hereby given that the petition put in by the abovenamed insolvent under section 41 of Act V of 1920 to obtain an order of discharge stands posted to 20th March 1934 for hearing.

No. 165 of 1932 (I.A. No. 91 of 1931), District Court, Cuddapah.

Yerraguti Chinna Konnayya—*Petitioner (Insolvent).*
Mamidadi Reddi Chenchi Reddi and others—*Respondents (Creditors).*

Notice is hereby given that the petition put in by the abovenamed insolvent under section 41 of Act V of 1920 to obtain an order of discharge stands posted to 20th March 1934 for hearing.

No. 129 of 1933, District Court, Cuddapah.

Kalli Lingayya—*Petitioner (Debtor).*
Malli Narayya and others—*Respondents (Creditors).*

Notice is hereby given under section 19 (2) of Act V of 1920 that the petition put in by the abovenamed petitioner to declare him an insolvent is posted to the 17th day of March 1934.

No. 134 of 1933, District Court, Cuddapah.

Dinni Reddi Pedda Venkata Reddi—*Petitioner (Creditor).*
Dinni Reddi Pedda Anki Reddi—*Respondent (Debtor).*

Notice is hereby given under section 19 (2) of Act V of 1920 that the petition put in by the abovenamed petitioner to declare the respondent an insolvent is posted to the 16th day of March 1934.

No. 136 of 1933, District Court, Cuddapah.

Gadamatti Balayya—*Petitioner (Debtor).*
Cudura Chinna Subbayya and others—*Respondents (Creditors).*

Notice is hereby given under section 19 (2) of Act V of 1920 that the petition put in by the abovenamed petitioner to declare him an insolvent is posted to the 20th day of March 1934.

No. 138 of 1933, District Court, Cuddapah.

Malepati Chinna Venkata Subbayya—*Petitioner (Creditor).*
Singamsetti Chinna Sanjeeva Kondayya and another—*Respondents (Debtors).*

Notice is hereby given under section 19 (2) of Act V of 1920 that the petition put in by the abovenamed petitioner to declare the respondents insolvents is posted to the 17th day of March 1934.

No. 141 of 1933, District Court, Cuddapah.

Gugala Chenna Somanna—*Petitioner (Debtor).*
Sama Chinna Rangappa and others—*Respondents (Creditors).*

Notice is hereby given under section 19 (2) of Act V of 1920 that the petition put in by the abovenamed petitioner to declare him an insolvent is posted to the 19th day of March 1934.

No. 3 of 1934, District Court, Cuddapah.

Mopur Sesha Reddi and two others—*Petitioners (Debtors).*
Polepalli Sadhumma and others—*Respondents (Creditors).*

Notice is hereby given under section 19 (2) of Act V of 1920 that the petition put in by the abovenamed petitioners to declare them insolvents is posted to the 15th day of March 1934.

No. 4 of 1934, District Court, Cuddapah.

Katikireddi Anki Reddi—*Petitioner (Creditor).*
Pacharaeddi Gangi Reddi—*Respondent (Debtor).*

Notice is hereby given under section 19 (2) of Act V of 1920 that the petition put in by the abovenamed petitioner to declare the respondent an insolvent is posted to the 21st day of March 1934.

No. 7 of 1934, District Court, Cuddapah.

Lingala Chennayya—*Petitioner (Debtor).*
Nandyala Varada Reddi and others—*Respondents (Creditors).*

Notice is hereby given under section 19 (2) of Act V of 1920 that the petition put in by the abovenamed petitioner to declare him an insolvent is posted to the 16th day of March 1934.

No. 8 of 1934, District Court, Cuddapah.

Katikireddi Anki Reddi—*Petitioner (Creditor).*
Ayagaribu Venkata Reddi and others—*Respondents (Debtors).*

Notice is hereby given under section 19 (2) of Act V of 1920 that the petition put in by the abovenamed petitioner to declare the respondents insolvents is posted to the 22nd day of March 1934.

No. 10 of 1934, District Court, Cuddapah.

Gajjala Malla Reddi—*Petitioner (Debtor).*
Veddi Reddi Venkata Reddi and others—*Respondents (Creditors).*

Notice is hereby given under section 19 (2) of Act V of 1920 that the petition put in by the abovenamed petitioner to declare him an insolvent is posted to the 17th day of March 1934.

No. 11 of 1934, District Court, Cuddapah.

Yadala Nabi Sahib and others—*Petitioners (Creditors).*
Jutur Somanna and another—*Respondents (Debtors).*

Notice is hereby given under section 19 (2) of Act V of 1920 that the petition put in by the abovenamed petitioners to declare the respondents insolvents is posted to the 19th day of March 1934.

No. 12 of 1934, District Court, Cuddapah.

Ramireddi Balayya—*Petitioner (Debtor).*
Yedulu Balayya and others—*Respondents (Creditors).*

Notice is hereby given under section 19 (2) of Act V of 1920 that the petition put in by the abovenamed petitioner to declare him an insolvent is posted to the 22nd day of March 1934.

No. 14 of 1934, District Court, Cuddapah.

Kodur Subbayya—*Petitioner (Debtor).*
Bogamuditi Venkata Subbayya and others—*Respondents (Creditors).*

Notice is hereby given under section 19 (2) of Act V of 1920 that the petition put in by the abovenamed petitioner to declare him an insolvent is posted to the 19th day of March 1934.

No. 16 of 1934, District Court, Cuddapah.

Pathakunta Konda Reddi—*Petitioner (Debtor).*
Kadamala Pulla Reddi and others—*Respondents (Creditors).*

Notice is hereby given under section 19 (2) of Act V of 1920 that the petition put in by the abovenamed petitioner to declare him an insolvent is posted to the 22nd day of March 1934.

No. 16 of 1934, District Court, Cuddapah.

Mitta Appanna—*Petitioner (Creditor).*
Devathi Venkata Setti—*Respondent (Debtor)*

Notice is hereby given under section 10 (2) of Act V of 1920 that the petition put in by the abovenamed petitioner to declare the respondent an insolvent is posted to the 20th day of March 1934.

No. 17 of 1934, District Court, Cuddapah.

Gangavel li Pedda Veera Reddi—*Petitioner (Debtor)*
Naga Pedda Nagappa and others—*Respondents (Creditors).*

Notice is hereby given under section 10 (2) of Act V of 1920 that the petition put in by the abovenamed petitioner to declare him an insolvent is posted to the 21st day of March 1934.

MIR ZYNUDDIN,
District Judge.

Cuddapah, 16th February 1934.

No. 3 of 1934, District Court, East Godavari.

Bathaki Veeraswami and Kasu Subba Rao—*Petitioners (Creditors).*
Tavvala Gangadhara Rao—*Respondent (Debtor).*

Notice under section 10 (2) of the Provincial Insolvency Act V of 1920. The abovenamed petitioners have applied to this Court on 15th January 1934 to adjudge the respondent an insolvent. That petition stands posted to 19th March 1934 for hearing in this Court. Any one wishing to oppose the aforesaid petition may appear in this Court on 19th March 1934 at 11 a.m., either in person or by a duly authorised vakil.

P. T. JAGANNATHA ACHARIYAR,
District Judge.

Rajahmundry, 7th February 1934.

No. 2 of 1934, District Court, Ganjam.

Lagamma Misro and *four others—Petitioners (Creditors).*
Krishna Nayaka Samant, Sonamali Samant, Narasinga Nayaka Samant and Chandro Nayaka Samant—*Respondents (Debtors).*

Notice is hereby given under section 10 (2) of Act V of 1920, that the abovenamed petitioners have applied to this Court to adjudge the respondents insolvents and that the said petition stands posted to 10th March 1934. Any person wishing to oppose or be represented in the matter may do so either in person or by pleader on the said date.

M. SUBRAHMANYA AYYAR,
Acting District Judge.

Berhampur, 6th February 1934.

No. 84 of 1933, District Court, Salem.

Arunachalam Pillai son of Tirukkavel Pillai, at Kumarapalayam, Namakkal taluk, by Mr. M. S. Balasubrahmanya Ayyar, pleader—*Petitioner*
Sevagam Chetti and others—*Creditors.*

Notice is hereby given that the abovenamed petitioner has applied to this Court praying that he may be adjudged an insolvent. The petition stands posted to the 5th day of March 1934 for hearing.

No. 3 of 1934, District Court, Salem.

Arunachala Chetti, Thandavaya Chetti, Natesa Chetti, and Muniswami Chetti, sons of Krishna Chetti, at Kaveripuram, Krishnagiri taluk by Mr. K. Srinivasaraghavan—*Petitioners.*
Savanappa Chetti by partner Ramaswami Chetti and others—*Creditors.*

Notice is hereby given that the abovenamed petitioners have applied to this Court praying that the petitioners may be adjudged insolvents. The petition stands posted to the 12th day of March 1934 for hearing.

MIR AMIRUDDIN,
District Judge.

Salem, 9th February 1934.

No. 6 of 1932, District Court, South Arcot.

Kannaiyappa Pillai, son of Pachaiya Pillai of Avalurpettai, Gingee taluk—*Petitioner.*

Under section 41 of Act V of 1920, notice is hereby given that petitioner has applied for grant of absolute order of discharge and the petition stands posted to 9th March 1934 for hearing.

No. 10 of 1932, District Court, South Arcot.

Duraiswami Ayyar, son of Krishna Ayyar of Glukkai, Villupuram taluk—*Petitioner.*

Under section 41 of Act V of 1920, notice is hereby given that petitioner has applied for grant of absolute order of discharge and the petition stands posted to 9th March 1934 for hearing.

No. 70 of 1933, District Court, South Arcot.

Muthuvanda Reddi, son of Ramu Reddiyar of Nemur, Villupuram taluk—*Petitioner.*
Ekambara Redd i, son of Chandrasekara Reddi of Vambi, Villupuram taluk—*Respondent.*

Under section 10 (2) of Act V of 1920, notice is hereby given that the petitioner has applied to adjudge the respondent as insolvent and the petition stands posted to 9th March 1934 for hearing.

No. 3 of 1934, District Court, South Arcot

Rajeswaran Pillai, son of Thandachalam Pillai of Sittilingamadam, Tirukkoyilur taluk—*Petitioner.*

Under section 10 (2) of Act V of 1920, notice is hereby given that the petitioner has applied to be adjudged insolvent and the petition stands posted to 9th March 1934 for hearing.

No. 4 of 1931, District Court, South Arcot.

Muthu Chettiyar, son of Krishnappa Chetti of Vaniyampalayam, Villupuram taluk—*Petitioner*

Under sect on 10 (2) of Act V of 1920, notice is hereby given that petitioner has applied to be adjudged insolvent and the petition stands posted to 9th March 1934 for hearing.

No. 6 of 1934, District Court, South Arcot.

Subbalakshmi Ammal, wife of Kalyanam Reddiyar of Kandamur, Villupuram taluk—*Petitioner*
Varadeva Reddi, son of Narayanaswami Reddi of Kanadi, Villupuram taluk—*Respondent.*

Under section 10 (2) of Act V of 1920, notice is hereby given that petitioner has applied to adjudge the respondent as an insolvent and the petition stands posted to 9th March 1934 for hearing

No. 6 of 1934, District Court, South Arcot

Sadhanama Ayyar, son of Ramanatha Ayyar of Malaikumaramangalam, Cuddalore taluk, and Subba Ammal, widow of Varada Ayyar of Malaikumaramangalam, Cuddalore taluk—*Petitioners.*
Veera Reddi, son of Subba Reddi of Vadavambalam, Villupuram taluk—*Respondent.*

Under section 10 (2) of Act V of 1920, notice is hereby given that petitioners have applied to adjudge the respondent as an insolvent and the petition stands posted to 9th March 1934 for hearing

No. 7 of 1934, District Court, South Arcot.

Govindaswami Pillai, son of Dasamatha Pillai of Valavanoor Komarakuppam, Villupuram taluk—*Petitioner.*

Under section 10 (2) of Act V of 1920, notice is hereby given that petitioner has applied to this Court to adjudge him an insolvent and the petition stands posted to 9th March 1934 for hearing.

No. 8 of 1933, District Court, South Arcot.

Minor Muthuramalingam Reddi, son of Ramaraswami Reddi by next friend Ramakrishna Reddi of V. Parangani, Tindivanam taluk—*Petitioner*
Krishna Kavundan, son of Veerappa Kavundan of V. Parangani, Tindivanam taluk, and Ariyaputhri Kavundan, son of first respondent of V. Parangani, Tindivanam taluk—*Respondents*

Under section 10 (2) of Act V of 1920, notice is hereby given that petitioner has applied to this Court to adjudge the respondents as insolvents and the petition stands posted to 9th March 1934 for hearing.

A. V. RATNAVELU PILLAI,
District Judge.

Cuddalore, 14th February 1934.

No. 5 of 1934, Sub-Court, Anantapur.

Dukshina Baba Sahib of Nilur, Gooty taluk—*Petitioner.*
Nadimetti Nallayya and others—*Respondents.*

Notice is hereby given under section 10 (2) of the Provincial Insolvency Act that the abovenamed petitioner has applied to the Court to adjudicate him an insolvent and that the application is posted for hearing to 8th March 1934. Any creditor wishing to oppose the same may appear in person or by pleader on the said date.

No. 6 of 1934, Sub-Court, Anantapur.

Rupireddy Veeranna—*Petitioner.*
Bogati Dyavoy of Peddavadugur County taluk—*Respondent.*

Notice is hereby given under section 19 (2) of the Provincial Insolvency Act that the abovenamed petitioner has applied to this Court to adjudicate the respondent an insolvent and that this application is posted for hearing to 7th March 1934. Any creditor wishing to oppose the same may appear in person or by pleader on the said date.

No. 7 of 1934, Sub-Court, Anantapur.

Ulasthama Nagi Reddi—*Petitioner.*
Kalluraedi Venkataswami of Yallikallu, Anantapur taluk—*Respondent.*

Notice is hereby given under section 19 (2) of the Provincial Insolvency Act that the abovenamed petitioner has applied to this Court to adjudicate the respondent an insolvent and that this application is posted for hearing to 8th March 1934. Any creditor wishing to oppose the same may appear in person or by pleader on the said date.

No. 8 of 1934, Sub-Court, Anantapur.

Gwiku Konappa and two others of Pularu, Hindupur taluk—*Petitioners.*
Pappuru Venkatappa and others—*Respondents.*

Notice is hereby given under section 19 (2) of the Provincial Insolvency Act that the abovenamed petitioners have applied to this Court to adjudicate them as insolvents and that the applicat on is posted for hearing to 10th March 1934. Any creditor wishing to oppose the same may appear in person or by pleader on the said date.

No. 9 of 1934, Sub-Court, Anantapur.

Karanam Venganna of Devarappalapadu, Tadpatri taluk—*Petitioner.*
Mathyla Chinna Subayya and others—*Respondents.*

Notice is hereby given under section 19 (2) of the Provincial Insolvency Act that the abovenamed petitioner has applied to this Court to adjudicate him an insolvent and that the application is posted for hearing to 15th March 1934. Any creditor wishing to oppose the same may appear in person or by pleader on the said date.

No. 10 of 1934, Sub-Court, Anantapur.

Kumbakonam Ramaswami Achari of Tadpatri—*Petitioner.*
Methyala Narayanaswami and others—*Respondents.*

Notice is hereby given under section 19 (2) of the Provincial Insolvency Act that the abovenamed petitioner has applied to this Court to adjudicate him an insolvent and that this application is posted for hearing to 15th March 1934. Any creditor wishing to oppose the same may appear in person or by pleader on the said date.

No. 11 of 1934. Sub-Court, Anantapur.

Y. Venkata Reddi of Karidi Brahmanapalli, Kadiri taluk—*Petitioner.*
Karanam Bhaskarappa and others—*Respondents.*

Notice is hereby given under section 19 (2) of the Provincial Insolvency Act that the abovenamed petitioner has applied to this Court to adjudicate him an insolvent and that this application is posted for hearing to 15th March 1934. Any creditor wishing to oppose the same may appear in person or by pleader on the said date.

A. VENKATARAMA AYYAR,
Subordinate Judge.

Anantapur, 13th February 1934.

No. 75 of 1931, Sub-Court, Bapatla.

Rayudu Narayya, Kamma and cultivator of Munuru, Tenali taluk—*Petitioner.*
Vengamma Venkatasubbayya and others—*Respondents.*

Notice is hereby given under section 37 (3) of Act V of 1920 that the order of adjudication passed against the petitioner was annulled by an order of this Court, dated 1st November 1933.

M. ANANTAGIRI RAO,
Subordinate Judge.

Bapatla, 5th February 1934.

No. 34 of 1933, Sub-Court, Chittoor.

Gnidu Arinarayana Chetti—*Petitioner.*
Ilama Anjanayulu Chetti and others—*Creditors.*

Notice is hereby given under section 30 of the Provincial Insolvency Act V of 1920 that the abovenamed petitioner has been adjudged insolvent by the order of this Court, dated the 2nd day of February 1934, that the petitioner do apply for discharge within one year from this date, that the properties of the insolvent do vest in the Official Receiver, Chittoor and that the creditors may prove their claims within six months.

No. 43 of 1933, Sub-Court, Chittoor.

Dharmalinga Mudali—*Petitioner.*
Rajah Bahadoor Rayal and others—*Creditors.*

Notice is hereby given under section 30 of the Provincial Insolvency Act V of 1920 that the abovenamed petitioner has been adjudged insolvent by the order of this Court, dated 2nd day of February 1934, that the petitioner do apply to this Court for discharge within six months from this date, that the properties of the insolvent do vest in the Official Receiver, Chittoor and that the creditors may prove their claims within two months.

No. 2 of 1934, Sub-Court, Chittoor.

V. Kandiyappa Mudali—*Petitioner.*
Chakkarapani Mudali and another—*Respondents.*

Notice is hereby given under section 19 (2) of Act V of 1920 that the abovenamed petitioner has applied to this Court for declaring respondents as insolvents and that the petition stands posted to 3rd March 1934. Any creditor wishing to oppose the same may do so either in person or by pleader on that date.

No. 4 of 1934, Sub-Court, Chittoor.

Mahammadnam Chenguttaya Nayudu—*Petitioner.*
Bunsilal Sowcar and Murlial Sowcar and others—*Creditors.*

Notice is hereby given under section 19 (2) of Act V of 1920 that the abovenamed petitioner has applied to this Court for being declared insolvent and that the petition stands posted to 27th February 1934. Any creditor wishing to oppose the same may do so either in person or by pleader on that date.

No. 5 of 1934, Sub-Court, Chittoor.

Yellama Nayudu and Dharmavati—*Petitioners.*
Varadappa—*Respondent.*

Notice is hereby given under section 19 (2) of Act V of 1920 that the abovenamed petitioners have applied to this Court for declaring respondent as an insolvent and that the petition stands posted to 3rd March 1934. Any creditor wishing to oppose the same may do so either in person or by pleader on that date.

No. 6 of 1934 Sub-Court, Chittoor.

C. Venkatramana Reddi—*Petitioner.*
C. Venkata Reddi—*Respondent.*

Notice is hereby given under section 19 (2) of Act V of 1920 that the abovenamed petitioner has applied to this Court for declaring the respondent as an insolvent and that the petition stands posted to 21th February 1934. Any creditor wishing to oppose the same may do so either in person or by pleader on that date.

P. C. TYAGARAJA AYYAR,
Subordinate Judge.

Chittoor, 7th February 1934.

No. 215 of 1931 (I.A. No. 162 of 1934), Sub-Court, Coimbatore.

(1) Rangu Kavandan, son of Solavu Kavandan, and (2) Esta Kavandan, son of No. (1) Rangu Kavandan, Oddan, caste, at Thalampalayam village, Avanashi taluk—*Petitioners.*
Karakkal and another—*Respondents.*

Notice under sections 33 and 39 of Act V of 1920 is hereby given that the abovenamed petitioners have applied to this Court to approve the scheme of composition and annul adjudication. Hearing, 20th March 1934.

No. 10 of 1932 (I.A. No. 43 of 1934), Sub-Court, Coimbatore.

Murari Narayanaswami Chetti, son of Gurunayya Chetti, Devanga, caste, at Coimbatore—*Petitioner.*
Sheriff Sayad Mallappa Dewar, Gurukar, and twelve others—*Respondents.*

Notice under section 41 of Act V of 1920 is hereby given that the abovenamed petitioner has applied to this Court to grant him an order of discharge. Hearing, 20th March 1934.

No. 11 of 1933 (I.A. No. 18 of 1934), Sub-Court, Coimbatore.

Palani Kavandan, son of Andi Kavandar, at Vellakavandanur, Ramapatnam Jaghalayapet, Pollachi taluk—*Petitioner.*

R. Sellappa Kavandan and fourteen others—*Respondents.*

Notice under sections 28 and 30 of Act V of 1920 is hereby given that the abovenamed petitioner has applied to this Court to approve the scheme of composition and annul adjudication. Hearing, 19th March 1934.

No. 45 of 1933 (I.A. No. 17 of 1934), Sub-Court, Coimbatore.

K. N. K. Nanjappa Kavandan, son of Karuppana Kavandar Okkalu, at kaiba Coimbatore—*Petitioner*

T. V. Nager & Sons, and forty-eight others—*Respondents.*

Notice under section 35 of Act V of 1920 is hereby given that the abovenamed petitioner has applied to this Court to approve the scheme of composition and annul adjudication. Hearing, 2nd April 1934.

No. 231 of 1933, Sub-Court, Coimbatore.

Basavayya Nayakan, son of Nanjandayya Nayakan, residing at Coimbatore—*Petitioner*

Rangaya Kavandan and others—*Creditors*

Notice under section 19 (2) of Act V of 1920 is hereby given that the abovenamed petitioner has applied to this Court to adjudge him an Insolvent. Hearing, 17th March 1934

No. 3 of 1934, Sub-Court, Coimbatore.

Ratnasabhapati Pillai—*Petitioner.*

Kaliyappa Kavandan, son of Periyakaruppa Kavandan, residing at Vanjipalayam, hamlet of Samathur, Pollachi taluk—*Respondent.*

Notice under section 19 (2) of Act V of 1920 is hereby given that the abovenamed petitioner has applied to this Court to adjudge the respondent an insolvent. Hearing, 20th March 1934.

No. 3 of 1934, Sub-Court, Coimbatore.

Sivasami Chettiyar—*Petitioner.*

Perichi Kavandan, son of Muddi Kavandan, residing at Kalarpalayam, hamlet of Theethipalayam, Coimbatore taluk—*Respondent.*

Notice under section 19 (2) of Act V of 1920 is hereby given that the abovenamed petitioner has applied to this Court to adjudge the respondent an insolvent. Hearing, 19th March 1934.

No. 4 of 1934, Sub-Court, Coimbatore.

(1) Ranganwami Kavandan, son of Kuna Angarantha Kavandan, and (2) Kandaswami Kavandan, son of 1st petitioner, residing at Alampalayam, hamlet of Anuppanpalayam, Pollachi taluk—*Petitioners.*

Sami Chettiyar and others—*Creditors.*

Notice under section 19 (2) of Act V of 1920 is hereby given that the above petitioners have applied to this Court to adjudge them insolvents. Hearing, 27th March 1934.

No. 6 of 1934, Sub-Court, Coimbatore.

S. Krishna Singh, son of Subba Singh, residing at Vettayankinar, Erode taluk—*Petitioner.*

T. G. Krishna Singh and others—*Creditors.*

Notice under section 19 (2) of Act V of 1920 is hereby given that the abovenamed petitioner has applied to this Court to adjudge him an insolvent. Hearing, 24th March 1934.

No. 8 of 1934, Sub-Court, Coimbatore.

P. N. Radhakrishna Chettiyar—*Petitioner,*

A. Subrahmanya Chettiyar, son of Annayya Chettiyar, residing at Pollachi—*Respondent.*

Notice under section 19 (2) of Act V of 1920 is hereby given that the abovenamed petitioner has applied to this Court to adjudge the respondent an insolvent. Hearing, 15th March 1934

No. 7 of 1934, Sub-Court, Coimbatore.

Sherbuddin Sahib, son of Chandamian Sahib, residing at Pachapalayam, hamlet of Narasapuram, Palladam taluk—*Petitioner,*

Palani Kavandan and others—*Creditors.*

Notice under section 19 (2) of Act V of 1920 is hereby given that the abovenamed petitioner has applied to this Court to adjudge him an insolvent. Hearing, 15th March 1934.

No. 8 of 1934, Sub-Court, Coimbatore.

Kaliappa Kavandan, son of Ramaswami Kavandan, residing at Kandai Kavandan Chavadi, hamlet of Ethirmedu, Coimbatore taluk—*Petitioner.*

Elayan Chetti and others—*Creditors.*

Notice under section 19 (2) of Act V of 1920 is hereby given that the abovenamed petitioner has applied to this Court to adjudge him an insolvent. Hearing, 21st March 1934.

No. 9 of 1934, Sub-Court, Coimbatore.

Ranganwami Kavandan—*Petitioner.*

Karuppa Kavandan, son of Kaliappa Kavandan, residing at Sellur, Pollachi taluk—*Respondent*

Notice under section 19 (2) of Act V of 1920 is hereby given that the abovenamed petitioner has applied to this Court to adjudge the respondent an insolvent. Hearing, 17th March 1934.

No. 10 of 1934, Sub-Court, Coimbatore

Muthu Nayudu, son of Venkatarawami Nayudu, residing at Pollachi—*Petitioner,*

Rajamal and others—*Creditors.*

Notice under section 19 (2) of Act V of 1920 is hereby given that the abovenamed petitioner has applied to this Court to adjudge him an insolvent. Hearing, 20th March 1934.

No. 11 of 1934, Sub-Court, Coimbatore.

Fatma Sulaiha Kavandan and another—*Petitioners*

Mayakkal, wife of Marayan Kavandan residing at Kommapalayam, hamlet of Nachipalayam, Pollachi taluk—*Respondent.*

Notice under section 19 (2) of Act V of 1920 is hereby given that the abovenamed petitioners have applied to this Court to adjudge the respondent an insolvent. Hearing, 28th March 1934.

No. 13 of 1934, Sub-Court, Coimbatore.

Sennappa Nayakan—*Petitioner,*

(1) Nagana Nayakan, son of Rangappa Nayakan, (2) Kasturiswami Nayakan, (3) Krishnaswami Nayakan, (4) minor Narayana-wami Nayakan, (5) minor Muthu Nayakar, sons of first respondent, all residing at Kandarpalayam, hamlet of Madappur, Palladam taluk—*Respondents.*

Notice under section 19 (2) of Act V of 1920 is hereby given that the abovenamed petitioner has applied to this Court to adjudge the respondents insolvents. Hearing, 29th March 1934.

No. 14 of 1934, Sub-Court, Coimbatore.

Ramachandra Ayyar, son of Nallappa Ayyar, residing at Coimbatore—*Petitioner*

First Motors Eastern India Agency, Limited, and others—*Creditors.*

Notice under section 19 (2) of Act V of 1920 is hereby given that the abovenamed petitioner has applied to this Court to adjudge him an insolvent. Hearing 21st March 1934.

No. 15 of 1934, Sub-Court, Coimbatore.

Krishna Ayyangar, son of Subba Ayyangar, residing at Vijayamangalam, Erode taluk—*Petitioner.*

Ramakrishna Ayyangar and others—*Creditors*

Notice under section 19 (2) of Act V of 1920 is hereby given that the abovenamed petitioner has applied to this Court to adjudge him an insolvent. Hearing, 20th March 1934.

No. 16 of 1934, Sub-Court, Coimbatore.

Muthuswami Ayyar, son of Ramaswami Ayyar, residing at No. 34 Thandrampalayam near Kodumudi, Erode taluk—*Petitioner,*

Palaniappa and others—*Creditors.*

Notice under section 19 (2) of Act V of 1920 is hereby given that the abovenamed petitioner has applied to this Court to adjudge him an insolvent. Hearing, 28th March 1934

No. 17 of 1934, Sub-Court, Coimbatore.

Kaliappa Kavandan, son of Harchanalai Kavandan, residing at Nanji Gounderpudur, hamlet of Ramaswamipatti, Coimbatore taluk—*Petitioner.*

Krishna Kavandan and others—*Creditors.*

Notice under section 19 (2) of Act V of 1920 is hereby given that the abovenamed petitioner has applied to this Court to adjudge him an insolvent. Hearing, 23rd March 1934.

No. 15 of 1934, Sub-Court, Coimbatore.

Nanjayanna Kavandan, son of Palani Kavandan at Edayapatti, hamlet of Kokkampalayam, Dharapuram taluk and Perumal Kavandan son of the said Nanjayanna Kavandan at the aforesaid place—*Petitioners.*

R. M. P. L. S. Sivaswami Chettiyar and nine others—*Respondents.*

Notice under section 19 (2) of Act V of 1920 is hereby given that the above-named petitioners have applied to this Court to adjudge them as insolvents. Hearing, 22nd March 1934.

No. 19 of 1934, Sub-Court, Coimbatore.

Muthu Kavandan, son of Palani Kavandan at Edayapatti, hamlet of Kokkampalayam, Dharapuram taluk and Muthuswami Kavandan, son of the said Muthu Kavandan at the aforesaid place—*Petitioners.*

R. M. P. L. S. Sivaswami Chettiyar and seven others—*Respondents.*

Notice under section 19 (2) of Act V of 1920 is hereby given that the above-named petitioners have applied to this Court to adjudge them as insolvents. Hearing, 22nd March 1934.

No. 20 of 1934, Sub-Court, Coimbatore.

Sengalappa Kavandan, son of Chalithottam Chinnappa Kovandan, residing at Velankurichi, Kalappatti Post, Coimbatore taluk—*Petitioner.*

Subbukkal and three others—*Respondents.*

Notice under section 19 (2) of Act V of 1920 is hereby given that the above-named petitioner has applied to this Court to adjudge him an insolvent. Hearing, 4th April 1934.

No. 22 of 1934, Sub-Court, Coimbatore.

Ramaswami Oduvar, son of Shanmuga Oduvar Saiva Vellala, maudy clerk, at Erode, Erode taluk—*Petitioner.*

S. Kulli Chetti and Brothers and thirteen others—*Respondents.*

Notice under section 19 (2) of Act V of 1920 is hereby given that the above-named petitioner has applied to this Court to adjudge him an insolvent. Hearing, 28th March 1934.

No. 26 of 1931, Sub-Court, Coimbatore.

Pl. S Rm. Sevatamal Chettiyar—*Petitioner.*

Chellamuthu Kavandan, son of Subbal Kavandan, residing at Jollipatti, Palladam taluk—*Respondent.*

Notice under section 19 (2) of Act V of 1920 is hereby given that the above-named petitioner has applied to this Court to adjudge the respondent an insolvent. Hearing, 28th March 1934.

No. 27 of 1934, Sub-Court, Coimbatore.

Abdulla Saiti—*Petitioner.*

Murappa Kavandan, son of M. Kaliyanna Kavandar, at Kasba Gobichettipalayam, Gobichettipalayam taluk—*Respondent.*

Notice under section 19 (2) of Act V of 1920 is hereby given that the above-named petitioner has applied to this Court to adjudge the respondent an insolvent. Hearing, 21st March 1934.

No. 29 of 1931, Sub-Court, Coimbatore.

Ganapati Kavandan, son of Kandia Kavandan, at Panchakattur village, Udumalpet taluk, Udumalpet Post—*Petitioner.*

Arumuga Asari and eighteen others—*Respondents.*

Notice under section 19 (2) of Act V 1920 is hereby given that the above-named petitioner has applied to this Court to adjudge him an insolvent. Hearing, 22nd March 1934.

No. 29 of 1934, Sub-Court, Coimbatore.

Al Sp. Pl. Subrahmanyan Chettiyar by agent Narayana Chettiyar—*Petitioner.*

Arumachala Kavandan, son of Periyanna Kavandan, at Valparai Kallapalayam, Palladam taluk—*Respondent.*

Notice under section 19 (2) of Act V of 1920 is hereby given that the above-named petitioner has applied to this Court to adjudge the respondent an insolvent. Hearing, 3rd April 1934.

No. 30 of 1934, Sub-Court, Coimbatore.

Alagappa Chettiyar—*Petitioner.*

Kaliappa Kavandan, son of Murappa Kavandan, at Pudupalayam, hamlet of Virapandi, Gobichettipalayam taluk—*Respondent.*

Notice under section 19 (2) of Act V of 1920 is hereby given that the above-named petitioner has applied to this Court to adjudge the respondent an insolvent. Hearing, 3rd April 1934.

No. 31 of 1934, Sub-Court, Coimbatore.

Palaniswami Kavandar—*Petitioner.*

(1) S. S. Doraiswami Ayyar, son of Srinivasa Ayyar, at Kasba Gobichettipalayam now at Mysore, case of S. R. Ramaswami Ayyar, Sub-Judge Mysore, and (2) minor S. D. Srinivasan, son of S. S. Doraiswami Ayyar, first respondent, aged 17, by guardian mother Venkalakshmi Ammal at Kollapuri, Dharapuram taluk—*Respondents.*

Notice under section 19 (2) of Act V of 1920 is hereby given that the above-named petitioner has applied to this Court to adjudge the respondents as insolvents. Hearing, 27th March 1934.

No. 32 of 1934 Sub-Court, Coimbatore.

Rangaswami Boyan—*Petitioner.*

Thirumalai Boyan, son of Guruva Boyan, road contractor, at Zamin Uthukkuli, Pollachi taluk—*Respondent.*

Notice under section 19 (2) of Act V of 1920 is hereby given that the above-named petitioner has applied to this Court to adjudge the respondent an insolvent. Hearing, 4th April 1934.

No. 33 of 1934, Sub Court, Coimbatore.

Ramanasri—*Petitioner.*

Agathur Muthukrishnaswami Kalingarayar, son of Nanjappa Kalingarayar, residing at Poochanari, hamlet of Marchinayakkanpalayam, Pollachi taluk—*Respondent.*

Notice under section 19 (2) of Act V of 1920 is hereby given that the above-named petitioner has applied to this Court to adjudge the respondent an insolvent. Hearing, 15th March 1934.

No. 38 of 1931, Sub-Court, Coimbatore.

Ramaswami Nayudu, son of Subba Narukan Kammavar, at Karuppadi, hamlet of Nagoor, attached to Avalappampatti zamin, Pollachi taluk—*Petitioner.*

Maruyan Ramaswami Nayakan and 20 others—*Respondents.*

Notice under section 19 (2) of Act V of 1920 is hereby given that the above-named petitioner has applied to this Court to adjudge him an insolvent. Hearing, 6th April 1934.

No. 39 of 1934, Sub-Court, Coimbatore.

Rakya Kavandan, son of Maruppa Kavandan, residing at Ganapatipalayam, Kundadam village, Dharapuram taluk—*Petitioner.*

Sivaraman Chettiyar and seven others—*Respondents.*

Notice under section 19 (2) of Act V of 1920 is hereby given that the above-named petitioner has applied to this Court to adjudge him an insolvent. Hearing, 6th April 1934.

No. 42 of 1934, Sub-Court, Coimbatore.

Thavamani Kavandar, son of Thavanna Kavandar, and Thavanna Kavandar, son of Kapperna Kavandan, both at Ammankollattam, hamlet of Kolanjur village, Erode taluk—*Petitioners.*

Periyasamiel and eighteen others—*Respondents.*

Notice under section 19 (2) of Act V of 1920 is hereby given that the above-named petitioners have applied to this Court to adjudge them as insolvents. Hearing, 6th April 1934.

P. NARAYANA MENON,
Additional Subordinate Judge.

Coimbatore, 13th February 1934.

No. 3 of 1934, Sub-Court, Dharapuram.

Savarimuthu Udayar—*Petitioner (Creditor).*

S. V. Perumalsamipuram Ambalam, son of Servaiyaperumal Ambalam, residing at Thevaiyur, Elavanasoor taluk—*Respondent (Debtor).*

Notice is hereby given that under sections 5, 6, 7 and 8 of Act V of 1920 the above-named petitioner has applied to this Court to adjudge the respondent an insolvent that the said petition is posted to the 17th day of March 1934 for hearing and that any person wishing to oppose the same may appear at this Court in person or by pleader at 11 a.m. on the said day

No. 5 of 1934, Sub-Court, Devakottai.

P. R. M. P. T. L. Lakshmanan Chettyar, son of Palaniyappa Chettyar, residing at Pallathur, Sivaganga taluk—*Petitioner (Debtor)*.

The Overseas Firm of Al Vr. P. Rangoon, through its principal Al Vr. P. Pethuperumal Chettyar and five others—*Respondents (Creditors)*.

Notice is hereby given that under section 16 of Act V of 1920 the abovenamed petitioner has applied to this Court to adjudge him an insolvent that the said petition is posted to the 15th day of March 1934 for hearing and that any person wishing to oppose the same may appear in this Court in person or by pleader at 11 a.m. on the said day.

R. S. SUBRAHMANYA AYYAR,
Additional Subordinate Judge.

Devakottai, 13th February 1934.

No. 1 of 1925, Sub-Court, Guntur.

Bodi Jagannadharao, Brahman and landholder of Guntur—*Petitioner (Debtor)*.

Bodi Hanumadhamu and others—*Creditors*.

Notice is hereby given that the order of this Court, dated the 31st day of October 1918, adjudging the petitioner an insolvent is annulled under section 43 of the Act V of 1920, by an order of this Court, dated 12th January 1931.

No. 23 of 1929, Sub-Court, Guntur.

Nooka Venkataramam, Vysya and trader of Guntur—*Petitioner (Insolvent)*.

Jutaji Firm and others—*Creditors*.

Notice is hereby given that the order of the District Court, dated the 19th day of January 1931, adjudging the petitioner an insolvent, is annulled under section 43 of the Act V of 1920, by an order of this Court, dated 4th January 1934.

No. 133 of 1931, Sub-Court, Guntur.

Bellamkonda Soorayya—*Petitioner (Insolvent)*.
Potukuwon Annayya and others—*Respondents*.

Notice is hereby given that under section 41 of Act V of 1920, the abovenamed insolvent has applied to this Court for an order of absolute discharge and that his application is posted for hearing to 28th day of February 1934. Any creditor wishing to oppose the said application may appear before this Court either in person or by pleader on the said date.

No. 90 of 1932, Sub-Court, Guntur.

Kanumadi Venkatasubbayya, Kamma and resident of Narasapadu—*Petitioner (Insolvent)*.

Alluta Muttayya and others—*Respondents (Creditors)*.

Notice is hereby given that under section 41 of Act V of 1920, the abovenamed insolvent has applied to this Court for an order of absolute discharge and that his application is posted for hearing to 28th day of February 1934. Any creditor wishing to oppose the said application may appear before this Court either in person or by pleader on the said date.

No. 91 of 1933, Sub-Court, Guntur.

Gudivada Venkata Das, Gudivada Lakshmanarao and Gudivada Subba Rao, Vysyas and traders of Guntur—*Petitioners (Debtors)*.

Amara Ramaswami and sons, and others—*Creditors*.

Notice is hereby given under section 30 of Act V of 1920, that the abovenamed petitioners (debtors) have been adjudged insolvents by order of this Court, dated the 16th December 1933, and that the aforesaid insolvents should apply for their discharge on or before the 16th day of June 1934 that creditors should prove their claims as soon as possible and that a claim may be proved by delivering or sending by registered post to the Official Receiver, Guntur, an affidavit in Form No. 3, prescribed in the Madras Provincial Insolvency Rules, 1922.

No. 60 of 1933, Sub-Court, Guntur.

Gollapudi Raghavaramayya—*Petitioner (Creditor)*.
Gadugunneru Bapi Reddi, Reddi, resident of Chandavaram—*Respondent (Debtor)*.

Notice is hereby given under section 30 of Act V of 1920 that the abovenamed respondent (debtor) has been adjudged insolvent by order of this Court, dated 5th December 1933, and that the aforesaid respondent should apply for his discharge on or before the 21st day of June 1934, that creditors should prove their claims as soon as possible and that a claim may be proved by delivering or sending by registered post to the Official Receiver, Guntur, an affidavit in Form No 3 prescribed in the Madras Provincial Insolvency Rules, 1922.

No. 106 of 1933, Sub-Court, Guntur.

Vaireddi Potiki Nayudu, Kamma and cultivator of Kanthuru, Guntur taluk—*Petitioner (Debtor)*.
Narasaiya Gowra Firm and others—*(Creditors)*.

Notice is hereby given under section 30 of Act V of 1920, that the abovenamed petitioner (debtor) has been adjudged insolvent by order of this Court, dated the 16th December 1933, and that the aforesaid insolvent should apply for his discharge on or before the 16th day of June 1934, that creditors should prove their claims as soon as possible and that a claim may be proved by delivering or sending by registered post to the Official Receiver, Guntur, an affidavit in form No. 3, prescribed in the Madras Provincial Insolvency Rules, 1922.

No. 126 of 1933, Sub-Court, Guntur.

Bhimavarapu Sanjeevayudu, son of Kondayya, landowner, residing at Bhimavaram, Sattenapalli taluk—*Petitioner (Debtor)*.
Mekala Venkayya and others—*Creditors*.

Notice is hereby given under section 30 of Act V of 1920, that the abovenamed petitioner (debtor) has been adjudged insolvent by order of this Court, dated the 16th December 1933 and that the aforesaid insolvent should apply for his discharge on or before the 16th day of June 1934, that creditors should prove their claims as soon as possible and that a claim may be proved by delivering or sending by registered post to the Official Receiver, Guntur, an affidavit in form No. 3, prescribed in the Madras Provincial Insolvency Rules, 1922.

No. 127 of 1933, Sub-Court, Guntur.

Gangbi Varadayya, and another—*Petitioners (Creditors)*.
Kasta Venkayya, son of Venkayya, Kamma and residing at Velur—*Respondent (Debtor)*.

Notice is hereby given under section 30 of Act V of 1920, that the abovenamed respondent (debtor) has been adjudged insolvent by order of this Court, dated 5th December 1933 and that the aforesaid insolvent should apply for his discharge on or before the 5th day of June 1934, that creditors should prove their claims as soon as possible and that a claim may be proved by delivering or sending by registered post to the Official Receiver, Guntur, an affidavit in form No. 3, prescribed in the Madras Provincial Insolvency Rules, 1922.

No. 143 of 1933, Sub-Court, Guntur.

Kidambi Tirumalacharlu alias Veeraraghavacharlu and another—*Petitioners (Creditors)*
Kondaveraju Punnayya, son of Venkatappa, Golla and cultivator, Kurumbhala—*Respondent (Debtor)*.

Notice is hereby given under section 30 of Act V of 1920, that the abovenamed respondent (debtor) has been adjudged insolvent by order of this Court, dated the 31st day of December 1933, and that the aforesaid insolvent should apply for his discharge on or before the 31st day of June 1934, that creditors should prove their claims as soon as possible and that a claim may be proved by delivering or sending by registered post to the Official Receiver, Guntur, an affidavit in form No. 3, prescribed in the Madras Provincial Insolvency Rules, 1922.

No. 153 of 1933, Sub-Court, Guntur.

Gaddamda Fakirreddi, son of Nabi Sahib, Muhammadan and resident of Gundlapalli—*Petitioner (Debtor)*.
Srigiriraju Raghavayya and others—*Creditors*.

Notice is hereby given under section 30 of Act V of 1920, that the abovenamed petitioner (debtor) has been adjudged insolvent by order of this Court, dated 20th December 1933, and that the aforesaid insolvent should apply for his discharge on or before the 20th day of June 1934, that creditors should prove their claims as soon as possible and that a claim may be proved by delivering

or sending by registered post to the Official Receiver, Guntur, an affidavit in Form No. 3 prescribed in the Madras Provincial Insolvency Rules, 1922.

No. 180 of 1933, Sub-Court, Guntur.

Shaik Bikari Sahib, cultivator of Inaluguda—*Petitioner* (*Debtor*).

Pasala Narasayya and others—*Respondents*

Notice is hereby given under section 19 (2) of the Provincial Insolvency Act V of 1920 that the abovenamed petitioner has applied to this Court on 22nd November 1933 to adjudge him insolvent and the petition stands posted to the 22nd day of February 1934 for objections.

No. 190 of 1933, Sub-Court, Guntur.

Tadikonda Sadayya and Bandla Pitchayya—*Petitioners* (*Creditors*).

Ananthavarma Venkatappayya, resident of Vaikuntapuram and others—*Respondents* (*Debtors*).

Notice is hereby given under section 19 (2) of the Provincial Insolvency Act V of 1920 that the abovenamed petitioners have applied to this Court on 6th November 1933 to adjudge first respondent insolvent and the petition stands posted to the 27th day of February 1934 for objections.

No. 194 of 1933, Sub-Court, Guntur.

Gottapalli Sadayya, resident of Gottipadu—*Petitioner* (*Debtor*).

Mandapooli Ramayya and others—*Respondents*.

Notice is hereby given under section 19 (2) of the Provincial Insolvency Act V of 1920 that the abovenamed petitioner has applied to this Court on 17th November 1933 to adjudge him insolvent and the petition stands posted to the 28th day of February 1934 for objections.

No. 196 of 1933, Sub-Court, Guntur.

Kadivatchavvi Nagabhushanam, resident of Jaggaiah—*Petitioner* (*Debtor*).

Kastala Venkatappayya and others—*Respondents*

Notice is hereby given under section 19 (2) of the Provincial Insolvency Act V of 1920 that the abovenamed petitioner has applied to this Court on 20th November 1933 to adjudge him insolvent and the petition stands posted to the 23rd day of February 1934 for objections

No. 197 of 1933, Sub Court, Guntur.

Gopalavi Venkata Narasimhulu—*Petitioner* (*Creditor*).

Chintaguntla Suryanarayana and Chintaguntla Sriramulu—*Respondents* (*Debtors*).

Notice is hereby given under section 19 (2) of the Provincial Insolvency Act V of 1920 that the abovenamed petitioner has applied to this Court on 26th October 1933 to adjudge the respondents 1 and 2 insolvents and the petition stands posted to the 26th day of February 1934 for objections

No. 198 of 1933, Sub-Court, Guntur.

Kuppuravuri Venkatappayya—*Petitioner* (*Creditor*).

Chavala Kotireddi and others—*Respondents*.

Notice is hereby given under section 19 (2) of the Provincial Insolvency Act V of 1920 that the abovenamed petitioner has applied to this Court on 30th November 1933 to adjudge 1st respondent insolvent and the petition stands posted to the 1st day of March 1934 for objections.

No. 200 of 1933, Sub-Court, Guntur.

Kuppuravuri Venkatappayya—*Petitioner* (*Creditor*).

Kanchetti Pullayya alias Yerra Pullayya—*Respondent* (*Debtor*).

Notice is hereby given under section 19 (2) of the Provincial Insolvency Act V of 1920 that the abovenamed petitioner has applied to this Court on 31st August 1933 to adjudge the respondent insolvent and the petition stands posted to the 28th day of February 1934 for objections.

No. 203 of 1933, Sub Court, Guntur.

Erroju Veerabrahmam, resident of Nekarikallu—*Petitioner* (*Debtor*).

Sankhampati Suryanarayana and others—*Respondents*.

Notice is hereby given under section 19 (2) of the Provincial Insolvency Act V of 1920 that the abovenamed petitioner has applied to this Court on 17th November 1933 to adjudge him insolvent and the petition stands posted to the 19th day of February 1934 for objections.

No. 204 of 1933, Sub-Court, Guntur.

Madda Kotilingam and his three brothers—*Petitioners* (*Debtors*)

Goddapati Venkatasubbayya and others—*Respondents*.

Notice is hereby given under section 19 (2) of the Provincial Insolvency Act V of 1920 that the abovenamed petitioners have applied to this Court on 7th November 1933 to adjudge them insolvents and the petition stands posted to the 27th day of February 1934 for objections.

No. 208 of 1933, Sub-Court, Guntur.

Kota Subbayya, Vaniya, trader of Dronadula—*Petitioner* (*Debtor*).

Annavarapu Seetaramulu and others—*Respondents*.

Notice is hereby given under section 19 (2) of the Provincial Insolvency Act V of 1920 that the abovenamed petitioner has applied to this Court on 13th November 1933 to adjudge him insolvent and the petition stands posted to the 27th day of February 1934 for objections.

No. 209 of 1933, Sub-Court, Guntur.

Jannaji Pullayya, resident of Atchampeta—*Petitioner* (*Debtor*)

Jasanji Appayya and others—*Respondents*.

Notice is hereby given under section 19 (2) of the Provincial Insolvency Act V of 1920 that the abovenamed petitioner has applied to this Court on 8th December 1933 to adjudge him insolvent and the petition stands posted to the 24th day of February 1934 for objections

No. 210 of 1933, Sub-Court, Guntur.

Gundepudi Viswanadham—*Petitioner* (*Debtor*).

Dasari Ramasami and others—*Respondents* (*Creditors*).

Notice is hereby given under section 19 (2) of the Provincial Insolvency Act V of 1920 that the abovenamed petitioner has applied to this Court on 8th December 1933 to adjudge him insolvent and the petition stands posted to the 26th day of February 1934 for objections.

No. 211 of 1933, Sub-Court, Guntur.

Nagaljutakonda Sadayya, Viswabrahman and resident of Macherla—*Petitioner* (*Debtor*).

Karnati Hanumayya and others—*Respondents* (*Creditors*).

Notice is hereby given under section 19 (2) of the Provincial Insolvency Act V of 1920 that the abovenamed petitioner has applied to this Court on 9th December 1933 to adjudge him insolvent and the petition stands posted to the 26th day of February 1934 for objections.

No. 212 of 1933, Sub-Court, Guntur.

Nalamanad Mastan Sahib—*Petitioner* (*Debtor*).

Thanuguntla Narasayya and others—*Respondents* (*Creditors*).

Notice is hereby given under section 19 (2) of the Provincial Insolvency Act V of 1920 that the abovenamed petitioner has applied to this Court on 13th December 1933 to adjudge him insolvent and the petition stands posted to the 26th day of February 1934 for objections.

No. 213 of 1933, Sub-Court, Guntur.

Gudivada Venkateswarlu and Satyanarayana, Velamas and traders of Guntur—*Petitioners* (*Debtors*)

Appapuram Lingayya and others—*Respondents*.

Notice is hereby given under section 19 (2) of the Provincial Insolvency Act V of 1920 that the abovenamed petitioners have applied to this Court on 4th December 1933 to adjudge them insolvents and the petition stands posted to the 23rd day of March 1934 for objections.

No. 211 of 1933, Sub-Court, Guntur.

Velagapati Gangaiah—*Petitioner (Creditor).*
Ganturu Anjaiah and 1 minor son—*Respondents.*

Notice is hereby given under section 19 (2) of the Provincial Insolvency Act V of 1920 that the above-named petitioner has applied to this Court on 9th December 1933 to adjudge the respondents insolvents and the petition stands posted to the 26th day of February 1934 for objections.

No. 213 of 1933, Sub-Court, Guntur.

Hajeerasul Kudalava and Batcharaj Kadaiya—*Petitioners (Debtors).*
Gaddi Jaihar Vajanlal and others—*Respondents.*

Notice is hereby given under section 19 (2) of the Provincial Insolvency Act V of 1920 that the above-named petitioners have applied to this Court on 8th December 1933 to adjudge them insolvents and the petition stands posted to the 3rd day March 1934 for objections.

No. 210 of 1933, Sub-Court, Guntur.

Ch Imrakoti Veeraiah, resident of Attalur—*Petitioner (Debtor).*
Kanthamneni Hanumaiah and others—*Respondents.*

Notice is hereby given under section 19 (2) of the Provincial Insolvency Act V of 1920 that the above-named petitioner has applied to this Court on 30th November 1933 to adjudge him insolvent and the petition stands posted to the 3rd day of March 1934 for objections.

No. 1 of 1934, Sub-Court, Guntur.]

Polepalli Venkayya, resident of Rajupalem—*Petitioner (Debtor).*
Duvvillu Ankamayya and others—*Respondents.*

Notice is hereby given under section 19 (2) of the Provincial Insolvency Act V of 1920 that the above-named petitioner has applied to this Court on 23rd December 1933 to adjudge him insolvent and the petition stands posted to the 23th day of February 1934 for objections.

No. 8 of 1934, Sub-Court, Guntur.

Epili Venkataramayya—*Petitioner (Creditor).*
Divyakota Abbayya and 3 others—*Respondents.*

Notice is hereby given under section 19 (2) of the Provincial Insolvency Act V of 1920 that the above-named petitioner has applied to this Court on 19th December 1933 to adjudge first respondent insolvent and the petition stands posted to the 5th day of March 1934 for objections.

No. 7 of 1934, Sub-Court, Guntur.

Kolla Varayya, resident of Nandigama—*Petitioner (Creditor).*
Bandarupalli Uttarayya and others—*Respondents.*

Notice is hereby given under section 19 (2) of the Provincial Insolvency Act V of 1920 that the above-named petitioner has applied to this Court on 21st November 1933 to adjudge first respondent insolvent and the petition stands posted to the 26th day of February 1934 for objections.

No. 9 of 1934, Sub-Court, Guntur.

Erukulapati Veerayya, resident of Jogapali—*Petitioner (Debtor).*
Gudipoodi Ketayya and others—*Respondents.*

Notice is hereby given under section 19 (2) of the Provincial Insolvency Act V of 1920 that the above-named petitioner has applied to this Court on 7th December 1933 to adjudge him insolvent and the petition stands posted to the 3rd day of March 1934 for objections.

No. 10 of 1934, Sub-Court, Guntur.

Gadde Seetharamayya—*Petitioner (Creditor).*
Gadde Bhadrayya, Kamma and reaiyot of Vinukula and others—*Respondents (Debtors).*

Notice is hereby given under section 19 (2) of the Provincial Insolvency Act V of 1920 that the above-named petitioner has applied to this Court on 15th December 1933 to adjudge 1st respondent insolvent and the petition stands posted to the 3rd day of March 1934 for objections.

No. 21 of 1934, Sub-Court, Guntur.

Allu Ramireddi, Reddiland cultivator of Kondripadu—*Petitioner (Debtor.)*

Allu Adinarayanareddi and others—*Respondents.*

Notice is hereby given under section 19 (2) of the Provincial Insolvency Act V of 1920 that the above-named petitioner has applied to this Court on 21st December 1933 to adjudge him insolvent and the petition stands posted to the 5th day of March 1934 for objections.

No. 14 of 1934, Sub-Court, Guntur.

Nelluri Narayya, being minor by guardian and mother Narasamma—*Petitioner (Creditor).*

Nallapati Lakshmidevi, Kamma and resident of Velpur, and others—*Respondents (Debtors).*

Notice is hereby given under section 19 (2) of the Provincial Insolvency Act V of 1920 that the above-named petitioner has applied to this Court on 30th November 1933 to adjudge respondent insolvent and the petition stands posted to the 1st day of March 1934 for objections.

No. 13 of 1934, Sub-Court, Guntur.

Penukonda Kotiratnam—*Petitioner (Creditor).*

Pamarthi Ramakotayya resident of Girispadu—*Respondent (Debtor).*

Notice is hereby given under section 19 (2) of the Provincial Insolvency Act V of 1920 that the above-named petitioner has applied to this Court on 11th January 1934 to adjudge respondent insolvent and the petition stands posted to the 3rd day of March 1934 for objections.

No. 16 of 1934, Sub-Court, Guntur.

Duvuri Kotayya, Kamma and cultivator of Kotamakkala—*Petitioner (Debtor)*

Sri Raja Miraj Venkata Narasimha Rao, Zamindar, and others—*Respondents.*

Notice is hereby given under section 19 (2) of the Provincial Insolvency Act V of 1920 that the abovenamed petitioner has applied to this Court on 18th January 1934 to adjudge him insolvent and the petition stands posted to the 5th day of March 1934 for objections

M. ZAHIRUDDIN,
Additional Subordinate Judge.

Guntur, 16th February 1934.

No. 11 of 1930 (I.A. No. 15 of 1934), Sub Court, Madura.

L. Rajarum Singh, son of Lauk Singh, at Mannagoram, Madura Town—*Petitioner (Insolvent).*

Seth Mangraj Nawandram, banker, Madura and others—*Respondents (Creditors)*

Notice is hereby given that the abovenamed petitioner (insolvent) has applied under section 41 of Act V of 1920 praying for an order of absolute discharge in his favour, and that the said petition stands posted to 27th March 1934 for hearing in this Court.

No. 28 of 1933 (I.A. No. 25 of 1934), Sub-Court, Madura.

Anna Sundararama Ayyar, son of Anna Narasimha Ayyangar at Mahal, Sixth street, Madura Town—*Petitioner (Insolvent).*

Rukmani Animal and others—*Respondents (Creditors).*

Notice is hereby given that the abovenamed petitioner (insolvent) has applied under section 41 of Act V of 1920 praying to adjudicate him an insolvent for an order of absolute discharge in his favour, and that the said petition stands posted to 27th March 1934 for hearing in this Court.

No. 72 of 1932, SUB-COURT, MADURA.

Vellachami Servai, adopted son of Sarangaran Servai, at Nachikulam, Nilakottai taluk—*Petitioner (Creditor)*.
Karuppanan Servai, son of Valathan Servai, at Nachiyapuram, Nilakottai taluk—*Respondent (Debtor)*.

Notice under section 30 of Act V of 1920 is hereby given that the abovenamed debtor was adjudged insolvent by this Court on 23rd January 1934 and that he is directed to apply for his discharge within six months from the date of adjudication. The creditors are required to prove their debts as soon as possible by delivering or sending by registered post to the Official Receiver, Madura, affidavits in Form No. 3 of the Provincial Insolvency Rules.

No. 44 of 1933, SUB-COURT, MADURA.

S. Martin, son of J. R. Martin, at the Railway Colony, Madura—*Petitioner (Debtor)*.
M. Sankarasa Pillai and others—*Respondents (Creditors)*.

Notice under section 30 of Act V of 1920 is hereby given that the abovenamed debtor was adjudged insolvent by this Court on 18th January 1934 and that he is directed to apply for his discharge within six months from the date of adjudication. The creditors are required to prove their debts as soon as possible by delivering or sending by registered post to the Official Receiver, Madura, affidavits in Form No. 3 of the Provincial Insolvency Rules.

No. 7 of 1934, SUB-COURT, MADURA.

P. V. K. Veerappa Chettiyar, son of Kalyani Chettiyar, at Thottiapatti, Tirumangalam taluk—*Petitioner (Debtor)*.
Muthu Reddiyar and others—*Respondents (Creditors)*.

Notice is hereby given that the abovenamed petitioner (debtor) has applied under section 10 (1) of Act V of 1920 praying to adjudicate him an insolvent and that the said petition stands posted to 17th March 1934 for hearing in this Court.

No. 8 of 1934, SUB-COURT, MADURA.

Chokkalingam Pillai alias Athinemilagu Pillai, son of Ramaswamia Pillai, at Koothakudi, Tiruppattur taluk, Ramnad district (now in jail)—*Petitioner (Debtor)*.
Mynr Palaniyappa Chettiyar and others—*Respondents (Creditors)*.

Notice is hereby given that the abovenamed petitioner (debtor) has applied under section 10 (1) of Act V of 1920 praying to adjudicate him an insolvent and that the said petition stands posted to 22nd March 1934 for hearing in this Court.

No. 10 of 1934, SUB-COURT, MADURA.

Peeran Thevai Tevar, son of Oaka Tevar, at Sellampatti, Kovilangulam village, Tirumangalam taluk—*Petitioner (Debtor)*.
Subrahmanya Ayyar and others—*Respondents (Creditors)*.

Notice is hereby given that the abovenamed petitioner (debtor) has applied under section 10 (1) of Act V of 1920 praying to adjudicate him an insolvent and that the said petition stands posted to 27th March 1934 for hearing in this Court.

No. 11 of 1934, SUB-COURT, MADURA.

Muhammad Bourhoondin Alim Sahib, son of Shaik Ibrahim Sahib, at Sakkimangalam, Madura taluk—*Petitioner (Debtor)*.
Damiswami Chettiyar and others—*Respondents (Creditors)*.

Notice is hereby given that the abovenamed petitioner (debtor) has applied under section 10 (1) of Act V of 1920 praying to adjudicate him an insolvent and that the said petition stands posted to 27th March 1934 for hearing in this Court.

V. DANIEL CHELLAPPA,
Additional Subordinate Judge.

Madura, 15th February 1934.

No. 60 of 1933 (D.P. No. 129 of 1934), SUB-COURT, NARASAPUR.

Kesavarapu Satyanarayanamurti—*Petitioner*.
Rajakurthi Narasimham and others—*Respondents*.

Notice is hereby given under section 41 of the Provincial Insolvency Act V of 1920 that the petitioner has applied to this Court praying to grant him absolute order of discharge and the said petition stands posted to 8th March 1934 for hearing. If anybody wishes to oppose the said petition he may do so either by vakil or in person.

M. H. ISPAHANI,
Subordinate Judge.

Narasapur, 8th February 1934.

No. 9 of 1931 (M.P. No. 203 of 1934), SUB-COURT, PALGHAT.

Parameswara Patter's son Rama Ayyar, residing in Eastern village, Parumanh amsam, Palghat taluk—*Petitioner*.

P. K. Raghupathi Ayyar and others—*Respondents*.

Notice is hereby given that the petitioner above named has applied for an order of absolute discharge and that the petition is posted to 31st March 1934 for objection, if any.

No. 16 of 1932 (M.P. No. 71 of 1934), SUB-COURT, PALGHAT.

Krishna Patter's son Venkatasubbier Patter, residing in Nurani village, Purapiri amsam, Palghat taluk—*Petitioner*.

P. N. A. S. Narayana Ayyar and others—*Respondents*.

Notice is hereby given that the petitioner above named has applied for an order of absolute discharge and that the petition is posted to 17th March 1934 for objections, if any.

No. 27 of 1933, SUB-COURT, PALGHAT.

(1) Subraya Chettiyar's son Chakrapani Chettiyar and (2) his son Venkatramana Chettiyar, residing in Seltanpet, Koppam amsam, Palghat taluk—*Petitioners*.

N. Krishna Patter and fifty-eight others—*Respondents*.

Notice is hereby given under section 30 of Act V of 1920 that the petitioners above named have been adjudged insolvents by this Court on 24th January 1934 that they have been directed to apply for discharge within one year from that date, that creditors should prove their claims as early as possible before the Official Receiver, South Malabar, to whom the petition is transferred for further action.

No. 1 of 1934, SUB-COURT, PALGHAT.

Narayanan Asbari—*Petitioner*.

Chirambath Kolla Thavagan's son Achutha Thavagan (family manager), residing in Pandara Padam, in Pallasseena amsam desam, Palghat taluk—*Respondent*.

Notice is hereby given under section 10 (2) of Act V of 1920 that the petitioner above named has applied to this Court to adjudge the respondent above named an insolvent and that his petition is posted to 20th March 1934 for hearing. Any person wishing to oppose the same may do so either in person or by vakil on the said date.

No. 2 of 1934, SUB-COURT, PALGHAT.

Pulikulam Kuppalan's son Appu, residing in Koshikheri kalam, Elappully amsam, Palghat taluk—*Petitioner*.

Mukham Ravuttar and forty-eight others—*Respondents*.

Notice is hereby given under section 10 (2) of Act V of 1920 that the petitioner above named has applied to this Court to adjudge him an insolvent and that his petition is posted to 15th March 1934 for hearing. Any person wishing to oppose the same may do so either in person or by vakil on the said date.

No. 3 of 1934, SUB-COURT, PALGHAT.

N. Palli—*Petitioner*.

(1) Thuvarakatil Arumughan's son Velayudan (family manager), (2) his children Arumughan, (3) Chamundi, (4) Vasu (minor) by guardian second respondent, residing in Pallasseena amsam desam, Palghat taluk—*Respondents*.

Notice is hereby given under section 10 (2) of Act V of 1920 that the petitioner above named has applied to this Court to adjudge first respondent and the family of the respondents insolvents and that his petition is posted to 23rd March 1934 for hearing. Any person wishing to oppose the same may do so either in person or by vakil on the said date.

No. 4 of 1934, SUB-COURT, PALGHAT.

P. Ramakrishnan—*Petitioner*,
Thuvakkal Velumakkan son Arumughan, residing in Pallasseri amsam diesom, Palghat taluk—*Respondent*.

Notice is hereby given under section 10 (2) of Act V of 1920 that the petitioner above named has applied to the Court to adjudge the above-named respondent an insolvent and that his petition is posted to 23rd March 1934 for hearing. Any person wishing to oppose the same may do so either in person or by vakil on the said date.

K. M. KRISHNA KURUP,
Subordinate Judge.

Palghat, 14th February 1934.

No. 1 of 1934, SUB-COURT, SIVAGANGA.

V. T. Virappa Chettiyar—*Petitioner (Creditor)*.
S. P. A. V. Venkata-Lakshmana Chettiyar, son of Annamalai Chettiyar, resident at Natarasankottai, Sivaganga taluk—*Respondent (Debtor)*.

Notice is hereby given under section 10 (2) of the Provincial Insolvency Act that the above-named petitioner (creditor) has applied to this Court to adjudicate the respondent (debtor) an insolvent and that the petition stands posted to 3rd April 1934 for hearing.

K. R. RAMAKRISHNA AYYAR,
Subordinate Judge.

Sivaganga, 19th February 1934.

No. 24 of 1932 (R.I.A. No. 5 of 1934), SUB COURT, SOUTH KANARA.

K. Ganapayya—*Petitioner (Debtor)*.
Thimmaya Bhatta and others—*Respondents (Creditors)*.

Notice is hereby given under section 41 of Act V of 1920 that the above-named petitioner has applied to the Court for an absolute order of discharge and that his application stands posted for hearing to 10th March 1934. Any creditor wishing to oppose the said application may appear before the Court either in person or by vakil on the said date.

No. 17 of 1930 (R.I.A. No. 35 of 1934), SUB-COURT, SOUTH KANARA.

Subraya Bhatta—*Petitioner (Debtor)*.
Shankara Bhatta and others—*Respondents (Creditors)*.

Notice is hereby given under section 41 of Act V of 1920 that the above-named petitioner has applied to the Court for an absolute order of discharge and that his application stands posted for hearing to 9th March 1934. Any creditor wishing to oppose the said application may appear before the Court either in person or by vakil on the said date.

No. 29 of 1930 (R.I.A. No. 47 of 1934), SUB COURT, SOUTH KANARA.

B. Damodara Shanbhaga—*Petitioner (Debtor)*.
D. Narasimha Pai & Sons and others—*Respondents (Creditors)*.

Notice is hereby given under section 41 of Act V of 1920 that the above-named petitioner has applied to the Court for an absolute order of discharge and that his application stands posted for hearing to 12th March 1934. Any creditor wishing to oppose the said application may appear before the Court either in person or by vakil on the said date.

No. 22 of 1931 (R.I.A. No. 4 of 1934), SUB-COURT, SOUTH KANARA.

Shambu Shastri—*Petitioner (Insolvent)*.
Shankhatta and others—*Respondents (Creditors)*.

Notice is hereby given under section 42 of Act V of 1920 that the above-named petitioner has applied to the Court for an absolute order of discharge and that his application stands posted for hearing to 6th March 1934. Any creditor wishing to oppose the said application may appear before the Court either in person or by vakil on the said date.

No. 43 of 1932 (R.I.A. No. 1202 of 1933), SUB-COURT, SOUTH KANARA.

Guruvappa Venkatraya Prabhu—*Petitioner (Insolvent)*.
S. U. Narayanacharya and others—*Respondents (Creditors)*.

Notice is hereby given under section 41 of Act V of 1920 that the above-named petitioner has applied to the Court for an absolute order of discharge and that his application stands posted for hearing to 14th March 1934. Any creditor wishing to oppose the said application may appear before the Court either in person or by vakil on the said date.

No. 45 of 1931 (R.I.A. No. 61 of 1934), SUB-COURT, SOUTH KANARA.

Thimmappa Rai—*Petitioner (Debtor)*.
Sanna Hangsu and others—*Respondents (Creditors)*.

Notice is hereby given under section 41 of Act V of 1920 that the above-named petitioner has applied to the Court for an absolute order of discharge and that his application stands posted for hearing to 14th March 1934. Any creditor wishing to oppose the said application may appear before the Court either in person or by vakil on the said date.

No. 34 of 1932 (R.I.A. No. 205 of 1934), SUB-COURT, SOUTH KANARA.

Palli Bary—*Petitioner (Debtor)*.
P. Narayana Vaijappa Bhandary and others—*Respondents (Creditors)*.

Notice is hereby given under section 41 of Act V of 1920 that the above-named petitioner has applied to the Court for an absolute order of discharge and that his application stands posted for hearing to 13th March 1934. Any creditor wishing to oppose the said application may appear before the Court either in person or by vakil on the said date.

No. 40 of 1933, SUB-COURT, SOUTH KANARA.

K. Nanninga Nayak—*Petitioner (Debtor)*.
The Canara Bank, Limited, Mangalore, and others—*Respondents (Creditors)*.

Notice is hereby given under section 30 of Act V of 1920 that the above-named petitioner has been adjudged Insolvent as per order, dated 5th February 1934, and that he has been given one year's time to apply for discharge. Creditors shall prove their claim by delivering or sending by registered post to the Official Receiver, South Kanara, an affidavit in Form No. 3 of the Madras Provincial Insolvency Rules of 1922.

No. 56 of 1933, SUB-COURT, SOUTH KANARA.

Poovamma Hangsu—*Petitioner (Creditor)*
Narasimha Prabhu and others—*Respondents (Debtors)*.

Notice is hereby given under section 30 of Act V of 1920 that the above-named respondents have been adjudged insolvents as per order, dated 11th January 1934, and that they have been given one year's time to apply for discharge. Creditors shall prove their claim by delivering or sending by registered post to the Official Receiver, South Kanara, an affidavit in Form No. 3 of the Madras Provincial Insolvency Rules of 1922.

No. 9 of 1934, SUB-COURT, SOUTH KANARA.

S. Ramaraya Kamthi—*Petitioner (Debtor)*.
S. Ramaraya Kamthi and others—*Respondents (Creditors)*.

Notice is hereby given under section 10 (2) of the Provincial Insolvency Act V of 1920 that the above-named petitioner has applied for being adjudged as an insolvent and that the said application is posted for hearing to 12th March 1934. Creditors wishing to oppose the same may appear either in person or by pleader on the said date at 11 a.m.

No. 7 of 1934, SUB-COURT, SOUTH KANARA.

Jathanakudi Narayana Bhatta—*Petitioner (Creditor)*.
Alke Krishna Bhatta—*Respondent (Debtor)*.

Notice is hereby given under section 10 (2) of Act V of 1920 that the above-named petitioner has applied for declaring respondent an insolvent and that the said application is posted for hearing to 9th March 1934. Creditors wishing to oppose the same may appear either in person or by pleader on the said date at 11 a.m.

No. 4 of 1934, SUB-COURT, SOUTH KANARA.

Sadashiva Bhatta—*Petitioner (Debtor)*.
Narayana Acharya and others—*Respondents (Creditors)*.

Notice is hereby given under section 10 (2) of the Provincial Insolvency Act V of 1920 that the above-named petitioner has applied for being adjudged as an insolvent and that the said application is posted for hearing to 13th March 1934. Creditors wishing to oppose the same may appear either in person or by pleader on the said date at 11 a.m.

K. BALAJI RAO,
Subordinate Judge.

Mangalore, 20th February 1934.

No. 4 of 1934, Sub Court, South Malabar.

N. Narayana Kammath—*Petitioner.*
Dwarkadas Valjee Sait and fifteen others—*Respondents.*

Notice is hereby given under section 10 (2) of the Provincial Insolvency Act that the abovenamed petitioner has applied to this Court to adjudicate him an insolvent and the petition stands posted to 14th March 1934 for hearing. Any person willing to oppose the petition may appear either in person or by a duly authorised vakil.

M. C. KRISHNAN NAMBIYAR,
Subordinate Judge.

Calicut, 7th February 1934.

No. 14 of 1928 (I.A. No. 12 of 1934), Sub-Court, Tinnevelly.

R. M. S. Sankaranarayana Ayyar—*Petitioner (Debtor).*
Ramasubrahmanya Ayyar and thirty-eight others—*Respondents (Creditors).*

Notice is hereby given under section 41 of Act V of 1920 that the abovenamed petitioner has applied to this Court for an order of discharge and that his application stands posted for hearing to the 27th day of March 1934. Any creditor wishing to oppose the said application may appear before this Court either in person or by vakil on the said date.

No. 1 of 1934, Sub Court, Tinnevelly.

Thangam Mohadeen Pillai and another—*Petitioners (Debtors)*
S. M. Syed Mohideen and fifty-one others—*Respondents (Creditors)*

Notice is hereby given under clause (2) of section 10 of Act V of 1920 that the abovenamed petitioners have applied to this Court to adjudge them as insolvents and that their application stands posted for hearing to the 28th day of March 1934. Any creditor wishing to oppose the said application may appear before the Court either in person or by vakil on the said date.

R. BALASUBRAHMANYA AYYAR,
Additional Subordinate Judge.

Tinnevelly, 8th February 1934.

No. 62 of 1932 (I.A. No. 43 of 1934), Sub-Court, Vellore.

Ratna Nayakar, son of Veeraswami Nayakar, residing at Athipet village, Wallajah taluk—*Petitioner (Insolvent).*
Subbukutti Mudali and others—*Respondents (Creditors)*

Notice is hereby given that the aforesaid petitioner has filed a petition before this Court for an order of absolute discharge in his favour and that the said petition stands posted to 9th March 1934 for hearing.

No. 3 of 1934, Sub-Court, Vellore.

Radhai Ammal—*Petitioner (Creditor),*
Munya Mudali, son of Muthu Mandiri, Eda street, Agaram, and Chithammal, wife of Muthu Mandiri, Eda street, Agaram—*Respondents (Debtors).*

Notice is hereby given that the aforesaid petitioner has filed a petition before this Court to adjudge the respondents insolvents and that the said petition stands posted to 16th March 1934 for hearing.

T. ANANTHA ACHARIYAR,
Subordinate Judge.

Vellore, 9th February 1934.

No. 1 of 1934, Sub-Court, Vizagapatam.

Sreea Venkataswami, son of Ramayajulu, 55 years, Padmanabi, of Vizagapatam—*Petitioner (Insolvent).*
Mattapalli Kapu and others—*Creditors.*

Notice under section 10 of the Provincial Insolvency Act V of 1920 is hereby given that the abovenamed petitioner has applied to this Court to adjudge him insolvent and that the petition is posted to 15th March 1934 for hearing. Any creditor wishing to oppose the application may appear before this Court on that date either in person or by pleader.

No. 3 of 1934, Sub Court, Vizagapatam.

Yanikella Sitarama Somayajulu, son of Sarvesvara Somayajulu, 52 years, Brahman, Inamdar, of Vizianagram—*Petitioner (Insolvent)*
President, Co-operative Bank, Vizianagram and others—*Creditors.*

Notice under section 10 of the Provincial Insolvency Act V of 1920 is hereby given that the abovenamed petitioner has applied to this Court to adjudge him insolvent and that the petition is posted to 19th March 1934 for hearing. Any creditor wishing to oppose the application may appear before this Court on that date either in person or by pleader.

No. 6 of 1934, Sub-Court, Vizagapatam.

Indukuri Rama Rao, son of Subbarayudu, 28 years, Brahmin, Inamdar of Rangapadu, Yellamanchili taluk—*Petitioner (Insolvent).*
Indukuri Ramamurthy and others—*Creditors.*

Notice under section 10 of the Provincial Insolvency Act V of 1920 is hereby given that the abovenamed petitioner has applied to this Court to adjudge him insolvent and that the petition is posted to 6th March 1934 for hearing. Any creditor wishing to oppose the application may appear before this Court on that date either in person or by pleader.

A. V. GOPALA RAO,
Principal Subordinate Judge.

Vizagapatam, 13th February 1934.

No. 35 of 1933, District Munsif's Court, Bezwada.

Adela Venkata Narsi Reddi, etc.—*Petitioners.*
Kapa Ramayya, etc.—*Respondents.*

Notice is hereby given that the abovenamed petitioners applied to this Court to adjudicate them insolvents and the petition stands posted to 3rd March 1934. Any creditor wishing to oppose the said petition may appear in person or by pleader in this Court on or before the said date.

No. 43 of 1933, District Munsif's Court, Bezwada.

Potturi Nagabhushanam—*Petitioner.*
Gannala Swami, etc.—*Respondents.*

Notice is hereby given that the abovenamed petitioner applied to the Court to adjudicate him insolvent and the petition stands posted to 13th February 1934. Any creditor wishing to oppose the said petition may appear in person or by pleader in this Court on or before the said date.

No. 46 of 1933, District Munsif's Court, Bezwada.

Talidevarapalli Ramakrishnayya—*Petitioner*
Thammana Ankamma Setti, etc.—*Respondents.*

Notice is hereby given that the abovenamed petitioner applied to this Court to adjudicate him insolvent and the petition stands posted to 2nd March 1934. Any creditor wishing to oppose the said petition may appear in person or by pleader in this Court on or before the said date.

No. 49 of 1933, District Munsif's Court, Bezwada.

Muhammad Gaiah Sahib—*Petitioner.*
Pallapothu Ramachandrudu, etc.—*Respondents.*

Notice is hereby given that the abovenamed petitioner applied to this Court to adjudicate him insolvent and the petition stands posted to 27th February 1934. Any creditor wishing to oppose the said petition may appear in person or by pleader in this Court on or before the said date.

No. 51 of 1933, District Munsif's Court, Bezwada.

Malladi Narasamma—*Petitioner.*
Kolli Venkataramayya, etc.—*Respondents.*

Notice is hereby given that the abovenamed petitioner applied to this Court to adjudicate him insolvent and the petition stands posted to 27th February 1934. Any creditor wishing to oppose the said petition may appear in person or by pleader in this Court on or before the said date.

No. 52 of 1933, District Munsif's Court, Bezwada.

Sankadri Ramamurthi—*Petitioner.*
Chitturi Narayanamurty, etc.—*Respondents.*

Notice is hereby given that the abovenamed petitioner applied to this Court to adjudicate him insolvent and the petition stands posted to 26th February 1934. Any creditor wishing to oppose the said petition may appear in person or by pleader in this Court on or before the said date.

No. 33 of 1933, District Munsif's Court, Bezwada.

Nallapaneni China Appayya alias Appayya—*Petitioner.*
Dumala China Kamayya, etc.—*Respondents.*

Notice is hereby given that the abovenamed petitioner applied to the Court to adjudicate him insolvent and the petition stands posted to 9th February 1934. Any creditor wishing to oppose the said petition may appear in person or by pleader in the Court on or before the said date.

No. 64 of 1933, District Munsif's Court, Bezwada.

Pitadapu Kutayya—*Petitioner.*
Seerapanni Subbayya, etc.—*Respondents.*

Notice is hereby given that the abovenamed petitioner applied to this Court to adjudicate him insolvent and the petition stands posted to 26th February 1934. Any creditor wishing to oppose the said petition may appear in person or by pleader in the Court on or before the said date.

No. 35 of 1933, District Munsif's Court, Bezwada.

Srikakulapu Viswanadham—*Petitioner.*
Cagineni Pitchayya, etc.—*Respondents.*

Notice is hereby given that the abovenamed petitioner applied to this Court to adjudicate him insolvent and the petition stands posted to 12th March 1934. Any creditor wishing to oppose the said petition may appear in person or by pleader in the Court on or before the said date.

No. 58 of 1933, District Munsif's Court, Bezwada.

Konuru Ramakotayya—*Petitioner.*
Konuru Virabhadrayya, etc.—*Respondents.*

Notice is hereby given that the abovenamed petitioner applied to this Court to adjudicate him insolvent and the petition stands posted to 9th March 1934. Any creditor wishing to oppose the said petition may appear in person or by pleader in this Court on or before the said date.

No. 68 of 1933, District Munsif's Court, Bezwada.

Akireddi Mutayya—*Petitioner.*
Kusapuru Subbayya, etc.—*Respondents.*

Notice is hereby given that the abovenamed petitioner applied to this Court to adjudicate him insolvent and the petition stands posted to 22nd February 1934. Any creditor wishing to oppose the said petition may appear in person or by pleader in this Court on or before the said date.

No. 70 of 1933, District Munsif's Court, Bezwada.

Chintabrinda Lakshmi Narayana—*Petitioner*
Dupaguntla Subbarayudu—*Respondent*

Notice is hereby given that the abovenamed petitioner applied to this Court to adjudicate him insolvent and the petition stands posted to 23rd February 1934. Any creditor wishing to oppose the said petition may appear in person or by pleader in this Court on or before the said date.

No. 73 of 1933, District Munsif's Court, Bezwada.

Varakagunam Venkatanubha Rao—*Petitioner.*
Mallapragada Appayya and nine others—*Respondents.*

Notice is hereby given that the abovenamed petitioner applied to this Court to adjudicate him insolvent and the petition stands posted to 12th March 1934. Any creditor wishing to oppose the said petition may appear in person or by pleader in this Court on or before the said date.

K. SUBBA RAO,
Additional District Munsif.

Bezwada, 14th February 1934.

No. 1 of 1934, District Munsif's Court, Dharmavaram.

Alluri Chinna Sanyasulu—*Petitioner (Debtor).*
Manthena Venkayya and nine others—*Counter-petitioners (Creditors).*

Notice is hereby given under section 10 (2) of the Provincial Insolvency Act that the abovenamed petitioner has applied to this Court for adjudicating him an insolvent and that the said petition stands posted to 27th February 1934 for hearing. Any creditor wishing to oppose the same may appear before this Court either in person or by vakil on the said date.

P. SATYANARAYANA,
District Munsif.

Dharmavaram, 10th February 1934.

No. 6 of 1934, District Munsif's Court, Kavali.

Chitrada Seshayya—*Petitioner.*
Menta Venayya and two others—*Counter-petitioners.*

Notice is hereby given under section 10 of the Provincial Insolvency Act V of 1920 that the abovenamed petitioner has applied to this Court for being adjudged an insolvent and that the petition stands posted to 3rd March 1934 for objections.

No. 7 of 1934, District Munsif's Court, Kavali.

Sanchibayina Kondayya—*Petitioner.*
Raja Kondayya and seven others—*Counter-petitioners.*

Notice is hereby given under section 10 of the Provincial Insolvency Act V of 1920 that the abovenamed petitioner has applied to this Court for being adjudged an insolvent and that the petition stands posted to 3rd March 1934 for objections.

V. BHARATHA SASTRI,
District Munsif.

Kavali, 10th February 1934.

No. 2 of 1934, District Munsif's Court, Kovvur.

Yadagiri Ramayya, son of Subbanna, Karana, cultivator, aged 60, of Peda Tadepalli—*Petitioner (Debtor).*
Bantupalli Kumanna and others—*Respondents (Creditors).*

Notice is hereby given under section 10 of the Provincial Insolvency Act, 1920, that the abovenamed petitioner has applied to this Court to adjudge him insolvent. Creditors who are willing to oppose the said petition may appear before this Court in person or by a vakil on 13th March 1934 to which date the petition stands posted for hearing

V. VENKATA SESHAGIRI RAO,
District Munsif.

Kovvur, 7th February 1934.

No. 2 of 1934, District Munsif's Court, Kumbakonam.

Packri Muhammad Sahib—*Petitioner.*
Crown & Co., by proprietor Kadir Batcha Sahib and others—*Respondents.*

Notice is hereby given that Packri Muhammad Sahib, son of Mamma Sahib, residing in Manickara street, Kasba, Kumbakonam, has, on 11th January 1934, presented in this Court a petition under section 13 of the Provincial Insolvency Act (Act V of 1920), and that the same is posted to 21st March 1934 for the appearance of the respondents to show cause against the grant of an order of adjudication to the petitioner

A. M. R. DAVID,
District Munsif.

Kumbakonam, 15th February 1934.

No. 1 of 1934, District Munsif's Court, Melur.

Kandaswami Pillai, son of Paramguru Pillai, residing at Kottampatti, Melur taluk—*Petitioner (Debtor).*
A.R.M.Al.Pl. Muthukaruppan Chettiyar and ten others—*Creditors.*

Notice is hereby given that the abovenamed petitioner has applied to this Court under sections 10 and 17 (1) of the Provincial Insolvency Act V of 1920, praying to be adjudged an insolvent and that the said petition stands posted for hearing in this Court on 22nd March 1934. Those who are desirous of opposing the said petition may appear before this Court either in person or by pleader on the said day.

ABDULLAH KHAN GHORI,
District Munsif.

Melur, 2nd February 1934.

No. 4 of 1934, District Munsif's Court, Nellore.

Banala Sarabu Bathudu—*Petitioner.*
Muppalla Thipparaju and others—*Respondents.*

Notice is hereby given that the abovenamed petitioner has applied to this Court to adjudge himself as an insolvent and that the petition is posted to 12th March 1934 for hearing.

No. 3 of 1934, District Munsif's Court, Nellore.

C. Subbu Singh and another—*Petitioners.*
C. Devi Singh and others—*Respondents.*

Notice is hereby given that the abovenamed petitioner has applied to this Court to adjudge himself as an insolvent and that the petition is posted to 1st March 1934 for hearing.

K. G. SARANGARAJA AYYANGAR,
Principal District Munsif.

Nellore, 7th February 1934.

No. 4 of 1933, District Munsif's Court, Penukonda.

Mallayya—*Petitioner*,
Vangala Ramayya and others—*Creditors*.

Notice under section 37 (2) of the Provincial Insolvency Act is hereby given that the order of adjudication passed in the above insolvency petition on 10th September 1933 by this Court was annulled by this Court on 10th February 1934.

No. 36 of 1933, District Munsif's Court, Penukonda.

Kuruba Sanjayya—*Petitioner*.
Narasappa Rao and others—*Creditors*.

Under section 20, notice is hereby given that the above-named petitioner has been adjudged an insolvent by order dated 19th February 1934 and that he should apply for discharge within six months. Creditors should prove their debts before the Official Receiver, Anantapur.

No. 2 of 1934, District Munsif's Court, Penukonda.

Chikka Buddappa, son of Buddappa, Narasapepalli, Penukonda alias—*Petitioner*.
N. Subba Reddi and others—*Creditors*.

Notice under section 10 (2) of the Provincial Insolvency Act of 1920 is hereby given that the above-named petitioner has applied to the Court to be adjudged an insolvent and that the petition stands posted to 22nd March 1934 for hearing. Any person wishing to oppose the said application may appear before the Court on that date either in person or by a vakil and do so

No. 5 of 1934, District Munsif's Court, Penukonda.

Nallappa, Sanjeevappa, Narasimhappa, Nalla Adappa and Muddaiah, Valagamahalapalli, hamlet of Somanthapalli, Penukonda taluk—*Petitioners*.
P. Govinda Reddi and others—*Creditors*.

Notice under section 10 (2) of the Provincial Insolvency Act of 1920 is hereby given that the above-named petitioners have applied to the Court to be adjudged as insolvents and that the petition stands posted to 22nd March 1934 for hearing. Any person wishing to oppose the said application may appear before the Court on that date either in person or by a vakil and do so

K. CHAKRAVARTHI,
District Munsif.

Penukonda, 13th February 1934.

No. 1 of 1931, District Munsif's Court, Srivilliputtur.

Muttayya Tevar—*Petitioner (Insolvent)*.
Alagar Pandithan and eight men others—*Respondents (Creditors)*.

Notice is hereby given that the above-named petitioner was adjudged an insolvent by the order of this Court, dated 29th day of January 1934, that six months' time is granted to him to apply for discharge and that the Official Receiver of Ramnad is appointed Receiver

M. GANESA AYYAR,
District Munsif.

Srivilliputtur, 8th February 1934.

No. 4 of 1934, District Munsif's Court, Tindivanam.

Adhi Ramalinga Reddi, son of Venkatakrishna Reddi of Avampur, Tindivanam taluk—*Petitioner*.
Ramakrishna Reddi and six others—*Respondents*.

Notice is hereby given under section 10 (2), Provincial Insolvency Act, to the creditors of the above-named petitioner that he has applied to this Court to be adjudged insolvent and any of his creditors who wishes to oppose the said application may appear either in person or by pleader before this Court at 10 a.m. on the 14th day of March 1934.

K. N. KUMARASWAMI AYYAR,
District Munsif.

Tindivanam, 13th February 1934.

No. 4 of 1934, District Munsif's Court, Tinnevelly.

S. Sankaralingam Chettiyar, son of Sami Chettiyar, Commerce, residing at Patna, Tinnevelly taluk—*Petitioner (Debtor)*.
Shanmuga Nadar and others—*Respondents (Creditors)*.

Notice is hereby given under section 10 (2) of Act V of 1920 that the above-named petitioner has applied to this Court to adjudge him an insolvent and that his application stands posted for hearing to the 23rd day of March 1934. Any creditor wishing to oppose the said application may appear before this Court either in person or by vakil on the said date.

R. GANAPATHI AYYAR,
District Munsif.

Tinnevelly, 10th February 1934.

No. 12 of 1933, District Munsif's Court, Trichinopoly.

Ramachi Chettiyar, son of Narayanan Chettiyar, residing at Bajapur Trichinopoly—*Petitioner (Insolvent)*.
Rangaru Nayanin and others—*Respondents (Creditors)*.

Notice is hereby given that the order of adjudication, dated 8th July 1933 has been annulled as per order of this Court, dated 15th January 1934.

No. 38 of 1932, District Munsif's Court, Trichinopoly.

G. Ramudu Ayyar son of Guru Ayyar, residing at Narthyarkoil Nagamalli street, Woraiyur, Trichinopoly taluk—*Insolvent*.
Dravya Sahaya Nidhi and twenty four others—*Creditors*.

Notice is hereby given that the order of adjudication, dated 30th June 1933 has been annulled as per order of this Court, dated 15th January 1934.

No. 13 of 1933 (I.A. No. 278 of 1934), District Munsif's Court, Trichinopoly.

P. M. Ganesa Ayyar—*Petitioner (Insolvent)*.
Veerappa Chettiyar and eleven others—*Respondents*.

Notice is hereby given under section 42 (a) of Act V of 1920 that the petitioner abovenamed has applied to this Court for an absolute order of discharge and that the same is posted to 9th March 1934.

No. 3 of 1934, District Munsif's Court, Trichinopoly.

A. C Rodrigoes—*Petitioner (Debtor)*.
Rai Bhangar Dulu and five others—*Counter-petitioners*

Notice is hereby given that under sections 8, 11 and 13 of Act V of 1920 the above application put in by the petitioner for being adjudged an insolvent comes on for hearing on 7th March 1934.

C. NARAYANASWAMI MUDALIYAR,
Principal District Munsif.

Trichinopoly, 7th February 1934.

No. 2 of 1934, District Munsif's Court, Vizianagram.

Potpuri Appalswamy—*Petitioner*.
Co-operative Bank, Vizianagram, and twelve others—*Creditors*.

Notice is hereby given under section 10 (2) of Act V of 1920 that the above-named petitioner has applied in this Court to be adjudged an insolvent and that the petition stands posted to 22nd March 1934 for hearing. Any creditor wishing to oppose the same may appear before this Court in person or by pleader on the said date.

V. RADHAKRISHNAMURTI PATNAIK,
District Munsif.

Vizianagram, 7th February 1934.

No. 3 of 1934, District Munsif's Court, Yellamanchili.

Gantu Thirupathayya—*Petitioner (Debtor)*.
Co-operative Credit Society of Rambhepeta and others—*Creditors*.

Notice is hereby given that the abovenamed petitioner has applied in this Court for being adjudged an insolvent and that the said petition stands posted to 21st March 1934 for hearing. Any body wishing to oppose the same may appear before this Court on that day.

P. VENKAYYA,
District Munsif.

Yellamanchili, 10th February 1934

No. 172 of 1927, Sub-Court, Coimbatore.

Srinivasa Chetti, son of Kulandavelu Chetti, residing at Jambai, hamlet of Thalavapet, Bhavani taluk—*Petitioner (Insolvent)*.
Vyapuri Chettiyar and others—*Creditors*.

Notice is hereby given under section 30 (2) of Act V of 1920 that the debtor above named has been adjudged insolvent by an order of this Sub Court, dated the 16th day of November 1933, on the application of the above-

named debtor, that all the creditors of the abovenamed debtor should prove their debts as soon as possible before 30th May 1934, and that a claim may be proved by delivering or sending by post in a registered letter to the Official Receiver, Coimbatore, an affidavit in Form No. 3 of the appendix to the Madras Provincial Insolvency Rules, 1920. Time for discharge is within one year from 30th November 1933.

No. 258 of 1933, Sub-Court, Coimbatore.

A. K. Subrahmanya Chetti, son of Kumaraswami Chetti, residing at Coimbatore—*Petitioner (Un Advt.)*.

Somathal, wife of Ramappa Kavandan, residing at Chinnadapatti, Coimbatore—*Insolvent*.

Notice is hereby given under section 30 (2) of Act V of 1920 that the debtor above named has been adjudged insolvent by an order of the Sub Court, dated the 15th day of December 1933, on the application of the abovenamed creditor, that all the creditors of the abovenamed debtor should prove their debts as soon as possible before 13th June 1934, and that a claim may be proved by delivering or sending by post in a registered letter to the Official Receiver, Coimbatore, an affidavit in Form No. 3 of the appendix to the Madras Provincial Insolvency Rules, 1920. Time for discharge is within two years from 13th December 1933.

No. 389 of 1932, Sub-Court, Coimbatore.

Angappa Kavandan, son of Nanjundappa Kavandan, residing at Kolathakara street, Coimbatore—*Petitioner (Un Advt.)*.

C. P. Sambapathi Mudaliyar son of Ponnuswami Mudaliyar residing at Chinnakadai street, Coimbatore—*Insolvent*.

Notice is hereby given as per section 30 (2) of Act V of 1920 that the debtor above named has been adjudged insolvent by an order of the Sub Court, dated the 22nd day of November 1933, on the application of the abovenamed creditor, that all the creditors of the abovenamed debtor should prove their debts as soon as possible before 22nd May 1934, and that a claim may be proved by delivering or sending by post in a registered letter to the Official Receiver, Coimbatore an affidavit in Form No. 3 of the appendix to the Madras Provincial Insolvency Rules, 1920. Time for discharge is within one year from 22nd November 1933.

No. 422 of 1932, Sub-Court, Coimbatore.

Arunachala Kavandan son of Palani Kavandan, residing at Gowndanur, hamlet of Perumpallayam, Palladam taluk—*Petitioner (Un Advt.)*.

Sellappi Kavandan and others—*Creditors*.

Notice is hereby given under section 30 (2) of Act V of 1920 that the debtor above named has been adjudged insolvent by an order of the Sub-Court, dated the 21st day of December 1933, on the application of the abovenamed debtor, that all the creditors of the abovenamed debtor should prove their debts as soon as possible before 21st June 1934, and that a claim may be proved by delivering or sending by post in a registered letter to the Official Receiver, Coimbatore, an affidavit in Form No. 3 of the appendix to the Madras Provincial Insolvency Rules, 1920. Time for discharge is within one year from 21st December 1933.

No. 18 of 1933, Sub-Court, Coimbatore.

S. P. Nallamuthu Kavandan, son of Palani Kavandan, money lender, residing at Sellappampalayam, Udumalpet taluk, and Venkata Reddiyar, son of Subba Reddiyar, residing at Reddiyarur, hamlet of Sullur, Pollachi taluk—*Petitioners (Creditors)*.

Kuppanda Kavandan, son of Ramaswami Kavandan, residing at Perumalagoundanpur, hamlet of Tondamuthur, Pollachi taluk—*Insolvent*.

Notice is hereby given under section 30 (2) of Act V of 1920 that the debtor above named has been adjudged insolvent by an order of the Sub-Court, dated the 15th day of December 1933, on the application of the abovenamed Creditors, that all the creditors of the abovenamed debtor should prove their debts as soon as possible before 15th June 1934, and that a claim may be proved by delivering or sending by post in a registered letter to the Official Receiver, Coimbatore, an affidavit in Form No. 3 of the appendix to the Madras Provincial Insolvency Rules, 1920. Time for discharge is within one year from 15th December 1933.

No. 38 of 1934, Sub-Court, Coimbatore.

Sellayyaswami Kavandan, son of Natchimuthu Kavandan, residing at Pethavadi, Dharapuram taluk—*Petitioner (Insolvent)*.

Sennimalai Kavandan and others—*Creditors*.

Notice is hereby given under section 30 (2) of Act V of 1920 that the debtor above named has been adjudged insolvent by an order of the Sub-Court, dated the 28th day of December 1933, on the application of the abovenamed debtor, that all the creditors of the abovenamed debtor should prove their debts as soon as possible before 28th June 1934, and that a claim may be proved by delivering or sending by post in a registered letter to the Official Receiver, Coimbatore, an affidavit in Form No. 3 of the appendix to the Madras Provincial Insolvency Rules, 1920. Time for discharge is within one year from 28th December 1933.

No. 64 of 1933, Sub-Court, Coimbatore.

Sennimalai Kavandan, son of Sellappa Kavandan, residing at Huppalnaur, hamlet of Sengathipalayam, Dharapuram taluk—*Petitioner (Insolvent)*.

Sengappa Kavandan and others—*Creditors*.

Notice is hereby given under section 30 (2) of Act V of 1920 that the debtor above named has been adjudged insolvent by an order of the Sub Court, dated the 11th day of December 1933, on the application of the abovenamed debtor, that all the creditors of the abovenamed debtor should prove their debts as soon as possible before 11th June 1934, and that a claim may be proved by delivering or sending by post in a registered letter to the Official Receiver, Coimbatore, an affidavit in Form No. 3 of the appendix to the Madras Provincial Insolvency Rules, 1920. Time for discharge is within two years from 11th December 1933.

No. 108 of 1933, Sub-Court, Coimbatore.

Subbaraya Kavandan, son of Devaya Kavandan, residing at Pudupalayam, hamlet of Vadakkavanasipalayam, Palladam taluk—*Petitioner (Insolvent)*.

K. L. R. M. Ramanathan Chettiyar and others—*Creditors*.

Notice is hereby given under section 30 (2) of Act V of 1920 that the debtor above named has been adjudged insolvent by an order of the Sub-Court, dated the 15th day of December 1933, on the application of the abovenamed debtor, that all the creditors of the abovenamed debtor should prove their debts as soon as possible before 15th June 1934, and that a claim may be proved by delivering or sending by post in a registered letter to the Official Receiver, Coimbatore, an affidavit in Form No. 3 of the appendix to the Madras Provincial Insolvency Rules, 1920. Time for discharge is within one year from 15th December 1933.

No. 133 of 1933, Sub-Court, Coimbatore.

Venkatarama Nayakan, son of Pachar Gangama Nayakar, residing at Pottayampalayam, hamlet of Thoppampatti Udumalpet taluk—*Petitioner (Creditor)*.

Venkataswami Nayakan, son of Perubur Kangaswami Nayakar, residing at Vellyampalayam, hamlet of Kathamangalam, Udumalpet taluk—*Insolvent*.

Notice is hereby given under section 30 (2) of Act V of 1920 that the debtor above named has been adjudged insolvent by an order of the Sub-Court, dated the 28th day of November 1933, on the application of the abovenamed creditor, that all the creditors of the abovenamed debtor should prove their debts as soon as possible before 28th May 1934, and that a claim may be proved by delivering or sending by post in a registered letter to the Official Receiver, Coimbatore, an affidavit in Form No. 3 of the appendix to the Madras Provincial Insolvency Rules, 1920. Time for discharge is within one year from 28th November 1933.

No. 137 of 1933, Sub-Court, Coimbatore.

Nanjappa Kavandan, son of Karuthasamy Kavandan, residing at Sethukkapalayam, Pollachi taluk and Muthu Kavandan, son of Mottai Kavandan alias Anantha Kavandan, residing at Pattanam, hamlet of Nelletpalayam, Pollachi taluk—*Petitioners (Creditors)*.

Subbayya Tevan, son of Muthuswami Tevan, residing at Sethukkapalayam, Pollachi taluk—*Insolvent*.

Notice is hereby given under section 30 (2) of Act V of 1920 that the debtor above named has been adjudged insolvent by an order of the Sub-Court, dated the 5th day of January 1934, on the application of the abovenamed creditors that all the creditors of the abovenamed debtor should prove their debts as soon as possible before 5th July 1934, and that a claim may be proved by delivering or sending by post in a registered letter to the

Official Receiver, Coimbatore, an affidavit in Form No. 3 of the appendix to the Madras Provincial Insolvency Rules, 1920. Time for discharge is within one year from 5th January 1934.

No. 176 of 1933, Sub-Court, Coimbatore.

Thangappa Kavundan son of Angappala Kavundan, residing at Goundapalayam—*Petitioner (Insolvent).*

V. P. S. & Sons (Ltd.) by Secretary—*Creditors.*

Notice is hereby given under section 30 (2) of Act V of 1920 that the debtor above named has been adjudged insolvent by an order of the Sub-Court, dated the 15th day of January 1934, on the application of the above-named debtor, that all the creditors of the above-named debtor should prove their debts as soon as possible before 12th July 1934, and that a claim may be proved by delivering or sending by post in a registered letter to the Official Receiver, Coimbatore, an affidavit in Form No. 3 of the appendix to the Madras Provincial Insolvency Rules, 1920. Time for discharge is within one year from 12th January 1934.

No. 178 of 1933, Sub-Court, Coimbatore.

Govindarajulu Naycker son of Narasimha Naycker, residing at Sennimanayakanpalayam, hamlet of Idigarai Coimbatore taluk—*Petitioner (Insolvent).*

Shanmugam alias Kannaiah Naicker—*Creditors.*

Notice is hereby given under section 30 (2) of Act V of 1920 that the debtor above named has been adjudged insolvent by an order of the Sub-Court, dated the 21st day of December 1933, on the application of the above-named debtor, that all the creditors of the above-named debtor should prove their debts as soon as possible before 21st June 1934, and that a claim may be proved by delivering or sending by post in a registered letter to the Official Receiver, Coimbatore, an affidavit in Form No. 3 of the appendix to the Madras Provincial Insolvency Rules, 1920. Time for discharge is within one year from 21st December 1933.

No. 177 of 1933, Sub-Court, Coimbatore.

The Pollachi Town Bank, Limited, by its Secretary, T. K. Muthuswami Chettiyar—*Petitioner (Creditor).*

A. S. Krishna Ayyar, son of Srinivasa Ayyar, residing at Kadai Pollachi—*Insolvent.*

Notice is hereby given under section 30 (2) of Act V of 1920 that the debtor above named has been adjudged insolvent by an order of the Sub-Court, dated the 19th day of December 1933, on the application of the above-named creditor, that all the creditors of the above-named debtor should prove their debts as soon as possible before 19th June 1934, and that a claim may be proved by delivering or sending by post in a registered letter to the Official Receiver, Coimbatore, an affidavit in Form No. 3 of the appendix to the Madras Provincial Insolvency Rules, 1920. Time for discharge is within one year from 19th December 1933.

No. 183 of 1933, Sub-Court, Coimbatore.

Muthu Chetti Kavundan son of Vettu Velappa Kavundan, residing at Sennerpathur, hamlet of Sennerpathur, Palladam taluk—*Petitioner (Insolvent).*

P. S. A. R. A. R. Arunachalam Chettiyar and others—*Creditors.*

Notice is hereby given under section 30 (2) of Act V of 1920 that the debtor above named has been adjudged insolvent by an order of the Sub-Court, dated the 15th day of December 1933, on the application of the above-named debtor, that all the creditors of the above-named debtor should prove their debts as soon as possible before 15th June 1934, and that a claim may be proved by delivering or sending by post in a registered letter to the Official Receiver, Coimbatore, an affidavit in Form No. 3 of the appendix to the Madras Provincial Insolvency Rules, 1920. Time for discharge is within one year from 15th December 1933.

No. 185 of 1933, Sub-Court, Coimbatore.

Kumaraswami Kavundan, son of Nalla Kavundan, residing at Basavanayakanpatti, hamlet of Kumbanpatti, Udumalpet taluk—*Petitioner (Insolvent).*

S. M. A. M. Ramaswami Chettiyar and others—*Creditors.*

Notice is hereby given under section 30 (2) of Act V of 1920 that the debtor above named has been adjudged insolvent by an order of the Sub-Court, dated the 14th day of January 1934, on the application of the above-named debtor, that all the creditors of the above-named debtor should prove their debts as soon as possible before 7th July 1934, and that a claim may be proved by delivering or sending by post in a registered letter to the Official Receiver, Coimbatore, an affidavit in Form No. 3 of the appendix to the Madras Provincial Insolvency Rules, 1920. Time for discharge is within one year from 14th January 1934.

No. 193 of 1933, Sub-Court, Coimbatore.

The Coimbatore Arabu Vilasa Nidhi, Limited, by its Secretary K. Subrahmanya Chettiyar—*Petitioner (Creditor).*

Muniappa Gowda, son of Guruvayya Gowda, residing at Coimbatore—*Insolvent.*

Notice is hereby given under section 30 (2) of Act V of 1920 that the debtor above named has been adjudged insolvent by an order of the Sub-Court, dated the 6th day of December 1933, on the application of the above-named creditor, that all the creditors of the above-named debtor should prove their debts as soon as possible before 5th June 1934, and that a claim may be proved by delivering or sending by post in a registered letter to the Official Receiver, Coimbatore, an affidavit in Form No. 3 of the appendix to the Madras Provincial Insolvency Rules, 1920. Time for discharge is within one year from 5th December 1933.

No. 235 of 1933, Sub-Court, Coimbatore.

Sheik Karendan, son of Maruppa Kavundan, residing at Kunamboliyam, hamlet of Sirur Samakulam, Coimbatore taluk—*Petitioner (Insolvent)*

Pakkiammal and others—*Creditors.*

Notice is hereby given under section 30 (2) of Act V of 1920 that the debtor above named has been adjudged insolvent by an order of the Sub-Court, dated the 13th day of December 1933, on the application of the above-named debtor, that all the creditors of the above-named debtor should prove their debts as soon as possible before 13th June 1934, and that a claim may be proved by delivering or sending by post in a registered letter to the Official Receiver, Coimbatore, an affidavit in Form No. 3 of the appendix to the Madras Provincial Insolvency Rules, 1920. Time for discharge is within one year from 13th December 1933.

No. 238 of 1933, Sub-Court, Coimbatore.

A. Venkatarama Naycker, son of Ayyavami Naycker, residing at Kadai Coimbatore—*Petitioner (Creditor).*

M. Krishnaswami Mudaliyar, son of Parthasarathi Mudaliyar, M. R. Kanakarathna Mudaliyar and M. K. Thiruvengada Mudaliyar, sons of M. Krishnaswami Mudaliyar, all residing at Kadai Bridge—*Insolvents.*

Notice is hereby given under section 30 (2) of Act V of 1920 that the debtors above named have been adjudged insolvent by an order of the Sub-Court, dated the 7th day of December 1933, on the application of the above-named creditor, that all the creditors of the above-named debtors should prove their debts as soon as possible before 11th June 1934, and that a claim may be proved by delivering or sending by post in a registered letter to the Official Receiver, Coimbatore, an affidavit in Form No. 3 of the appendix to the Madras Provincial Insolvency Rules, 1920. Time for discharge is within one year from 11th December 1933.

No. 272 of 1933, Sub-Court, Coimbatore.

Al S. T. P. L. Subrahmanya Chettiyar by agent Narayana Chettiyar Banker, Tiruppur—*Petitioner (Creditor).*

Chellakutti alias Kavundan, son of Periya Chellappa Kavundan, Arumpalaiyam, hamlet of Kunthavarampalayam, Dharapuram taluk—*Insolvent.*

Notice is hereby given under section 30 (2) of Act V of 1920 that the debtor above named has been adjudged insolvent by an order of the Sub-Court, dated the 29th day of January 1934, on the application of the above-named creditor, that all the creditors of the above-named debtor should prove their debts as soon as possible before 29th July 1934 and that a claim may be proved by delivering or sending by post in a registered letter to the Official Receiver, Coimbatore, an affidavit in Form No. 3 of the appendix to the Madras Provincial Insolvency Rules, 1920. Time for discharge is within one year from 29th January 1934.

No. 279 of 1933, Sub-Court, Coimbatore.

Marudai Kavundan, son of Palani Kavundan Village Munsif, Kadai Mulapalayam, Palladam taluk—*Petitioner (Creditor)*

Palani Kavundan and Maruppa Kavundan, sons of Karuppa Kavundan, residing at Kuppepalayam, Palladam taluk—*Insolvents*

Notice is hereby given under section 30 (2) of Act V of 1920 that the debtors above named have been adjudged insolvents by an order of the Sub-Court, dated the 19th day of January 1934, on the application of the above-named creditor, that all the creditors of the above-named

debtors should prove their debts as soon as possible before 19th July 1934, and that a claim may be proved by delivering or sending by post in a registered letter to the Official Receiver, Coimbatore, an affidavit in Form No. 3 of the appendix to the Madras Provincial Insolvency Rules, 1920. Time for discharge is within one year from 19th January 1934.

V. SANKUNNI MENON,
Official Receiver.

Coimbatore, 15th February 1934.

NOTICE.

IN THE MATTER OF THE INDIAN COMPANIES ACT, 1913, AND THE CAUVERY SANGAM, LIMITED.

Whereas Mr. Sarabji Vijia Raghunatha Bhonsle K. Ramalinga Gopalar Avargal Managing Director of the Cauvery Sangam, Limited, Tanjore, has in his letter, dated 6th January 1934, reported that the above company has not been in a position to carry on any business for years together and is therefore not in operation and that the cash balance of the company on 6th January 1934 is nil.

And whereas the undersigned has reasonable cause to believe that the above company is not carrying on business or in operation.

Notice is hereby given pursuant to section 247 (3) of the Indian Companies Act, 1913, unless cause is shown to the contrary before the expiration of three months from the date of this notice, the name of the said company will be struck off the register and the said company will be dissolved.

O. ABDUL HAMID,
Assistant Registrar of Joint Stock Companies.

Tanjore, 7th February 1934.

REVENUE NOTIFICATIONS.

MINING CERTIFICATES.

The certificate of approval granted to Mr. R. F. Narimate, Ajam Building, Ballard Road, Bombay, as a *Sit* person to prospect for and raise minerals is renewed for a period of one year up to 31st December 1934.

T. BHASKARA RAO,
Collector.

Examel Collector's Office,
7th February 1934.

The certificate of approval granted to M/s R.Ry. Gundra Chenchu Subba Reddi of Vaveru village, Kovur taluk, Nellore district, is hereby renewed for 1934 as he is a *Sit* person to prospect for and raise minerals in the Madras Presidency.

2. The certificate applies only with respect to land in which the mines, minerals and mineral oil are the property of the Government.

3. It will be in force from 9th February 1934 and will expire at midnight on the 31st December 1934.

C. H. MASTERMAN,
Collector.

Nellore Collector's Office,
9th February 1934.

The persons named below has been given a certificate of approval under the Mining Rules. It will be in force up to the midnight of 31st December 1934:—

[Area over which the applicant desires to prospect or mine—Madras Presidency.]

Date of order granting the certificate—9th February 1934.

Name and address of the person—Thomas Tiffin, Esq., of Messrs. Tiffin & Co., No. 6, Church Lane, Calcutta, as Barytes House, Cuddapah.

M. NARASIMHAM,
Collector.

Cuddapah Collector's Office,
9th February 1934.

The persons named below have been granted certificates of approval under the Mining Rules which will be in force up to 31st December 1934:—

[Area over which the persons propose to prospect or mine—Madras Presidency.]

Date of order granting the certificate—9th February 1934.

Name and address—Mr. Paul Ignatius, No. 10, Hunter Lane, Vepery, Madras.

Board (Land Revenue and Settlement),
Madras, 7th February 1934.

Date of order granting the certificates—8th February 1934.

Name and address—Mr. M. Jamal Baig Sahib, Manager, Sri Ramalingeswara Ginning and Shelling Factory, Nandyal.

Name and address—Mr. V. Narayanaswami Nayudu, Kollatur, Chennur Post, Gudur taluk, Nellore district.

Name and address—Mr. J. L. Chapman, Managing Director, Messrs. Mascys & Co., Ltd., Rayapuram, Madras.

Name and address—Mr. P. A. Chockkingam Chetti, timber merchant, No. 92, Poonamallee High Road, Park Town, Madras.

Board (Land Revenue and Settlement),
Madras, 8th February 1934.

STATISTICS—CROP—GINGELLY—1933-34—
INTERMEDIATE MONTHLY REPORT.

Sowings of late gingelly are in progress in most districts. In Tinnevelly the season was late by about a fortnight to a month. The condition of the crop is generally satisfactory.

Board (Land Revenue and Settlement),
Madras, 9th February 1934.

STATISTICS—CROP REPORT—PADDY—1933-34—
FINAL REPORT.

The average of the areas under paddy in the Madras Presidency during the five years ending 1931-32 represents 13·3 per cent of the total area under paddy in India.

2. The area sown with paddy in 1933-34 is estimated at 11,570,000 acres as against 11,582,000 acres for the corresponding period of last year and the finally recorded area of 11,533,697 acres in 1932-33. The present estimate exceeds the final area by about 0·4 per cent and the area of 11,160,500 acres in an average year by about 3·6 per cent.

3. 1,085,000 acres have been reported as sown since the last December forecast report was issued. The extent so sown was large in West Godavari, Anantapur, the Carnatic (284,000 acres), Chittoor, North Arcot, Madura, Ramnad (130,000 acres) and Tinnevelly. The area sown in December and January is less than that sown in the corresponding period of last year by 185,000 acres or about 14·6 per cent.

The area under second-crop paddy is expected to be fairly normal.

4. The harvest of paddy outside the Circars is in progress.

The yield is expected to be normal or slightly above normal in Ganjam, Vizagapatam, Kistna, Guntur, Bellary, Anantapur, Nellore, the West Coast and the Hills.

The crop was adversely affected by the heavy rains of October in East Godavari and West Godavari, by the untimely rains in the last week of January in Trichinopoly and Tanjore by cyclonic weather in South Arcot and Tanjore and by the attack of insects in parts of Cuddapah, South Arcot and Trichinopoly. The crop suffered from drought in parts of Chingleput and North Arcot and the rains in December were too late to be of much use. The crop is expected to yield only 6s per cent of the normal in North Arcot, 66 per cent in South Arcot, 73 per cent in West Godavari and 84 per cent in Chingleput.

The seasonal factor for the Presidency works out to 94 per cent of the average as against 100 per cent in the Season and Crop Report of last year. On this basis the yield works out at 101,793,000 cwt. of cleaned rice. This represents a decrease of 5·8 per cent when compared with the estimate of 108,113,000 cwt. in the Season and Crop Report of last year. The yield in an average year is estimated at 102,170,000 cwt.

5. The wholesale price of paddy per imperial maund of 82·2/7 lb. as reported from important markets towards the close of January was Rs. 2-14-0 in Nandyal, Rs. 2-8-0 in Tinnevelly, Rs. 2-3-0 in Cuddapah and Nellore, Rs. 2 in Vizianagram and Trichinopoly, Rs. 1-6-0 in Berhampur and Guntur, Rs. 1-0-0 in Alagulpatam and ranged from Rs. 1-8-0 to Rs. 1-14-0 in the other markets. When compared with the prices reported for December 1933 these prices are stationary in Vizagapatam, Vizianagram, Bezwada, Nandyal, Cuddapah, Nellore and Tinnevelly. They have risen from 3 to 13 per cent in Cocanada, Ellore, Trichinopoly and Madura and are lower by 3 to 15 per cent in the other markets.

6. Figures by districts are given in the statement appended.

APPENDIX.

(*Area in thousands of acres, i.e., 000 being omitted; yield in cleaned rice in thousands of cwt., i.e., 000 being omitted.*)

(1)	Estimate of the area in 1933-34. (2)	Area in 1932-33 as per season and crop report. (3)	Average area as per season and crop report. (4)	Increase (+) or decrease (—) of the area in column (2) as compared with the area in. Column (5). (5)	Column (6). (6)	Percentage of the estimated yield per acre in the current year to the normal yield per acre. (7)	Estimated yield corresponding to column (2). (8)	Estimated yield corresponding to. Column (9). (9)	Column (10). (10)	Increase (+) or decrease (—) of the yield in column (8) as compared with the yield in. Column (11). (11)	Column (12). (12)	(13)
	ACS.	ACS.	ACS.	ACS.	ACS.		CWT.	CWT.	CWT.	CWT.	CWT.	
Ganjam	1,005	1,058	1,144	+ 57	— 82	121	7,445	6,498	7,104	+ 217	— 59	Ganjam
Vizagapatam	1,160	1,111	1,181	+ 45	— 26	101	8,218	8,185	8,013	— 231	+ 118	Vizagapatam.
East Godavari	614	653	617	— 39	— 6	87	5,911	7,328	6,062	— 1,347	— 871	East Godavari.
West Godavari	670	694	673	— 24	— 13	73	5,571	7,671	7,783	— 1,700	— 2,212	West Godavari.
Kistna	674	652	653	— 7	+ 28	106	6,130	5,794	5,813	+ 321	+ 317	Kistna.
Guntur	504	492	500	— 12	— 4	100	5,024	4,429	3,993	— 366	— 61	Guntur.
Total, Circars ..	5,418	4,460	4,564	— 20	— 85	98	37,089	40,905	39,605	— 2,004	— 2,850	Total, Circars.
Kurnool	62	60	64	+ 3	+ 5	95	531	513	532	+ 18	— 1	Kurnool.
Bellary	89	97	90	+ 3	+ 9	100	901	953	911	+ 45	+ 445	Bellary.
Anantapur	145	109	111	+ 40	+ 65	105	1,152	1,042	616	+ 477	+ 536	Anantapur.
Cuddapah	66	74	73	+ 24	+ 5	93	694	740	687	+ 54	+ 7	Cuddapah.
Total, Deccan ..	362	374	360	+ 69	+ 79	101	3,443	3,965	3,536	+ 783	+ 675	Total, Deccan.
Salem	343	324	410	+ 1	— 45	105	3,154	3,098	3,767	+ 256	— 473	Salem.
Chingleput	618	721	685	— 37	+ 15	92	6,113	6,670	6,984	— 1,453	— 849	Chingleput.
South Arcot	367	337	317	— 33	+ 33	95	4,110	4,194	4,021	— 1,075	+ 1,919	South Arcot.
Total, Carnatic ..	1,328	1,382	1,372	— 16	— 10	94	13,317	13,962	14,772	— 2,272	— 1,455	Total, Carnatic.
Chittoor	160	161	185	— 11	— 5	91	1,708	2,044	1,936	— 392	— 228	Chittoor.
North Arcot	464	525	470	— 72	— 14	88	5,044	5,519	5,170	— 1,371	— 1,002	North Arcot.
Salem	263	186	208	+ 17	+ 57	91	2,736	2,105	2,105	+ 78	+ 665	Salem.
Coimbatore	124	117	109	+ 7	+ 24	90	1,254	1,291	1,151	— 38	+ 138	Coimbatore.
Trichinopoly	347	336	325	+ 11	+ 31	98	3,563	3,366	3,727	— 107	+ 559	Trichinopoly.
Total, Central ..	1,358	1,325	1,317	— 47	+ 103	91	14,530	14,324	14,131	— 1,790	— 907	Total, Central.
Tanjore	1,150	1,099	1,094	+ 51	+ 56	92	10,754	10,412	11,420	+ 342	— 666	Tanjore.
Madura	375	360	371	+ 15	+ 60	97	4,199	4,280	4,099	— 81	+ 100	Madura.
Ramnad	430	430	393	+ 8	+ 107	97	4,677	4,653	4,643	+ 24	+ 330	Tanjore.
Tinnevelly	548	560	564	— 12	— 16	97	6,000	5,868	4,320	+ 132	+ 314	Tinnevelly
Total, South ..	2,503	2,395	2,421	+ 57	+ 207	96	25,615	25,213	25,130	— 5	+ 785	Total, South.
Malabar	893	891	877	+ 22	+ 13	108	7,826	6,990	7,245	+ 255	+ 581	Malabar
South Kanara	581	555	575	— 1	+ 5	113	6,000	6,223	6,151	— 64	— 218	South Kanara.
The Nilgiris	5	5	5	Nil	Nil	109	55	60	55	Nil	Nil	The Nilgiris.
Total, West Coast and Nilgiris ..	1,483	1,451	1,457	+ 29	+ 28	108	13,780	13,243	13,185	+ 1,047	+ 1,194	Total, West Coast and Nilgiris.
Presidency ..	11,078	11,384	11,373	+ 42	+ 402	94	151,782	155,112	156,179	— 6,000	— 5,977	Presidency.

Board (Land Revenue and Settlement),
Madras, 13th February 1934.

STATISTICS—CROP REPORT—1933-34—COTTON—FOURTH REPORT.

The average of the areas under cotton in the Madras Presidency during the five years ending 1931–32 represents 9 per cent of the total area under cotton in India.

2. The area under cotton up to the 20th January 1934 is estimated at 2 044,500 acres, when compared with the area of 1 956,100 acres estimated for the corresponding period of last year, it reveals an increase of about 4·5 per cent.

292 200 acres have been reported as sown since the last December forecast was issued. This extent is made up of 136 900 acres under Tinnevelli, 68,800 acres under Cambodia, 36,600 acres under Salems, 35,700 acres under Northerns and Westerns and 14 200 acres under Cocanadas. The area sown in December and January exceeds that sown in the corresponding period of the previous year by 53,700 acres or by about 24 per cent.

3. A decrease in area in the current year occurs in all districts outside East Godavari, the Deccan, Coimbatore and Madura. The increase is marked in the Deccan (+ 118,100 acres).

The area under irrigated cotton mainly Cambodia is estimated at 214,000 acres as against 160,700 acres for the corresponding period of last year, an increase of about 12 per cent.

Picking of the mungari or early sown crop in the Deccan is over. The yield is expected to be slightly below normal.

Normal yields are expected in all districts outside Ganjam, Vizagapatam, Nellore, Bellary, South Arcot, North Arcot, Trichinopoly, Malabar and South Kanara.

4. The seasonal factor for the Presidency works out to 86 per cent of the average as against 95 per cent for the corresponding period of last year. On this basis, the yield works out to 450,000 bales of 400 lb. but as against 420,000 bales for the corresponding period of last year. It is, however, too early to estimate the yield with accuracy as the harvest has not yet commenced in the major portion of the area and much will depend upon the future weather conditions and toll taken by insect pests.

The estimated area and yield under the several varieties are given below :—

(Area in hundreds of acres, yield in hundred of bales of 400 lb. lint.)

Variety.	Area (1st April to 20th January).		Corresponding yield.	
	1933-34.	1932-33.	1933-34.	1932-33.
Irrigated Cambodia ..	1863	1764	121·1	110·3
Dry Cambodia .	1367	1341	28·8	29·2
Total, Cambodia ..	**3230**	**3105**	**149·9**	**139·5**
Karunganni in Coimbatore, Upcam in the Central districts.	1270	1134	31·1	24·5
Nadam and Bourbon ..	814	788	1·6	2·0
Total, Salems ..	**1084**	**1922**	**32·7**	**34·5**
Tinnevelli * ..	1364	1278	137·0	134·0
Northerns and Westerns .	3627	3220	106·3	85·7
Cocanadas .	1393	1264	24·2	25·0
Others . ..	233	183	1·0	2·4

* Inclusive Upcam, Karunganni and mixed country cotton in the South.

5. The whole sale price of cotton (lint per imperial maund of 82⅔ lb. as reported from important markets towards the close of January 1934 was about Rs. 17–3–0 for Cocanadas, Rs. 15–10–0 for red Northerns, Rs. 16–8–0 for white Northerns, Rs. 15–10–0 for Westerns, Rs. 22–2–0 for Cambodia, Rs. 21–3–0 for Karunganni, Rs. 17–13–0 for Nadam and Rs. 20–8–0 for Tinnevellies. When compared with the prices in the previous month, the prices of red and white Northerns are stationary. They are higher by about 13 per cent in the case of Cocanadas and Westerns and by 2 to 5 per cent in the case of the other varieties.

6. Figures by districts are given in Statement No. I. Figures of area by varieties in the Central districts and the South are given in Statement II.

STATEMENT I.

(Area in hundreds of acres, i.e., 00 being omitted. Yield in hundreds of bales of 400 lb. net, i.e., 00 being omitted.)

District.	Estimate of the area sown up to the end of June 1931.	Area in 1930-31 as per season and crop report.	Average area as per season report.	Increase (+) or decrease (—) of the area in column (2) as compared with the area in		Percentage of the estimated yield per acre in the current year to the normal yield per acre		Estimated yield corresponding to column (2).							Yield corresponding to estimate in column (9).	Estimated average yield per acre.	Increase (+) decrease (—) of the yield in column (15) as compared with the yield in		District.
				Column (3).	Column (4).	Irrigated.	Unirrigated.	Tinnevelly (8).	Cambodia.	Salems (10).	Karunganni (11).	Cocanadas.	Cottons.	Total column (9) to (13).				Column (14).	Column (15).	
(1)	(2)	(3)	(4)	(5)	(6)	(7)	(8)	(9)	(10)	(11)	(12)	(13)	(14)	(15)	(16)	(17)	(18)	(19)	(20)
	ACS.	ACS.	ACS.	ACS.	ACS.			BALES.	BALES.	BALES.	BALES.	BALES.	BALES.	BALES.	BALES.	BALES.	BALES.	BALES.	
Ceded	1450	1291	1779	+ 159	— 329	100	100	57,0	93,0	..	..	..	..	150,0	157,4	108,1	+ 9,1	— 11,9	Madura.
Ramnad	1925	2175	2553	— 250	— 628	100	100	63,0	8,0	..	..	..	..	71,0	80,3	37,4	+ 4,6	— 33,6	Ramnad.
Tinnevelly	1560	1741	1830	— 181	— 270	100	100	65,0	4,0	..	..	..	..	69,0	67,8	39,4	+ 2,6	— 11,6	Tinnevelly.
Total	4935	5207	6162	— 272	— 1227	100	100	185,0	105,0	..	..	..	..	290,0	304,5	184,9	— 0	— 57,1	Total.
Chingleput	Nil	Nil	Nil	Nil	Nil	..	..	..	Nil	..	..	..	..	Nil	Nil	Nil	Nil	Nil	Chingleput.
South Arcot	1,1	1,2	0,1	— 0,1	— 1,0	..	..	..	..	..	..	..	..	..	..	..	..	..	South Arcot.
Chittoor	Nil	Nil	Nil	Nil	Nil	..	..	..	..	..	..	..	..	Nil	Nil	Nil	Nil	Nil	Chittoor.
North Arcot	4	4	2,3	— 1	— 2,0	..	..	..	..	..	..	..	..	Nil	..	..	..	..	North Arcot.
Salem	19,5	21,6	30,0	— 2,1	— 10,5	100	100	..	..	19,0	..	..	..	19,0	19,5	19,5	— 1,5	— 10,5	Salem.
Coimbatore	355,0	325,0	520,0	+ 30,0	— 165,0	100	100	..	..	81,5	(c) 30,7	..	..	112,0	109,4	109,4	+ 10,5	— 55,0	Coimbatore.
Cuddapah	97,7	43,0	84,2	+ 54,7	— 14,5	100	100	..	..	7,5	3,5	..	..	11,0	14,9	14,9	+ 3,9	— 0,7	Triplicane Tuticorin.
Triplicane Tuticorin.	including																		Tanjore.
Tanjore	1	1	10	Nil	— 9	..	..	..	200	Nil	Nil	..	..	Nil	Nil	Nil	Nil	— 1	Madura.
Madura	Nil	Nil	Nil	Nil	Nil	..	..	..	Nil	Nil	Nil	..	..	Nil	Nil	Nil	Nil	Nil	South Kanara.
South Kanara ..	6	6	6	Nil	Nil	..	..	..	70	Nil	Nil	..	..	70	Nil	Nil	Nil	Nil	
Total ..	443,5	400,1	653,6	+ 19,5	— 7,9	98	99	..	117,0	27,2	..	..	..	144,0	142,0	143,6	+ 13,5	+ 0,6	Total.
Kurnool including Banganapalle.	200,0	166,1	238,5	+ 33,9	— 70,5	..	100	..	.	..	23,5	..	..	23,5	29,0	23,5	+ 5,5	— 0,5	Kurnool including Banganapalle.
Kadapa	230,0	453,3	338,0	+ 76,7	— 24,0	98	..	..	..	..	62,0	..	..	62,0	68,1	60,0	+ 2,0	— 2,0	Kadapa.
Kelapet	143,7	189,0	173,0	+ 6,3	— 71,4	100	..	..	..	..	43,0	..	..	43,0	39,0	27,5	+ 2,5	— 2,5	Anantapur
Anantapur	3,0	30,0	24,0	+ 6,0	— 21,0	100	..	..	..	..	4,0	..	..	4,0	9,7	9,5	+ 2,1	— 2,5	Cuddapah.
Cuddapah																			
Total ..	367,7	749,0	1,051,0	+ 118,1	— 184,1	..	97	..	..	..	130,5	..	..	130,5	77,7	121,5	+ 27,5	— 26,5	Total.
East Godavari	1,4	0,5	10,0	+ 1,1	— 3,6	..	100	..	..	..	..	1,4	..	1,4	..	..	++ 1	+ 1	East Godavari.
West Godavari	0,0	0,0	0,0	Nil	Nil	..	100	..	..	..	..	0,0	..	0,0	0,0	0,0	Nil	Nil	West Godavari.
Kistna	10,0	20,7	14,0	— 10,7	+ 4,0	..	100	..	..	..	..	10,0	..	10,0	8,0	8,0	++ 8	— 6,0	Kistna.
Guntur	14,0	33,4	17,0	— 19,4	— 3,0	..	100	..	..	..	..	14,0	..	14,0	17,7	17,7	+ 9,7	— 3,3	Guntur.
Nellore	17,0	30,0	14,0	— 13,0	+ 3,0	..	98	..	..	..	..	0,0	..	0,0	0,0	0,0	— 1,0	— 14,0	Nellore.
Total ..	152,3	185,5	210,0	— 37,0	— 61,7	..	99	..	..	..	..	30,1	..	23,0	33,0	10,4	+ 8	— 24,6	Total.
Ganjam	1,0	2,1	1,5	— 1	— 0	..	99	..	..	..	..	..	1	1	..	..	Nil	— 1	Ganjam.
Vizagapatam	14,0	24,5	14,0	— 4,5	— 0,0	..	96	..	..	..	..	4	1,5	1,5	1,5	1,5	— 0	— 1,5	Vizagapatam.
Total ..	15,0	26,6	15,5	— 5	— 4,5	..	96	..	..	..	..	4	1,5	1,5	2,5	1,4	+ 0	— 1	Total.
Presidency ..	5,914,5	6,577,3	5,429,7	+ 76,8	— 866,3	100	98	130,0	1510	27,2	105,5	34,5	1,5	410,0	439,0	327,1	+ 40,1	— 77,1	Presidency.
						98		412,0											

(a) Includes Cocanada, Karunganni and mixed country cotton in Madura, Ramnad and Tinnevelly.

(b) Includes Karunganni in Coimbatore, Cuddapah, Madura and Ramnad.

(c) Includes 31,100 bales of Karunganni.

STATEMENT II.

[Areas in *hundreds of acres*, *i.e.*, 00 being omitted.]

Districts.	Area under irrigation during the year.	Area under unirrigated cultivation.					
		Cumbuvili.	Varagu.	Cholam and Sundries.	Thanellam.	Total.
(1)	(2)	(3)	(4)	(5)	(6)	(7)
	Acs.	Acs.	Acs.	Acs.	Acs.	Acs.
South Arcot ..	1	2	6	..	..	3.0
Chingleput ..	..	..	..	..	..	Nil
North Arcot ..	..	2	..	..	..	2.0
Salem ..	[illegible]	79.7	3	2.0	..	84.7
Coimbatore ..	(a) 14[illegible]	[illegible] (1)31.8	28.1	..	..	[illegible]
Tiruchengode ..	0.3	13.0	10.0	6	..	29.4
Tanjore ..	..	..	1	..	..	1.0
Madura ..	21.5	36.0	..	..	89.6	125.6
Ramnad ..	0.6	3.5	..	..	169.1	172.6
Tinnevelly ..	0.3	2.1	..	..	247.0	249.1
Malabar ..	..	3	..	..	..	3
South Kanara ..	..	..	..	..	..	..
Total ..	214.2	747.7	147.4	31.3	544.5	923.8

(a) Includes 15[illegible] hundred acres of irrigated Kariagaani.
(b) Includes 1,[illegible] hundred acres of unirrigated Karisagaani.

NOTIFICATIONS.

In exercise of the powers delegated under section 17 (b) (ii) of the Madras Survey and Boundaries Act VIII of 1923, the Board of Revenue hereby directs the survey under the provisions of the said Act of the lands required for the canal system of the Cauvery-Mettur Project and the survey of the miscellaneous subdivisions and fire acre fields involved in the correct operations connected with the Cauvery Mettur Project in the following villages in Pattukkottai taluk of the Tanjore district :—

Tiruchchittambalam,	Vuvvankottai,
Kuruvikkarambai.	Punavasal.

M. K. VELLODI,
Joint Secretary.

Board (Land Revenue and Settlement),
Madras, 6th February 1934.

No. 3.—In virtue of the power delegated under clause XIII (3) of Government Notification No. 465, dated 13th July 1926, published on pages 1203-1204 of the *Fort St. George Gazette*, dated 8th September 1926, Part I, as subsequently amended, and in supersession of all previous notifications on the subject, the Commissioner of Excise hereby directs that from 1st April 1934 the minimum price below which country spirits shall not be sold in the undermentioned tracts shall be as follows :—

Country spirits.

Tracts.	Price.
Low duty areas of the South Arcot district.	Two annas per ¼ dram of 25° U.P. proof.

Madras, 1st February 1934.

In exercise of the powers delegated to him in Government Not fication No. 287, dated 17th June 1932, published on page 1108, Part I of the *Fort St. George Gazette*, dated 28th June 1932, the Commissioner of Excise hereby appoints under section 6 (*a*) of the Madras Abkari Act I of 1886, the officer named below to exercise the powers of an Abkari Inspector mentioned in sections 46 to 93 inclusive of the said Act :—

Name and designation.	
M.R.Ry. D. Suryanarayana, Inspector.	officiating Assistant

E. BRITTO,
Secretary to the Commissioner of Excise.

Madras, 24th February 1934.

MARINE NOTIFICATION.

NOTICE TO MARINERS.

INDIA—EAST COAST—GULF OF MANAR.

The Schenar bridge over the Pamban Channel will be closed for ten days from 14th to 24th February 1934 (both days inclusive) for repairs.

B. GORDON, Captain, R.I.M.,
Presidency Port Officer.

Madras, 9th February 1934.

MILITARY NOTIFICATION.

REPORT OF DESERTION.

Report of a deserter or absentee without leave from the "E" Battery, Royal Horse Artillery, dated at Meerut, this 6th day of February 1934.

Number, rank and name, 786360 Driver Charles William Bertie Aymes ; age, 24 years ; height, 6 feet 5½ inches ; colour of complexion, pale ; hair, brown ; eyes, grey ; trade, labourer ; date of enlistment, 19th September 1928 ; place of enlistment, Plymouth ; parish and county in which born, Plymouth ; date of desertion or absence, 2nd February 1934 ; place of desertion or absence, Meerut, under six years' service.

[Illegible] Captain,
Commanding "E" Battery, R.H.A.

PUBLIC WORKS NOTIFICATION.

NOTIFICATION.

Applications will be received by the undersigned up to 10th March 1934 for apprenticeships in the Berwada Workshops and in the Divi Pumping Station.

1. Two apprentices will be admitted each year for training in the Public Works Workshops at Berwada and two at the Divi Pumping Station, Pallavaram.

2. The period of apprenticeship in the Public Works Workshops at Berwada will be five years and at the Divi Pumping Station three years.

Only candidates with previous technical training who wish to acquire experience on Diesel engines will be admitted as apprentices in the Divi Pumping Station.

3. No one under the age of 15 will be admitted as an apprentice.

4. Every candidate for apprenticeship should produce to the satisfaction of the Officer in charge of the Workshops, testimonials of his educational qualifications (the standard of which must not be below the III form), character and respectability, and a medical certificate from a registered medical practitioner that he is of good physique. Evidence of any technical training undergone by the applicant, may also be sent with the application. Candidates who have relatives serving in the department will be given preference, provided they are up to the mark in other respects.

5. Every selected candidate will be required to deposit a security of Rs. 25. He will be required to work in the Workshops (including the Divi Pumping Station) for the full period of his apprenticeship and to obey all orders and rules in force in the Workshops as that may be issued from time to time.

6. The deposit of Rs. 25 will be returned to the apprentice one month after the termination of the full period of his apprenticeship but the whole amount or a portion thereof will be liable to be forfeited at the discretion of the officer in the charge of the Workshops if the apprentice absents himself without leave or resigns his apprenticeship before the completion of the full period or causes any damage or injury to the machinery, stores, etc., in the Workshops and fails to make good the loss. Should the repair of such damage cost more than the security deposited by the apprentice, he will further be liable to make good the excess.

7. (*a*) *Dress.*—Apprentices while at work should wear khaki shorts and short-sleeved shirts and should wear their hair short, provided there is no objection on religious grounds, as the wearing of loose dress or long hair while working at the machines is dangerous.

(*b*) *Attendance.*—The hours of work in the Berwada Workshops are 6-30 a.m. to 11-30 a.m. and 2-30 p.m. to 5-30 p.m.

The hours of work in the Divi Pumping Station are 6-30 a.m. to 12 noon and 2 p.m. to 5 p.m. on week days and 6-30 a.m. to 12-30 p.m. on Saturdays. During the pumping season the apprentices may be ordered out for duty at any time during the 24 hours. The above hours are liable to alteration at any time by order of the officer in charge of the Workshops.

The apprentices of the Workshops at Berwada and the Divi Pumping Station while at work at the drawing office will attend office from 7-30 a.m. to 11 a.m. and 2-30 p.m. to 5 p.m.

8. The scale of wages per working day for an apprentice in the Public Works Workshops at Berwada will be fixed

by the Executive Engineer, Kistna Central Division within the limits noted below:—

During the first year	.. ..	As. 4 per day.
" second "	.. ..	" 6 "
" third "	.. ..	" 8 "
" fourth "	.. ..	" 12 "
" fifth "	.. ..	Re. 1 "

and the scale of wages per working day for an apprentice in the Divi Pumping Station will be within the limits—

During the first year	.. ..	As. 8 per day.
" second year	.. ..	" 12 "
" third year	.	Re. 1 "

The grant of increments of pay in the second and succeeding year or years will depend entirely on the proved capacity and increased capabilities of the apprentice as judged by the officer in charge of the Workshops. Apprentices who are considered not to have shown sufficient improvement may at the discretion of the officer in charge of the Workshops be given either an increment or a smaller increment than that laid down in the above scales.

9. The course of training in the Public Works Workshops at Bezwada will be approximately as shown below:—

(a) Carpentry	9 months.
(b) Smithy	9 "
(c) Foundry	9 "
(d) Machine shops	9 "
(e) Fitting shop, steam and Oil engine repairs	12 "
(f) Drawing office and design ..	9 "
(g) Final test	3 "
Total	5 years.

The course of training at the Divi Pumping Station will be approximately as under in each year—

Five months' training during normal pumping season on the Diesel and oil engines in the Pumping Station together with fitter and lathe work in the shops as opportunity occurs.

Three months on overhaul of engines.

Four months on closure works—such as floating plant repairs.

Every apprentice at the end of each course and before transfer to the next department will be given a trial to find out what knowledge he has gained and whether he has utilized his time satisfactorily. If he passes his trial he will be transferred to the next department. If he fails he will be allowed to stay a month in the same department, and will then be tried again. If he is still found unfit he will be dismissed. No wages will be paid for this additional month of training.

10. During the last six months, the apprentice in the Public Works Workshops at Bezwada will be required to design and carry out a small job by himself such as a hand drilling machine, a hand pump, etc., to the satisfaction of the officer in charge of the Workshops.

On the satisfactory completion of the apprenticeship a final certificate of completion of apprenticeship will be issued in the prescribed form.

11. Leave will be granted without wages for illness, on production of a medical certificate from a registered medical practitioner, or for other strong reasons. No extension of apprenticeship will be necessary in the case of leave granted on medical certificate or for other reasons, if the period of leave does not exceed one month and if the officer in charge of the Workshops is satisfied with the efficiency of the apprentice; but if the period of leave exceeds one month, the period of apprenticeship will either be extended by the entire period of absence or by the period of excess over one month only, as the Executive Engineer, Kistna Central Division, directs.

12. The Executive Engineer, Kistna Central Division, may terminate an apprenticeship at any time and may discharge an apprentice if his work or conduct is unsatisfactory and may decide what portion of his deposit shall be forfeited to Government.

J. M. FREDERICK,
Executive Engineer, Kistna Central Division.
Bezwada, 8th February 1934.

OFFICIAL ADVERTISEMENTS.

TENDER FOR CONVEYANCE OF MATERIALS BY GOVERNMENT PUNTS OR PRIVATE CARGO BOATS FROM KOLAKUKONDA QUARRY FOR DELTA WORKS IN KISTNA WESTERN DIVISION FOR THE YEAR 1934-35.

TENDERS will be received by the Executive Engineer, Kistna Western Division, at his office at Bezwada up to 4 p.m. on 6th March 1934 for conveyance of materials by Government punts or private cargo boats from Kolakukonda quarry in Kistna Western Division for 1934-35.

Tenders should be in the prescribed form obtainable from the Executive Engineer's office. Tenders presented after 4 p.m. will not be received.

2. Tenders should be submitted in sealed covers and should be submitted to the Executive Engineer, Kistna Western Division, the name of the tenderer and the name of the work being noted on the cover.

If the tender is made by an individual it should be signed with his full name, and his address should be given. If it is made by a firm it shall be signed with the co-partnership name by a member of the firm who shall also sign his own name, and the name and address of such member of the firm shall be given. If the tender is made by a corporation it shall be signed by a duly authorised officer who shall produce with his tender satisfactory evidence of his authorisation. Such tendering corporation may be required before the contract is executed to furnish evidence of its corporate existence.

3. Each tenderer must pay an earnest money a sum of Rs. 500 (rupees five hundred only) into the branch of the Imperial Bank of India or into a Government treasury or sub-treasury within the jurisdiction of the Executive Engineer, Kistna Western Division, to the credit of 'Revenue deposits on behalf of the Executive Engineer, Kistna Western Division,' and enclose with his tender the chalan endorsed accordingly. This earnest money will be refunded to the unsuccessful tenderer on application after intimation is sent of rejection of the tender, or at the expiration of two months from date of tender, whichever is earlier. This refund will be authorized by the Executive Engineer by a suitable endorsement on the chalan. The earnest money will not be received in cash or currency notes by the Public Works Department Officer save in exceptional cases, where there are no treasuries or banks within the jurisdiction of the officer calling for tenders. When currency notes are given, the tenderer should sign his name in full with date on the back of all currency notes given by him, whatever their denominations may be. The earnest money will be retained as security in the case of the successful tenderer and will not carry any interest. It will be returned to him after due fulfilment of the contract.

4. When a tender is to be accepted the tenderer whose tender is under consideration shall attend the Division office on the date fixed by the written intimation to him. He shall forthwith upon intimation being given to him by the Executive Engineer of acceptance of his tender sign an agreement in the proper departmental form for the due fulfilment of the contract.

5. Other conditions of contract and the contract documents can be seen at any time between 11 a.m. and 5 p.m. on office days in the office of the Executive Engineer, Kistna Western Division, Bezwada, from which blank forms of tenders can also be obtained.

6. The rates and the units for the rates should be written both in words and figures. The tender should be written legibly and free from erasures, over-writings or corrections of figures. Corrections, where unavoidable, should be made by crossing out, initialing, dating and re-writing.

7. Tenders offering a percentage deduction from or increase on estimate or Public Works Department current schedule rates which are not open for inspection by tenderers and those not submitted in proper form or in due time will be rejected. Rates for items not called for should not be included in the tender. No alteration which is made by the tenderer in the contract form will be recognized and if any such alterations are made, the tender will be void.

8. No part of the contract shall be sublet without written permission of the Executive Engineer, nor shall transfer be made by power-of-attorney authorizing others to receive payment on the contractor's behalf.

9. The Executive Engineer or other sanctioning authority reserves the right to reject any tender or all the tenders without assigning any reason therefor.

10. No deduction for voids in materials stacked will be made if the stacking is done closely and properly; and in case of loose or improper packing, a suitable percentage deduction will be made by the officers taking measurements or checking them, especially the subordinate immediately in charge, Subordinate Officer, P.C. subdivision or Executive Engineer, Kistna Western Division. Complete restacking is required by the contractor at his own expense, in case loose or improper stacking is observed or ordered to be done.

SCHEDULE.

Note—Rates should be given for each item both for "river" and "canal".

Description of work.

(1) Conveying building materials in private carts loads per mile including unloading and stacking on canal bank, metal and broken stone, sand, red ground and quarry rubble ... Per 100 c.ft.

(2) Conveying building materials in private carts loads per mile excluding loading and unloading foundation, brick and lime, sand, red ground and quarry rubble ... Per 100 c.ft.

(3) Loading on, and unloading from, private carts loads, foundation brick, lime, sand, red ground and quarry rubble—

(a) Loading	...	per 100 c.ft.
(b) Unloading	...	Per 100 c.ft.
(c) Stacking	...	Per 100 c.ft.

(4) Supplying—

(a) Palms bamboos, 20 feet long and 3 inches girth		Each
(b) Bamboo purlins 12 feet long 2½ to 3 inches girth		Each
(c) Abraham or cocoanut wood 20 feet to 30 feet long		Each
(d) Thorny yam bamboo, 10 ft. to 16 weight		Each
(e) Mooring ropes, Tellicherry coir, 4 inches in girth ...		Each

Note—No deduction for width in materials stacked will be made if the stacking is done closely and properly, and in case of loose or improper packing, a suitable percentage deduction will be made by the officers taking measurements in checking items, especially the deduction immediately after a change, submitted by Officer, M.S. No. ... Executive Engineer, Kistna Western Division. Complete stacking is required by the contractor at his own expense, in case loose or improper stacking is observed or ordered to be done.

TENDER FOR CONVEYANCE OF MATERIALS BY GOVERNMENT PUNTS OR PRIVATE CARGO BOATS FOR SET WORKS OF KISTNA RIVER IN KISTNA WESTERN DIVISION FOR THE YEAR 1934-35.

Tenders under piecework system will be received by the Executive Engineer Kistna West n Division at his office at Bezwada up to 4 p.m. on the 9th March 1934 for conveyance of materials by Government punts or private cargo boats for the new set works of Kistna river in Kistna Western Division for 1934-35.

Tenders should be in the prescribed form obtainable from the Executive Engineer's office. Tenders presented after 4 p.m. will not be accepted.

2. Tenders should be submitted in sealed covers and should be addressed to the Executive Engineer, Kistna Western Division, the name of the tenderer and the nature of the work being noted on the cover.

If the tender is made by an individual it should be signed with his full name, and his address should be given. If it is made by a firm it shall be signed with the co-partnership name by a member of the firm who shall also sign his own name, and the name and address of each member of the firm shall be given. If the tender is made by a corporation it should be signed by a duly authorised officer who shall produce with his tender satisfactory evidence of his authorisation. Such tendering corporation may be required before the contract is executed to furnish evidence of its corporate existence.

3. Each tenderer must pay an earnest money, a sum of Rs. 200 (rupees two hundred only) into the branch of the Imperial Bank of India or into a Government treasury or sub-treasury within the jurisdiction of the Executive Engineer, Kistna Western Division, to the credit of 'Security Deposits on behalf of the Executive Engineer, Kistna Western Division,' and enclose with his tender the chalan endorsed accordingly. This earnest money will be refunded to the unsuccessful tenderer on application after intimation is sent of rejection of the tender or at the expiration of two months from date of tender whichever is earlier. This refund will be authorised by the Executive Engineer by a suitable endorsement on the chalan. The earnest money will not be received in cash or currency notes by the Public Works Department officers save in exceptional cases, when proper and sufficient reasons are given in the form of the officer calling for tenders. When currency notes are given, the tenderer must keep his name in full with date on the back of all currency notes given by him, whatever their denominations may be. The earnest money will be retained in the case of the successful tenderer and will not carry any interest.

4. When a tender is to be accepted, the tenderer whose tender is under consideration shall attend the Divisional office on the date fixed by the written intimation to him. He shall furnish with such intimation being given to him by the Executive Engineer of acceptance of his tender such agreement in the proper departmental form for the due fulfilment of the contract. He shall also within seven days of such signing of the contract make a further security deposit of a sum of Rs. 400 (rupees four hundred only) in one of the forms prescribed in the Madras Public Works Department Code which deposit together with the earnest money and withheld amounts if any, will be retained as security for the due fulfilment of the contract. If a cash security deposit is made by the contractor he shall follow the procedure laid down in the preceding paragraph for payment of earnest money and such deposit will not bear interest. Failure to enter into the required agreement or to make the security deposit as defined in this paragraph shall entail forfeiture of the earnest money. The security will be refunded on due fulfilment of the contract.

5. Other conditions of contract and the various documents can be seen at any time between 11 a.m. and 5 p.m. on office days in the office of the Executive Engineer, Kistna Western Division, Bezwada, from which blank forms of tenders can also be obtained.

6. Every tenderer is expected before quoting his rate to inspect the locality proposed. The Government will not, after acceptance of a contract rate, pay any extra charges for lead or any other reason in case the contractor is found later on to have misjudged in quoting his rates.

7. The rates and the units for the rates should be written both in words and figures. The tender shall be written legibly and free from erasures, over-writings or corrections of figures. Corrections where unavoidable should be made by crossing out, initialling, dating and rewriting.

8. The tenderer should work out his own rates without reference being made to the Public Works Department current schedule rates which are not open for inspection by tenderers and tenders not submitted in proper form or in due time will be rejected. Rates for items not called for should not be included in the tender. No alteration which is made by tenderer in the contract form will be recognized and if any such alterations are made, the tender will be void.

9. No part of the contract shall be sublet without written permission of the Executive Engineer, nor shall transfer be made by power-of-attorney authorising others to receive payment on the contractor's behalf.

10. The Executive Engineer or other sanctioning authority reserves the right to reject any tender or all the tenders without assign ng any reasons therefor.

TENDER FOR CONVEYANCE OF ROUGH STONE FOR THE VARIOUS SET WORKS OF KISTNA RIVER, KISTNA WESTERN DIVISION, BY CARGO BOATS FOR THE YEAR 1934-35.

Tenders will be received by the Executive Engineer, Kistna Western Division, at his office at Bezwada up to 4 p.m. on the 5th March 1934 for conveyance of rough stone from the various set works of Kistna river in Kistna Western Division for 1934-35.

2. The tender should be in the prescribed form, obtainable from the Executive Engineer's Office. Name of the set work for which the load is to be contracted should be specified. Separate tenders should be sent for each set work. Tenders presented after 4 p.m. will not be received.

3. Tenders should be submitted in sealed covers and should be submitted to the Executive Engineer, Kistna West rn Division, the name of the tenderer and the name of the set work being stated on the cover.

If the tender is made by an individual it should be signed with his name, and his address should be given. If it is made by a firm it shall be signed with the co-partnership name by a member of the firm who shall also sign his own name, and the name and address of each member of the firm shall be given. If the tender is made by a corporation it shall be signed by a duly authorised officer who shall produce with his tender satisfactory evidence of his authorisation. Such tendering corporation may be required before the contract is executed to furnish evidence of its corporate existence.

4. Each tenderer must pay an earnest money a sum for each set as noted below into the branch of the Imperial Bank of India or into a Government treasury or sub-treasury within the jurisdiction of the Executive Engineer, Kistna Western Division, to the credit of "Revenue Deposits on behalf of the Executive Engineer, Kistna Western Division," and enclosed with his tender the challan endorsed accordingly. The earnest money will be refunded to the unsuccessful tenderers on application, after intimation is sent of acceptance of the tender or at the expiration of two months from date of tender, whichever is earlier. The refund will be authorised by the Executive Engineer, by a suitable endorsement on the challan. The earnest money will not be received in cash or currency notes by the Public Works Department Officer, save in exceptional cases where there are no treasuries or banks within the jurisdiction of the officer calling for tenders. When currency notes are given, the tenderer should sign his name in full with date on the back of all currency notes given by him, whatever their denominations may be. The earnest money will be returned in the case of the successful tenderer and will not carry any interest. It will be dealt with as provided in the agreement conditions.

4. When a tender is to be accepted the tenderer whose tender is under consideration shall attend the Division office on the date fixed by the written intimation to him. He shall forthwith, upon intimation being given to him by the Executive Engineer of acceptance of his tender, sign an agreement in the proper departmental form for the due fulfilment of the contract. Failure to enter into required agreement shall entail forfeiture of the earnest money.

5. Other conditions of contract and the contract documents can be seen at any time between 11 a.m. and 5 p.m. on office days in the office of the Executive Engineer, Kistna Western Division, Bezwada, from which blank forms of tenders can also be obtained.

6. Every tenderer is expected, before quoting his rates to inspect the site of the proposed set. The Government will not, after acceptance of a contract rate, pay any extra charges for lead or for any other reason in case the contractor is found later on to have misjudged in quoting his rates.

7. The rates and the units for the rates should be written both in words and figures. The tender shall be written legibly and free from erasures, over-writings or corrections of figures. Corrections where unavoidable should be made by crossing out, initialling dating and rewriting.

8. The tenderer should work out his own rates without reference to the Public Works Department current schedule rates which are not open for inspection by tenderers and those not submitted in proper form as in due time will be rejected. Rates for items not called for should not be included in the tender. No alteration which is made by the tenderer in the contract form will be recognized and if any such alterations are made, the tender will be void.

9. No part of the contract shall be sublet without written permission of the Executive Engineer nor shall transfer be made by power-of-attorney authorising others to receive payment on the contractor's behalf.

10. The Executive Engineer or other sanctioning authority reserves the right to reject any tender or all the tenders without assigning any reasons therefor.

N.B.—No objection or refusal will be made if like discretion is shown clearly and properly; and in case of loss of temper [illegible] a suitable [illegible] will be made by the officer taking measurements or checking loads, especially the subordinate immediately in charge, Sub-Assistant Surgeon E.A., Subedi Hoor, or Executive Engineer Motor Western Division. Complete protection will be provided by the executive at his own expense in case loss or improper marking is observed or ordered to be done.

SCHEDULE.

Name of set.	Earnest money in Rs. and conditions if
	Rs.
1 Penny	250
2 Vallabhapuram	250
3 Pulaparru	250
4 Anantharavu	250
5 Penumudi	250
6 Undrajavaram	250
7 Tsundurlapalem	250
8 Vyravaripalem	250
9 Thandavadipalem or Sangamanna	250
10 Tadepalli	250
11 Pamidimukkala set	250

Conveyance of rough stone to various sets in the Kistna Western Division.

Conveyance of departmental rough stone by canal after it has been stacked by the quarry contractor from Sitanagram or Tadepalli quarries on cargo boats (to be supplied by the piece-worker), unloading on canal margin and conveying the same over the flood bank 12 feet to 15 feet high as the river margin and stacking the same with river side edge of stack 50 feet from high margin edge at—

Number and description of stack

1 (a) Vallabhapuram set, lead on high margin above 2 furlong and within 3 furlongs	Per 100 c. ft.
(b) Vallabhapuram set, lead on high margin above 3 furlongs and within 11 miles	Per 100 c. ft.
2 (a) Pulaparru set, lead on high margin within 1 furlong	Per 100 c. ft.
(b) Pulaparru set, lead on high margin above 1 furlong and within 2 furlongs	Per 100 c. ft.
(c) Pulaparru set, lead on high margin above 2 furlongs and within 4 furlongs	Per 100 c. ft.
3 (a) Anantharavam set, lead on high margin above 2 furlongs and within 4 furlongs	Per 100 c. ft.
(b) Anantharavam set, lead on high margin above 4 furlongs and within 5 furlongs	Per 100 c. ft.
4 Penumudi set, lead from canal margin to river margin, 1 mile	Per 100 c. ft.
5 Chatrapalem set, lead on high margin, 2 furlongs	Per 100 c. ft.
9 (a) Kanchuvaripalem set, lead on high margin within 1 furlong	Per 100 c. ft.
(b) Kanchuvaripalem set, lead on high margin above 1 furlong and within 2 furlongs	Per 100 c. ft.

Conveyance of departmental rough stone by canal after it has been stacked by the quarry contractor at Sitanagram or Tadepalli quarries to Pulaparru Lock on cargo boats (to be supplied by piece-workers), unloading the same on canal margin, then conveying the same from the canal basin over the flood bank 12 feet to 15 feet high to the river margin, loading (on private cargo boats to be supplied by the piece-worker), conveying by river and stacking on high margin with river side edge of stack 50 feet from high margin at—

7 Tirumalapalli set	Per 100 c. ft.
8 (a) Tsundurlapalem set	Per 100 c. ft.

(b) Conveyance of departmental rough stone after it has been stacked by the quarry contractor from Sitanagram or Tadepalli quarries on cargo boats (to be supplied by the piece-worker) both by bank canal and river via Adurupalem Lock, unloading and stacking the stone, river side edge of stack not less than 50 feet from the high margin edge at Tsundurlapalem set. Per 100 c. ft.

TENDER FOR QUARRYING AND SUPPLYING MATERIALS FROM KOLANUKONDA QUARRY BOTH SIDES IN KISTNA WESTERN DIVISION FOR THE YEAR 1934-35.

Tenders will be received by the Executive Engineer, Kistna Western Division, at his office at Bezwada up to 4 p.m. on 30th March 1934 for quarrying and supplying materials from Kolanukonda quarry both sides in Kistna Western Division for 1934-35.

Tenders should be in the prescribed form obtainable from the Executive Engineer's office.

2. Tenders should be submitted in sealed covers and should be submitted to the Executive Engineer, Kistna Western Division, the name of the tenderer and the name of the work being stated on the cover. Tenders presented after 4 p.m. will not be received.

If the tender is made by an individual it should be signed with his full name and his address should be given.

If it is made by a firm it shall be signed with the copartnership name by a member of the firm who shall also sign his own name; and the name and address of each member of the firm shall be given. If the tender is made by a Corporation, it shall be signed by a duly authorised officer who shall produce with his tender satisfactory evidence of his authorization. Such tendering corporation may be required before the contract is executed to furnish evidence of its corporate existence.

2. Each tenderer must pay as earnest money a sum of Rs. 300 (Rupees three hundred only) for each section work for which the tender is intended, into the branch of the Imperial Bank of India or into a Government treasury or sub-treasury within the jurisdiction of the Executive Engineer, Kistna Western Division, to the credit of "*Revenue Deposits on behalf of the Executive Engineer, Kistna Western Division*" and enclose with his tender the challan endorsed accordingly. The earnest money will be supplied to the unsuccessful tenderer on application after intimation is sent of acceptance of the tender or at the expiration of two months from date of tender whichever is earlier. The refund will be authorized by the Executive Engineer by a suitable endorsement on the challan. The earnest money will not be received in cash or currency notes by the Public Works Department Officer save in exceptional cases, where there are no treasuries or banks within the jurisdiction of the officer calling for tenders. When currency notes are given, the tenderer should sign his name in full with date on the back of all currency notes given by him whatever their denominations may be. The earnest money will be returned as security in the case of the successful tenderer, and will not carry any interest.

3. When a tenderer is to be accepted the tenderer whose tender is under consideration shall attend the Division office on the date fixed by the written intimation to him. He shall forthwith upon intimation being given to him by the Executive Engineer of acceptance of his tender sign an agreement in the proper departmental form for the due fulfilment of the contract. Failure to enter into the required agreement shall entail forfeiture of the earnest money.

4. Conditions of contract and the contract documents can be seen at any time between 11 a.m. and 5 p.m. on office days in the office of the Executive Engineer, Kistna Western Division, Bezwada, from which blank forms of tenders can also be obtained.

5. Every tenderer is expected before quoting his rate to inspect the site of the proposed test. The Government will not after acceptance of contract rate pay any extra charges for lead or for any other reason, in case the contractor is found later on to have misjudged in quoting his rates.

6. The rates and the units for the rates should be written both in words and figures. The tender shall be written legibly and free from erasures, over-writings or conversions of figures. Corrections where unavoidable should be made by crossing out, initialling, dating, and rewriting.

7. The tenderer should work out his own rates, without reference being made to the Public Works Department current schedule of rates or to the Public Works Department estimate rates which are not open for inspection by tenderers. Tenders not submitted in proper form or in due time will be rejected. Rates for items not called for should not be included in the tender. No alteration which is made by the tenderer in the contract form will be recognized and if any such alterations are made, the tender will be void.

8. No part of the contract shall be sublet without written permission of the Executive Engineer nor shall transfer be made by power-of-attorney authorising others to receive payment on the contractor's behalf.

10. The Executive Engineer or other sanctioning authority reserves the right to reject any tender or all the tenders without assigning any reasons therefor.

11. All materials required by the Public Works Department should be supplied without delay as per specifications that will be attached in the agreement and for the rate tendered in the schedule. No deduction for voids in materials stacked will be made if the stacking is done closely and properly; and in case of loose or improper packing, a suitable percentage deduction will be made by the officer taking measurements or checking them, or penalty the subordinate immediately in charge, Sub-Divisional Officer, R.C. Subdivision, or Executive Engineer, Kistna Western Division. Complete restacking is required by the contractor at his own expense, in case loose or improper stacking is observed or ordered to be done.

12. Materials must be delivered, loaded and stacked on the punts or cargo boats within twenty-four hours of the arrival of the launch at the canal bank, failing which a fine will be imposed equal to the hamage rate paid to the conveyance contractor for every twenty four hours delay or fraction thereof. In case of materials to be delivered and stacked in engines the demurrage that may be charged by the railway also to the delay in loading will also be recovered.

13. The tenderer must bind himself to work the quarry to the satisfaction of the Executive Engineer, Kistna Western Division, or other officer deputed by him.

14. The contractor is not allowed to make private sales of quarry materials.

15. In consideration of the contractor being allowed to use the tram line and trucks free of hire he will be held responsible for the proper upkeep of the tram line and trucks and return of the same in good order. The full cost of repairs to the plant and tram line will be borne by the contractor. The cost of rectifying any special damages other than those due to fair wear and tear caused to the tramway plant entrusted to the contractor should also be borne by him. If the repairs to the tram line and trucks referred to above are not carried out by the contractor within a reasonable time as fixed by the Executive Engineer, Kistna Western Division the above will be carried out by the Public Works Department and the expenditure including rentage charges recovered from the sums due to the contractor.

16. The quarry and the precincts of the basin of the canal should be kept clean of rubbish and heaped back as cleared at the termination of agreement or at the time defined in the succeeding clause. The contractor has no lease on the quarry but he is permitted to occupy it only for supplying Government materials.

17. If the quarry is required by the Public Works Department at any time the contractor must stack any materials quarried and lying in the quarry within ten days of written notice to vacate the quarry and shall not be entitled to remove any material not required by the Public Works Department, or not taken over by the Public Works Department within the aforesaid period nor is he entitled to any compensation for any other loss he may sustain from whatever cause arising by reason of order to vacate the quarry. The agreement will automatically be terminated by such order to vacate the quarry.

18. The contractor will be paid on the accepted measurements at the unloading station.

19. The contractor shall conform himself as his authorised agent, to the rules and regulations made under the Indian Mines Act, IV of 1923, except in cases where exemption is granted to him specifically in writing.

20 Materials should be stacked as per notes 2 and 3 in Section I—Materials (page 17) of the Madras detailed Standard Specifications.

SCHEDULE.

KOLAMANDRU QUARRY.

Number and description of work.

1 Supplying ordinary rough stone 1 cft. to 1 c. ft. which not less than 50 per cent of it c. ft. when delivered on punts or cargo boats at Vadlamannam and stacked for measurement . Per 100 c. ft.

(a) Supplying ordinary rough stone 1 to 1 c. ft. with not less than 50 per cent of it c. ft. when delivered on railway wagons at Kolamanda railway station including stacking for measurement . . . Per 100 c. ft.

2 Supplying selected canal stone 1 to 1½ c. ft. in volume delivered on punts or cargo boats at Vadlamannam and stacked for measurement . . . . Per 100 c. ft.

(a) Supplying selected canal stone 1 to 1½ c. ft. in volume delivered on railway wagons at Kolamanda railway station including stacking for measurement . . . Per 100 c. ft.

3 Supplying selected jetty stone 1½ to 2 feet in length delivered on punts or cargo boats at Vadlamannam and stacked for measurement . . . . Per 100 c. ft.

(a) Supplying selected jetty stone 1½ to 2 feet in length delivered on railway wagons at Kolamanda railway station including stacking for measurement . . . Per 100 c. ft.

4 Supplying backing stone 6 inches to 2 inches minus screened and delivered on punts or cargo boats at Vadlamannam and stacked for measurement . . . . Per 100 c. ft.

(a) Supplying backing stone 6 inches to 2 inches minus screened and delivered on railway wagons at Kolamanda railway station including stacking for measurement . . . Per 100 c. ft.

5 Supplying red gravel delivered on punts or cargo boats at Vadlamannam and stacked for measurement . . . Per 100 c. ft.

(a) Supplying red gravel delivered on railway wagons at Kolamanda railway station including stacking for measurement . . . Per 100 c. ft.

6 Supplying screened quarry rubbish delivered on punts or cargo boats at Vadlamannam and stacked for measurement . . . Per 100 c. ft.

(a) Supplying screened quarry rubbish, delivered on railway wagons at Kolamanda railway station including stacking for measurement . . . . Per 100 c. ft.

TENDER FOR WORKS IN THE VARIOUS SET-WORKS OF KISTNA RIVER IN KISTNA WESTERN DIVISION FOR 1934-35.

Tenders under piecework system for labour will be received by the Executive Engineer, Kistna Western Division, at his office at Bezwada up to 4 p.m. on the 8th March 1934 for the works in the various sets of Kistna river in Kistna Western Division for 1934-35.

Tenders should be in the prescribed form obtainable from the Executive Engineer's office. Name of the set work for which the tender is submitted should be specified. Separate tenders should be sent for each set work. Tenders presented after 4 p.m. will not be received.

2. Tenders should be submitted in sealed covers and should be submitted to the Executive Engineer, Kistna Western Division, the name of the tenderer and the name of the work being noted on the cover.

If the tender is made by an individual it should be signed with his full name and his address should be given. If it is made by a firm, it should be signed with the co-partnership name by a member of the firm who shall also sign his own name and the name and address of each member of the firm shall be given. If the tender is made by a corporation it shall be signed by a duly authorised officer who shall produce with his tender satisfactory evidence of his authorisation. Such tendering corporation may be required before the contract is executed to furnish evidence of its corporate existence.

3. Each tenderer must pay as earnest money a sum for each set as noted below into the branch of the Imperial Bank of India or into a Government treasury or sub-treasury within the jurisdiction of the Executive Engineer, Kistna Western "Division, to the credit of Revenue Deposits—Western Division" and enclose with his tender the challan ordered accordingly. This earnest money will be refunded to the unsuccessful tenderer, on application, after intimation is sent of rejection of the tender or at the expiration of two months from date of tender whichever is earlier. This refund will be authorised by the Executive Engineer by a suitable endorsement on the challan. The earnest money will not be received in cash or currency notes by the Public Works Department officers save in exceptional cases where there are no treasuries or banks within the jurisdiction of the officer calling for tenders. When currency notes are given, the tenderer should sign his name in full with date on the back of all currency notes given by him whatever their denominations may be. The earnest money will be retained as security in the case of the successful tenderer and will not carry any interest. It will be dealt with as settled in the agreement clauses.

4. When a tender is to be accepted, the tenderer whose tender is under consideration shall attend the Division office on the date fixed by the written intimation to him. He shall forthwith upon intimation being given to him by the Executive Engineer of acceptance of his tender sign an agreement in the proper departmental form for the due fulfilment of the contract. Failure to enter into the required agreement shall entail forfeiture of the earnest money.

5. The tenderer shall examine closely the Madras Detailed Standard Specifications and also Standard Preliminary Specification contained therein, and sign the Divisional Office copy of the Madras Detailed Standard Specifications and its addenda volumes in token of such study before submitting his tender unit rates which shall be for finished work in situ. He shall also carefully study the drawings and additional specifications and all the documents which form part of the agreement to be entered into by the accepted tenderer. The Madras Detailed Standard Specifications and other documents connected with the contract such as specifications, plans, descriptive specification sheet regarding water sls, etc., can be seen at any time between 11 a.m. and 4 p.m. on office days in the office of the Executive Engineer, Kistna Western Division.

6. Every tenderer is expected before quoting his rate to inspect the site of the proposed set. The Government will not after acceptance of a contract rate pay any extra charges for lead or for any other reason in case the contractor is found later on to have misjudged in quoting his rates. Attention of the contractor is directed to the "Preliminary specifications" regarding payment of scarcements, lead, lift, etc.

7. The tenderer's particular attention is drawn to the sections and clauses in the "Standard Preliminary Specification" dealing with—

(1) water and lighting,
(2) cleaning up during progress and for delivery,
(3) headlands,
(4) delays,
(5) particulars of payment.

The contractor should closely peruse all the specification clauses which govern the rates which he is tendering.

8. The rates and the units for the rates should be written both in words and figures. The tender shall be written legibly and free from erasures, over-writings, or corrections of figures corrections where unavoidable should be made by crossing out, initialling, dating and re-writing.

9. The tenderer should work out his own rates without reference being made to the Public Works Department current schedule of rates or to the Public Works Department estimate rates which are not open for inspection by tenderers, and tenders not submitted in proper form or to the time will be rejected. Rates for items not called for should not be included in the tender. No alteration which is made by the tenderer in the contract form will be recognised and if any such alterations are made, the tender will be void.

10. No part of the contract shall be sublet without written permission of the Executive Engineer nor shall transfer be made by power-of-attorney authorizing others to receive payment on the contractor's behalf.

11. If further necessary information is required the Executive Engineer of the division will furnish such, but it must be clearly understood that tenders must be received in order, and according to instructions.

12. The Executive Engineer or other sanctioning authority reserves the right to reject any tender or all the tenders without assigning any reasons therefor.

Note.—The tenderer shall at his own cost—

(1) provide rods, stakes, ropes and labour required in setting out the work,

(2) arrange for protection work during inclement weather,

(3) supply all water required for the work and workmen; and

(4) clean away all dirt, rubbish, superfluous materials and debris as they accumulate.

ESTIMATE.

Earnest money as per condition 3—Rs. 200.

Name of set.

Right margin of Kistna river.	*Left margin of Kistna river.*
1 Vallabharayapalem Set.	7 Vallurupalem Set.
2 Pulamarru Set.	8 Jaggayyapeta Set.
3 Anantavaram Set.	9 Lankamalli Set.
4 Peramanilli Set.	10 Penumanchanam Set.
5 Chintalapalli Set.	11 Kottapeta Set.
6 Kanagalavaripalem Set.	12 Vinnamalapalli Set.
	13 Tummalapalem or Nagayalanka.
	14 Selamvalem.
	15 Velivalu.

N.B.—The rates are for labour only unless otherwise specified.

Description of work	
(1) Rough stone dry packing foundation or apron, 1 foot thick, labour only including conveyance of stone from stacks on high margin to site of work	Per 100 c ft.
(2) Rough stone dry packing revetment or apron 1½ feet thick, labour only including conveyance of stone from stacks on high margin to site of work	Per 100 c ft.
(3) Rough stone dry pitching, labour only including conveyance of stone from stacks on high margin to site of work	Per 100 c ft.
(4) Removing stone from displaced revetment and repacking the same with old stone, 1 foot thick, labour only	Per 100 c ft.
(5) Removing stone from displaced revetment and repacking the same with old stone 1½ feet thick, labour only	Per 100 c ft.
(6) Removing waste from displaced revetment and apron and stacking for measurement	Per 100 c ft.
(7) Doing labour repacking revetment with old stones, 1 foot thick, labour only	Per 100 c ft.
(8) Rejections repacking apron, 1½ feet thick with old stones, 1½ feet thick, labour only	Per 100 c ft.
(9) Roughening any existing labour only	Per 100 c ft.
(10) Earthwork excavation for sloping margins to the required slopes in all river marginal soils and throwing the removed earth in the air beyond the toe of the work to be done in 10 feet in the immediate water line	Per 1,000 c ft.
(11) Driving pile [illegible] or examining by means of pile driver supplied departmentally when the depth driven exceeds 6 feet, labour only	Each c ft. depth.
(12) Driving pile, [illegible] or examining by means of pile driver supplied departmentally when the depth is 6 feet or less, labour only	Each c ft. depth.
(13) Driving palmyra piles half split by means of pile driver supplied departmentally when the depth driven exceeds 6 feet, labour only	Each c ft. depth.
(14) Driving palmyra piles half split by means of pile driver supplied departmentally when the depth is 6 feet or less, labour only	Each c ft. depth.
(15) Supply at site of work country [illegible] piles, 5½ to 6 inches diameter at thinner end and 12 to 16 feet long	Each pile.
(16) Casuarina piles 25 feet long, each 4 inches diameter at thinner end, delivery at site, all charges complete	Each Rs. a. p.
(17) Casuarina piles 20 feet long each 4 inches diameter at thinner end, delivery at site including all charges complete	Each Rs. a. p.
(18) First class jungle bamboo delivery at site inclusive of all charges complete	Per 100 Nos.
(19) Second class khatch bamboo delivery at site inclusive of all charges complete	Per 100 Nos.
(20) Third class jungle bamboo delivery at site inclusive of all charges complete	Per 100 Nos.
(21) Brushwood of branches, 3 to 3 inches diameter, cutting bundling, loading, etc., lifting for rate and delivery at site with a lead of 1 mile (brushwood to be cut from Public Works Department lands)	Per 1,000 c ft.

TE.2

Description of work.

(22) Extra conveyance of broken-stone over every 1 mile by cooly or cart ... Per 100 c.ft.

(23) Extra conveyance of broken-stone over every 2 miles by boats when the lift of canal is negligible where distance is not more than 3 miles ... Per 100 c.ft.

(24) Extra conveyance of broken-stone by boats when there is canal lockage where the distance is more than 3 miles. Per 100 c.ft.

(25) Labour only for broken-stone filling in well-consolidated foundation ... Per 100 c.ft.

(26) Cutting Public Works Department pattern trees, cutting them into logs, chopping the same into billets and stacking them in the yard ... Per 100 c.ft.

(27) Blasting rock in bulk, including cutting of rock-bed or excavation of pits for the same, where there is sufficient space for such work ... Lumpsum

(28) Supply of singles, doubles and one-brick wood wall in lime-mortar in mortar chamber in depths of 11 feet to 12 feet at top of work ... Per 100 c.ft.

(29) Do. ... Each

(30) Supply of 4-inch earthen sallage from Public Works Department pattern, including cutting of sockets and spreading of lime for jointing them, delivered on boats, which will be supplied departmentally, inclusive of all charges ... Per 100 c.ft.

(31) Conveyance of rubble or from small lockage over flood bank [illegible] ... Per 100 c.ft.

(32) Supply of 1-foot-bund, 2 miles distant or lockage will bind for 2 miles from centre of island from quarry-bund, [illegible] ... Per 100 c.ft.

(33) Conveyance of 6 cubic-feet over each mazam with a lump of [illegible] ... Per 100 c.ft.

(34) Unloading per of rough stone over each mazam with 2 lumpsum hand and shovel [illegible] ... Per 100 c.ft.

(35) Conveyance of 6 cubic feet over 2 miles, including about 2 lockages [illegible] ... Per 100 c.ft.

(36) Cash charge of 6 cubic feet over each mazam with 2 lockages [illegible] ... Per 100 c.ft.

(37) Final [illegible] of roughstone [illegible] with 50 [illegible] ... Per 100 c.ft.

(38) Stacking [illegible] ... Per 100 c.ft.

TENDER FOR QUARRYING AND SUPPLYING STONE, ETC., AT SITANAGRAM AND TADPALLI QUARRIES IN KISTNA WESTERN DIVISION FOR THE YEAR 1934-35.

Tenders will be received by the Executive Engineer, Kistna Western Division, at his office at Bezwada up to 4 p.m. on the 20th March 1934 for quarrying and supplying stone, etc., at Sitanagram and Tadepalli quarries in Kistna Western Division for 1934-35.

2. Tender should be on the prescribed form obtainable from the Executive Engineer's office. Tenders presented after 4 p.m. will not be received.

2. Tenders should be submitted in sealed covers and should be addressed to the Executive Engineer, Kistna Western Division, the name of the tenderer and the nature of work being noted on the cover.

If the tender is made by an individual it should be signed with his full name and his address should be given. If it is made by a firm it shall be signed with the co-partnership name by a member of the firm who shall also sign his own name, and the name and address of each member of the firm shall be given. If the tender is made by a corporation it shall be signed by a duly authorized officer who shall produce with his tender satisfactory evidence of his authorization. Each tendering corporation may be required before the contract is executed to furnish evidence of its corporate existence.

3. Each tenderer must pay an earnest money, a sum of Rs 250 (two hundred and fifty only) into the branch of the Imperial Bank of India or into a Government treasury or sub-treasury within the jurisdiction of the Executive Engineer, Kistna Western Division, to the credit of "Revenue Deposits on behalf of the Executive Engineer, Kistna Western Division," and enclose with his tender the challan endorsed accordingly. This earnest money will be refunded to the unsuccessful tenderer on application, after intimation is sent of rejection of the tender or at the expiration of two months from date of tender, whichever is earlier. This refund will be authorized by the Executive Engineer by a suitable endorsement on the challan. The earnest money will not be received in cash or currency notes by the Public Works Department Officer, barring in exceptional cases where there are no treasuries or banks within the jurisdiction of the officer calling for tenders. When currency notes are given, the tenderer should sign his name in full with date on the back of all currency notes given by him whatever these denominations may be. The earnest money will be returned as security in the case of the successful tenderer and will not carry any interest.

4. When a tender is to be accepted the tenderer whose tender is under consideration shall attend the Division Office on the date fixed by the written intimation to him. He shall forthwith upon intimation being given to him by the Executive Engineer of the acceptance of his tender, sign an agreement in the proper departmental form for the due fulfilment of the contract. Failure to enter into the required agreement shall entail forfeiture of the earnest money.

5. Other conditions of contract and the contract documents can be seen at any time between 11 a.m. and 5 p.m. on office days at the office of the Executive Engineer, Kistna Western Division, Bezwada, from which blank forms of tenders can also be obtained.

6. Every tenderer is accepted, before quoting his rate, to inspect the locality. The Government will not, after acceptance of a contract rate pay any extra charges for lead or for any other reason in case the contractor is found later on to have misjudged in quoting his rates.

7. The rates and the units should be written both in words and figures. The tender shall be written legibly and free from erasures, over-writings or conversions of figures. Corrections where unavoidable should be made by drawing out and initialing, dating and rewriting.

8. Tenders offering a percentage deviating from, or the reverse in relation to Public Works Department current schedule rates which are not open for inspection by tenderers, and those not submitted in proper form or on time will be rejected. Rates for items not called for should not be included in the tender. No alteration which is made by the tenderer in the contract form will be recognized and if any such alterations are made, the tender will be void.

9. No part of the contract shall be sublet without written permission of the Executive Engineer nor shall transfer be made by power-of-attorney authorizing others to receive payment on the contractor's behalf.

10. The Executive Engineer or other sanctioning authority reserves the right to reject any tender or all the tenders without assigning any reasons therefor.

11. The conditions of the tender will be as follows:—

(a) All materials required by the Public Works Department should be supplied as per specification that will be attached to the agreement without delay, for the rate tendered in the schedule.

(b) Materials must be delivered loaded and stacked on the pials or cargo boats within twenty four hours of the arrival of the boats at the canal bank, failing which a fine will be imposed equal to the tonnage rate paid to the conveyance contractor for every twenty four hours' delay or fraction thereof. For stacking the Madras Detailed Standard Specifications should be followed, note 2 and 3, Section I.

(c) The tenderer must hand himself to work the quarry to the satisfaction of the Executive Engineer, Kistna Western Division, or any other officer deputed by him.

(d) The contractor must not make private sales of quarry materials.

(e) The quarry should be kept clean of rubbish and handed back as cleared at the termination of agreement or at the time defined in the succeeding clause. The contractor has no lease on the quarry but is permitted to occupy it only for supplying Government materials.

(f) The contractor must stack any material quarried and lying in the quarry required by the Public Works Department within ten days of written notice to vacate the Public Works Department quarry and shall not be entitled to remove any material not required by the Public Works Department or not taken over by the Public Works Department, within the aforesaid period nor is he entitled to any compensation for any other loss he may sustain from whatever cause arising by reason of order to vacate the quarry. The agreement will automatically be terminated by such order to vacate the quarry.

(g) The contractor will be paid on the accepted measurements at the unloading station.

(h) The contractor shall conform, himself or his authorized agent, to the rules and regulations made under the Indian Mines Act, IV of 1923, except in cases where exemption is granted to him specifically in writing.

(i) No deduction for voids in materials stacked will be made if the stacking is done closely and properly; and in case of loose or improper packing, a suitable percentage deduction will be made by the officer taking measurements or checking them, especially the subordinate immediately in charge, Subdivision Officer, R.C. Subdivision or Executive Engineer, Kistna Western Division. Complete restacking is required by the contractor at his own expense, in case loose or improper stacking is observed or ordered to be done.

SCHEDULE.

Ellamputam Canal Side Quarries.

1 Supplying selected rough stone 1 to 1½ c.ft. volume, delivered on pials or cargo boats and stacked for measurement ... Per 100 c.ft.

2 Supplying jelly stone 1½ to 3 feet in length delivered on pials or cargo boats and stacked for measurement ... Per 100 c.ft.

3 Supply for ordinary rough stone exclusive of c.ft. in 1 c.ft. will not [illegible] less than 50 per cent of 1 c.ft. stone, delivered on pials or boats and stacked for measurement ... Per 100 c.ft.

4 Supplying broken stone 1½ to 2½ inches metalled, delivered on pials or on cargo boats and stacked for measurement ... Per 100 c.ft.

5 Supplying red gravel, delivered on pials of cargo boats and stacked for measurement ... Per 100 c.ft.

Tadepalli Quarries.

1 Supplying selected cut-to-size stone each 1 c.ft. to 11 c.ft. volume, delivered on punts or cargo boats and stacked for measurement. Per 100 c.ft.

2 Supplying jelly stone 12" to 8" in length, delivered on punts or cargo boats and stacked for measurement. Per 100 c.ft.

3 Supplying ordinary jelly stone 4 to 1 c.ft. with not less than 50 per cent of 1 c.ft. cubic, delivered on punts or cargo boats and stacked for measurement. Per 100 c.ft.

4 Supplying hackery chips 1½" to 2" gauge screened, delivered on punts or cargo boats and stacked for measurement. Per 100 c.ft.

5 Supplying hackery chips 1½" to 2" gauge screened, delivered on punts or cargo boats and stacked for measurement. Per 100 c.ft.

6 Supplying hard quartz broken stone 1½" to 2" gauge, delivered on punts or cargo boats and stacked for measurement. Per 100 c.ft.

7 Supplying hard quartz broken stone 1" gauge, delivered on punts or cargo boats and stacked for measurement. Per 100 c.ft.

8 Supplying cut stone of required sizes quarry dressed delivered on punts . . . . . Per 100 c.ft.

TENDER FOR CONVEYANCE OF ROUGH STONE AT CONSOLIDATED RATES FOR THE VARIOUS SET WORKS OF KISTNA RIVER IN KISTNA WESTERN DIVISION BY PUNTS AND BY CARGO BOATS FOR THE YEAR 1934–35.

Tenders will be received by the Executive Engineer, Kistna Western Division, at his office at Bezwada up to 4 p.m. on the 9th March 1934 for conveyance of rough stone at consolidated rates for the various set works of Kistna River in Kistna Western Division by punts and by cargo boats for 1934–35.

Tenders should be in the prescribed form obtainable from the Executive Engineer's office. Name of the set work for which the tender is submitted should be specified. Separate tenders should be sent for each set work. Tenders presented after 4 p.m. will not be received.

2. Tenders should be submitted in sealed covers and should be submitted to the Executive Engineer, Kistna Western Division, the name of the tenderer and the name of the set work being noted on the cover.

If the tender is made by an individual it should be signed with his full name and his address should be given. If it is made by a firm it shall be signed with the co-partnership name by a member of the firm who shall also sign his own name, and the name and address of each member of the firm shall be given. If the tender is made by a corporation it shall be signed by a duly authorized officer who shall produce with his tender satisfactory evidence of his authorization. Such tendering corporation may be required before the contract is executed to furnish evidence of its corporate existence.

3. Each tenderer must pay as earnest money a sum for each set as noted below into the branch of the Imperial Bank of India or into a Government treasury or sub-treasury within the jurisdiction of the Executive Engineer, Kistna Western Division, to the credit of "Revenue deposits on behalf of the Executive Engineer, Kistna Western Division," and enclose with his tender the challan endorsed accordingly. This earnest money will be refunded to the unsuccessful tenderer on application after intimation is sent of rejection of the tender or at the expiration of two months from date of tender, whichever is earlier. This refund will be authorized by the Executive Engineer by a suitable endorsement on the challan. The earnest money will not be received in cash or currency notes by the Public Works Department Officer, save in exceptional cases where there are no branches of banks within the jurisdiction of the officer calling for tenders. When currency notes are given, the tenderer should sign his name in full with date on the back of all currency notes given by him, whatever their denominations may be. The earnest money will be retained in the case of the successful tenderer and will not carry any interest. It will be dealt with as provided in the conditions of the agreement.

Name of set.	Earnest money to be paid along with tender. Rs.
Vinnakotapalli	250

Conveyance of rough stone at consolidated rates to various sets in the Kistna Western Division by Government punts and cargo boats.

Conveyance of departmental rough stone by canal after it has been stacked by the quarry contractor at Sitanagram or Tadepalli quarries, to Pidaparru Lock on Government punts, unloading the same on canal margin, then conveying the same from the canal bank over the flood bank 12 feet to 15 feet high to the river margin loading (on private cargo boats to be supplied by the piece worker), conveying by river and stacking on high margin with river side edge at stack 50 feet from high margin at—

Vinnakotapalli set . . . . . Per 100 c.ft.

M. K. RANGANATHAM
Executive Engineer, Kistna Western Division.
Bezwada, 11th February 1934.

TENDER FOR EXCAVATING THE SECOND REACH OF THE EAST BANK CANAL.

Tenders will be received by the Executive Engineer, Kistna Special Division, at his office at Bezwada, up to 3 p.m. on 7th March 1934 for the following items of work:—

(1) Excavating the second reach of the East Bank canal from 10–1705 to 11–0

(2) Excavating the second reach of the East Bank canal from 11–0 to 12–2640.

(3) Excavating the second reach of the East Bank canal from 12–2640 to 14–0.

(4) Excavating the second reach of the East Bank canal from 14–0 to 15–2640

(5) Excavating the second reach of the East Bank canal from 15–2640 to 16–2640.

(6) Excavating the second reach of the East Bank canal from 16–2640 to 17–3540.

2 Tenders must be submitted in sealed covers, and should be addressed to the Executive Engineer, Kistna Special Division, the name of the tenderer and the name of the work being noted on the cover.

If the tender is made by an individual, it shall be signed with his full name and his address shall be given. If it is made by a firm it shall be signed with the co-partnership name by a member of the firm, who shall also sign his own name, and the name and address of each member of the firm shall be given. If the tender is made by a corporation, it shall be signed by a duly authorized officer who shall produce with his tender, satisfactory evidence of his authorization. Such tendering corporation may be required, before the contract is executed, to furnish evidence of its corporate existence.

3. Each tenderer must pay, as earnest money, the marginally-noted amount into the branch of the Imperial Bank of India or into the Government treasury or sub-treasury within the jurisdiction of the Executive Engineer concerned to the credit of Revenue deposits on behalf of the Executive Engineer of the Kistna Special Division and enclose with his tender the challan endorsed accordingly. This earnest money will be

Earnest money and security deposit.	Rs.
Item 1 ..	400
Item 2 ..	350
Item 3 ..	370
Item 4 ..	375
Item 5 ..	240
Item 6 ..	300

4 When a tender is to be accepted the tenderer whose tender is under consideration shall attend the Division office on the date fixed by the written intimation to him. He shall forthwith, upon intimation being given to him by the Executive Engineer of acceptance of his tender, sign an agreement in the proper departmental form for the due fulfilment of the contract. Failure to enter into the required agreement shall entail forfeiture of the earnest money.

5. Other conditions of contract and the contract documents can be seen at any time between 11 a.m. and 5 p.m. on office days in the office of the Executive Engineer, Kistna Western Division Bezwada, from which blank forms of tenders can also be obtained.

6. Every tenderer is expected before quoting his rate to inspect the site of the proposed set. The Government will not, after acceptance of a contract rate, pay any extra charges for lead or for any other reason in case the contractor is found later on to have misjudged in quoting his rates.

7. The rates and the units for the rates should be written both in words and figures. The tender shall be written legibly and free from erasures, over-writings or conveyance of figures. Corrections, where unavoidable, should be made by crossing out, initialing, dating and rewriting.

8. The tenderer should mark out his own rates without reference to the Public Works Department current schedules rates which are not open for inspection by tenderers, and tenders not submitted in proper form or in due time will be rejected. Rates for items not called for should not be included in the tender. No alteration which is made by the tenderer in the contract form will be recognized and if any such alterations are made, the tender will be void.

9. No part of the contract shall be sublet without written permission of the Executive Engineer; nor shall transfer be made by power-of-attorney authorising to receive payment on the contractor's behalf.

10. The Executive Engineer or other sanctioning authority reserves the right to reject any tender or all the tenders without assigning any reasons therefor.

N.B.—No deduction for voids in materials stacked will be made if the stacking is done closely and properly. And in case of loose or improper stacking, a suitable percentage deduction will be made by the officer taking measurements of stacking lots, especially the Subordinate Inspecting in charge, Sub-Assistant Officer, R.E. Overseer, for Executive Engineer, Kistna Western Division. Complete frost-kicking is required by the contractor at his own expense in case frost or improper stacking is observed as ordered to be done.

M. K. RANGANATHAM
Executive Engineer, Kistna Western Division.
Bezwada, 11th February 1934.

refunded to the unsuccessful tenderer on application, after intimation is sent of rejection of the tender or at the expiration of two months from the date of tender, whichever is earlier. This refund will be authorized by the Executive Engineer by suitable endorsement on the challan. The earnest money will not be reserved in cash or currency notes.

The earnest money will be returned in the case of the successful tenderer, and will not carry any interest. It will be dealt with as provided in the tender.

4. When a tender is to be accepted, the tenderer whose tender is under consideration shall attend the Division office on the date fixed by written intimation to him. He shall forthwith upon intimation be given in him by the Executive Engineer of acceptance of his tender, make the margin money deposit or security deposit as fixed by the Madras Public Works Department Account Code and sign an agreement in the proper departmental form for the due fulfilment of the contract. This security deposit together with the earnest money will be retained as security for the due fulfilment of the contract. Failure to enter into the required form of agreement or to make the security deposit as defined in this paragraph shall entail forfeiture of the earnest money.

		Rs.
Item 1	..	600
Item 2	..	300
Item 3	..	395
Item 4	..	375
Item 5	..	250
Item 6	..	300

5. The tenderer shall examine closely the Madras Detailed Standard Specifications, and also the Standard Preliminary Specification contained therein, and obtain the Divisional office copy of the Madras Detailed Standard Specifications and its addenda relating to taken of such supply before submitting his tender quite rates which shall be for finished work in situ. He shall also carefully study the drawings and additional specifications and all the documents which form part of the agreement to be entered into by the accepted tenderer. The Madras Detailed Standard Specifications and other documents connected with the contract such as specifications, plans, descriptive specification sheet regarding materials, etc., can be seen at any time between 11 a.m. and 5 p.m. on office days in the office of the Executive Engineer, Kistna Special Division.

6. The tenderer's attention is directed to the requirements for materials under the clause "Materials and Workmanship" in the "Preliminary specification."

7. Every tenderer is expected, before quoting his rates, to inspect the site of the proposed work. He should also inspect the quarries, and satisfy himself about the quality and availability of materials. The names of quarries, kilns, etc., wherefrom certain materials are to be obtained will be given in the descriptive specification sheet. The best class of materials to be obtained from the quarries or other sources defined shall be used on the work. In every case the materials must comply with the relevant standard specification. Samples of materials as called for in the standard specifications, or in the tender notice, as are required by the Executive Engineer in any case, shall be submitted for the Executive Engineer's approval before the supply to site of work is begun. If the contractor, after examination of the source of materials defined in the descriptive specification sheet is of opinion that materials complying with the standard or other specifications of the contract cannot be obtained in quality or sufficient quantity from the sources defined in the descriptive specification sheet, he shall so state clearly in his tender and state wherefrom he intends to obtain materials, subject to the approval of the Executive Engineer.

The Government will not, however, after acceptance of a contract rate pay any extra charges for lead or for any other reason, in case the contractor is found later on to have misjudged the materials available. Attention of the contractor is directed to the standard "Preliminary Specification" regarding payment of seigniorage, tolls, etc.

8. The tenderer's particular attention is drawn to the sections and clauses in the standard "Preliminary specification" dealing with—

(1) test, inspection and rejection of defective materials and work;
(2) carriage;
(3) construction plant;
(4) water and lighting;
(5) clearing up during progress and for delivery;
(6) mendants.

The contractor should closely peruse all the specification clauses which govern the rates which he is tendering.

9. A schedule of quantities accompanies this tender notice. It shall be definitely understood that the Government does not accept any responsibility for the correctness or completeness of this schedule, and that this schedule is liable to alterations by omissions, deductions, or additions at the discretion of the Executive Engineer, Kistna Special Division, or as set forth in the conditions of contract. He should quote specific rates for each item in the schedule and the rates should be in rupees, annas and in words of three pies. The rates should be written both in words and figures and the units in words. The tenderer should also show the totals of each item and the grand total of the whole contract. The tender should be written legibly and free from erasures, overwritings or conversions of letters. Corrections, where unavoidable, should be made by crossing out, initialling, dating, and rewriting.

10. Tenders offering a percentage deduction from or increase on the estimate amount and those not admitted in due time will be rejected. Rates or lump sum amounts for items not called for shall not be included in the tender.

13. The tenderer should work out his own rates, without reference being made to the Public Works Department current schedule of rates or to the Public Works Department estimate rates which are not open for inspection by tenderers.

12. No part of the contract shall be sublet without written permission of the Executive Engineer nor shall transfer be made by power of attorney authorizing others to receive payment on the contractor's behalf.

13. If further necessary information is required, the Executive Engineer of the division will furnish such, but it must be clearly understood that tenders must be received in order, and according to instructions.

14. The Executive Engineer or other sanctioning authority reserves the right to reject any tender or all the tenders without assigning any reason therefor.

15. No extra payment will be made for any laying of water that may be required during the execution of work. The same shall be included in the rates for the respective items.

16. Tenderers may tender for one or more of the above mentioned six items; when a tenderer desires to tender for more than one item, the tender for each of the items must be sent in a separate sealed cover together with the enclosed challan for the earnest money.

SCHEDULE.

Serial number approximate quantity, description and unit.

I From 10 *M.* 1768 *ft.* to 11 *M.* 0 *ft.*

1 1,200,000 units.—Earthwork excavating in all soils first yard in depth and depositing on bank up to 2 yard high with a lead of not more than 30 yards (M.D.S.S. No. 20-B and supplemental specification) 1,000 c. ft.
2 1,200,000 units.—Extra for every additional 10 yards lead or part thereof over the initial lead 1,000 c. ft.
3 1,200,000 units.—Extra for every additional 2 yard lift or part thereof over the initial lift 1,000 c. ft.
4 150,00 units.—Rectangular dry packing for revetment with 2 feet stones from Mogalrajapuram quarry (M.D.S.S. No. 30). 100 c. ft

II. From 11 *M.* 0 *ft* to 12 *M.* 1040 *ft*

1 2,160-00 units.—Earthwork excavating in all soils first yard in depth and depositing on bank 1 yard high within lead of not more than 30 yards (M.D.S.S. No. 20-B and supplemental specification). 1,000 c. ft.
2 Extra for every additional 10 yards lead or part thereof over the initial lead 1,000 c. ft.
3 Extra for every additional 2 yard lift or part thereof over the initial lift .. .. .. 1,000 c. ft.

III. From 12 *M.* 1040 *ft* to 14 *M.* 0 *ft.*

1 2,400-00 units.—Earthwork excavating in all soils first yard in depth and depositing on bank 2 yards high with a lead of not more than 20 yards (M.D.S.S. No. 20-B and supplemental specification). 1,000 c. ft.
2 Extra for every additional 10 yards lead or part thereof over the initial lead 1,000 c. ft.
3 Extra for every additional 1 yard lift or part thereof over the initial lift 1,000 c.ft.
4 50-00 units.—Rectangular dry packing for revetment with 2 feet stones from Mogalrajapuram quarry (M.D.S.S. No. 30). 100 c. ft

IV From 14 *M.* 0 *ft.* to 15 *M.* 1040 *ft.*

1 2,400-000.—Earthwork excavating in all soils first yard in depth and depositing on bank 1 yard high with a lead of not more than 30 yards (M.D.S.S. No. 20-B and supplemental specification). 1,000 c. ft.
2 Extra for every additional 10 yards lead or part thereof over the initial lead 1,000 c. ft.
3 Extra for every additional 1 yard lift or part thereof over the initial lift .. .. 1,000 c. ft.

V. From 15 *M.* 1040 *ft.* to 16 *M.* 1040 *ft.*

1 2,400-000 units.—Earthwork excavating in all soils first yard in depth and depositing on bank 1 yard high with a lead of not more than 30 yards (M.D.S.S. No. 20-B and supplemental specification). 1,000 c. ft.
2 Extra for every additional 10 yards lead or part thereof over the initial lead 1,000 c. ft.
3 Extra for every additional 1 yard lift or part thereof over the initial lift .. .. 1,000 c. ft.

Serial number, approximate quantity, description and unit.	
VI 870 to 10 M Solid ft to 17 M Solid ft.	
1 1,000,000 units.—Earthwork excavation in all soils (not rock) in depth and dispersion on both 1 yard lifts with a lead of not more than 30 yards (M 10 8.5, M 20-6 and supplemental specifications)	1,000 c. ft.
2 Extra for every additional 10 yards lead or part thereof over the initial lead	1,000 c. ft.
3 Extra for every additional 1 yard lift or part thereof over the initial lift	1,000 c. ft.

T. N. VENKATARAMA AYYAR,
Executive Engineer, Kistna Special Division.

Bezwada, 6th February 1934.

TENDER FOR SUPPLY OF SMALL STORES FOR 1934-35—KISTNA CENTRAL DIVISION.

Tenders will be received by the Executive Engineer, Kistna Central Division, at his office at Bezwada up to 3 p.m. on 20th March 1934 for supply of small stores for 1934-35 for Kistna Central Division, Bezwada.

2. The tenders should be submitted in sealed covers, the name of the tenderer and the name of work being noted on the cover and should be addressed to the Executive Engineer, Kistna Central Division, Bezwada. The tender should be in the prescribed form obtainable from the office of the Executive Engineer, Kistna Central Division, Bezwada.

3. (a) Each tender should be accompanied by a treasury challan in support of the payment of the earnest money of Rs. 100 into a Government treasury or sub-treasury or the branch of Imperial Bank of India, Bezwada, within the jurisdiction of the Executive Engineer, Kistna Central Division, to the credit of the Executive Engineer, Kistna Central Division, under the head Civil (Revenue) deposits specially noted on the challan.

(b) In the case of parties whose tenders are not accepted the earnest money will be refunded only by means of endorsement by the Executive Engineer, Kistna Central Division, on the challans themselves, which should be presented to the treasury or bank for refund of the amount.

(c) The parties should make their own arrangements to have the chalns sealed.

4. Tenders will be opened by the Executive Engineer, Kistna Central Division. The Executive Engineer will reserve to himself the right of rejecting all or any of the tenders without assigning any reasons for so doing.

5. As soon as the acceptance of the tender is notified, the successful tenderer will be required to deposit a further sum of Rs. 100 which with the earnest money of Rs. 100 received will be held as security for the due fulfilment of the contracts and be carried to the credit of the Government (Executive Engineer, Kistna Central Division), if so considered by the Executive Engineer.

6. The successful tenderer will also be required to sign an agreement in the proper departmental form for the due fulfilment of the contract under piece-work system.

7. Failure to comply with conditions 5 and 6 above within seven days from the date of receipt of the intimation of acceptance of the tender from the Executive Engineer will entail forfeiture of the earnest money and will also involve cancellation of the contract.

8. The contract must not be sublet.

9. Other conditions of the contract and contract documents may be seen at any time between 11 a.m. and 2 p.m. on office days in the Kistna Central Division office from which blank forms of tender may be had free of charge.

10. In the event of a tender being submitted by a firm, it must be signed separately and severally by each member thereof or in the event of absence of any partner, it must be signed on his behalf by a person holding power of attorney authorising him to do so and the power of attorney should also be produced when required for reference.

11. No alterat ons which are made by the tenderers in the contract documents will be recognised unless duly attested and if corrections or overwritings are made the tender will be liable to rejection.

12. Notice will not be taken of any rates or L.S. amounts for items not called for, if tendered by the contractor will not be taken notice of.

13. Any tender not received in order and according to instructions given above and in due time will not be considered.

14. The articles must each be the best of its kind and quotations will include the cost of the containers in which the articles are delivered. Articles are to be supplied as and when required on written indents only.

15. The tenderer should quote rates and the units for the rates not only in figures but also in words.

16. When once the rates tendered are accepted they will not be revised under any circumstances.

SCHEDULE.

Item and description of articles.	Per		Approximate quantity required.
1 Wire nails of sizes, 2" to 4" long	Cwt.	..	2 cwt.
2 Ditto nails of sizes, 5" to 10" long	"	..	5 "
3 Tower bolts, iron, 8" × 2"/3 diameter	Doz.	..	4 doz.
4 Tower bolts, iron, 6" × 3/4" diameter	"	..	4 "
5 Tower bolts, iron, 8" × 1" diameter	"	..	4 "
6 Tower bolts, iron, 4" × 1" diameter	"	..	4 "
7 Tower bolts, iron, 3" × 1" diameter	"	..	12 "
8 Tower bolts, iron, 10" × 1" diameter	"	..	12 "
9 Tower bolts, iron, 12" × 1" diameter	"	..	12 "
10 Glass panes, 10" × 8" × 3/32"	"	..	4 "
11 Glass panes, 12" × 10" × 3/32"	"	..	4 "
12 Glass panes, 14" × 12" × 3/32"	"	..	4 "
13 Glass panes, 16" × 14" × 3/32"	"	..	4 "
14 Glass panes, 18" × 16" × 3/32"	"	..	4 "
15 Glass panes, 20" × 18" × 3/32"	"	..	4 "
16 Hasps and staples, iron, 2" long	"	..	4 "
17 Hasps and staples, iron, 3" long	"	..	4 "
18 Hasps and staples, iron, 4" long	"	..	4 "
19 Hasps and staples, iron, 6" long	"	..	4 "
20 Hinges, iron, tee 6" × 1/16" thick	"	..	2 "
21 Hinges, iron tee 9" thick	"	..	2 "
22 Hinges, iron tee, 12" long	"	..	2 "
23 Hinges, iron tee, 14" long	"	..	2 "
24 Hinges, iron, butt, 4" long × 1½" when closed	"	..	8 "
25 Hinges iron, butt 6" long × 1½" when closed	"	..	10 "
26 Hinges iron, butt, 6" long × 1½" when closed	"	..	10 "
27 Tacks, cut iron, ½" to 1" long	Lb.	..	28 lb.
28 Tacks, cut, iron, flanged, ½" to 1" long	"	..	28 "
29 Screw hooks and eyes, iron, 3" to 6" long	Doz.	..	8 doz.
30 Bags, gunny, empty large, 40" × 28" per hundred	100 No.	..	1,000 No.
31 Bags, gunny, small, 34" × 28", single or in sheet	100 "	..	500 "
32 Basket, Mallilwagu	100 "	..	1,000 "
33 Baskets from st mother pots 18" diameter without handles, single sheet	Each	..	200 "
34 Blacksmith, iron for mortar pans, 20" diameter, without handles, single sheet	"	..	100 "
35 Pots, iron, 6 gallons capacity	"	..	100 "
36 Pots, iron, 4 gallons capacity	"	..	100 "
37 Empty glass bottles, white quart size	Doz.	..	8 doz.
38 Empty kerosene tins, 4 gallons capacity	Each	..	100 Nos.
39 Empty tin moulds or pots, 6" × 4"	Doz.	..	4 doz.
40 Empty tin box, small, square, 2 gallons capacity (6" high × 8" × 8"	Each	..	50 Nos.
41 Empty galvanised iron buckets, 9" high 9" top and 9" bottom	"	..	20 "
42 Empty galvanised iron buckets, 12" high, 12" top and 9" bottom	"	..	50 "
43 Burners in oven size pipes patent, for 1" wick Public Works Department pattern	"	..	12 "
44 Burners with receptacle, Monitor or Argand pattern, for kerosene, 1" wick	"	..	12 "
45 Chimneys for Dietz Junior tin lanterns	"	..	48 "
46 Chimneys for Hinks burners	"	..	20 "
47 Chimneys for lock lantern, Pixie globe	"	..	20 "
48 Dietz Junior tin lanterns, complete	"	..	48 "
49 Lanterns, country tin, 10" × 8" × 8" complete with the burner	"	..	10 "
50 grass of tenacissima for Dietz Junior tin lanterns	Doz.	..	4 doz.
51 Lamp wick, cotton 9" to 12" wide.	Sq. yd.	..	50 Sq. yds.
52 Lamp oil in tins	Cwt.	..	1½ cwt.
53 Coconut oil in tins	"	..	5 "
54 Cuts fine double twist tow thread	"	..	10 "
55 Cheeling cole, dry	"	..	20 "
56 Hammer, new	"	..	10 "
57 Pestmer, tailed	"	..	40 "
58 Pitch	"	..	20 "
59 Coir rope hilarang 1" to 3" diameter.	"	..	2 tons.
60 Tow rope, flat plait, made of Jute panama, whether it is new material about 100 ft.	Each	..	100 No.
61 Male pulley handles, first class, 28 in. long and not less than 3" girth in the centre of their length	"	..	100 "
62 Pandgan handles, 30 ft. long and not less than 10" girth in the centre of their length	"	..	50 "
63 Bamboos picking, soled bats, about 8 to 10 ft. long & 1" diameter in the centre	"	..	50 "
64 Bills in fairly sticks, 9 ft. long × 6" sickle	"	..	50 "
65 Blowing plants of palmyra leaf sheets	Doz.	..	200 doz.
66 Brooms, scavenger pattern	Each	..	12 "
67 Baskets, bamboo, for scavengers' use	"	..	12 "
68 Mosquitoes, country, weighing 5 lb. each	"	..	50 No.
69 Mosquitoes, country, weighing 33 lb.	"	..	50 "
70 Jaggery	Lb.	..	50 lb.
71 Rice, raw	"	..	100 "
72 Glue carpenter, first quality, English	"	..	112 "
73 Cattle fish	"	..	56 "
74 Chalk, English	Cwt.	..	5 cwt.
75 Card boards, brown, English, 20" × 5" × 5" thick weighing 3 lb.	Each	..	40 Nos.

Item and description of articles.	Per		Approximate quantity required.
76 Cotton thread or yarn Nos. 30 to 40 coarse	Lb.	..	112 lb.
77 Unbleached longcloth or mull, 36" wide	Ins. yd.	.	20 ins. = yds.
78 Bleached longcloth, 36" wide	..	..	20 ins. = yds.
79 Cotton tape ½" diameter	Lb.	..	30 lb.
80 Twine quality Cutch	..	.	112 ..
81 Twine balls, small, sewing, each a pound or so.	Doz.	. .	5 doz.
82 Twine balls, large, rock anchoring at Perim	,,	.	..
83 Cable-laid metal polishing line	,,	.	6 ..
84 Hair seats, 9" × 9"	,,	.	72 ..
85 Isinglass	Cwt.	.	12 cwt.
86 Jamaica ginger	..	..	6 ..
87 Acetic Lime-soda lime	Lb.	..	200 lb.
88 Oil of Cardamoms	Doz.	.	20 oz.
89 Mortar (Cutlery bark) Ground ½" to ¾"	Lb.	.	3360 lb.
90 Gum leather bark ashes, this	,,	.	112 ..
91 Resin	,,	..	112 ..
92 Saltpetre or nit	,,	..	56 ..
93 Whiting and	,,	..	56 ..
94 Powder, chip chalk	Lb.	..	20 Cwt.
95 Perforated sugar, brass, ½" to 1½" diameter	Doz.	.	3 doz.
96 Wheat flour	Sack	.	16 sacks.
97 Machine coals	Cwt.	.	2 tons.
98 White wood	Lb.	.	15 lb.
99 Pine FIRE	Cwt.	.	2 cwt.
100 Iron, copper & Iron	Doz.	.	5 doz.
101 Screwspanners, Unmounted 3" long	,,	.	6 ..
102 Steel spanners, three-sided, 4" long	,,	.	6 ..
103 Screws, from Nutbrooks's, ½" to 1½" long	,,	.	204 gross.
of			
½" No. 6	12 gross.		
½" ,, 7	12 ,,		
½" ,, 8	12 ,,		
¾" ,, 9	12 ,,		
¾" ,, 10	12 ,,		
¾" ,, 11	12 ,,		
1" ,, 12	12 ,,		
1" ,, 13	12 ,,		
1¼" ,, 14	12 ,,	Gross.	
1¼" ,, 15	12 ,,		
1½" ,, 16	12 ,,		
1½" ,, 17	12 ,,		
1¾" ,, 18	12 ,,		
1¾" ,, 19	12 ,,		
2" ,, 20	24 ,,		
2½" ,, 21	24 ,,		
104 Locking door bolts 6" long with necessary screws and square head bolts	Each	.	1 doz.
Locking door bolts, 9" long with necessary screws and square head bolts	,,	..	1 ..
Locking door bolts, 12" long, with necessary screws and square head bolts	,,	..	1 ..
Locking door bolts, 18" long, with necessary screws and square head bolts	,,	..	1 ..
105 G I pots, 2 gallons capacity	..	..	60 No.
106 Wooden pulleys for chicks	..	..	60 ..
107 Steel bolts 3/16"	Doz.	..	12 doz.
Iron steel bolts, ½"	,,	..	12 ..
108 Red lead	Lb.	..	50 lb.
109 Tar & pitch mixed	Barr.	.	1 qtn.
110 Cotton sails, 3/16"	Lb.	.	20 lb.
Jeans sails, ¼"	,,	..	20 ..
Jeans sails, ½"	,,	..	56 ..
111 Screws, from Nutbrooks's, ½" No. 10. Gross	..	..	12 gross.
Screws, from Nutbrooks's, ¾" No. 10.	..	..	6 ..
Screws, from Nutbrooks's, ¾" No. 12.	..	..	6 ..
112 Hooks and eyes (each of which 1" to 6"	Doz.	.	6 doz.
114 Screw irons, ½" No. 3 to 6	Gross	.	6 gross.
115 Screw irons, ¾" No. 6 to 9	,,	..	6 ..
116 Screw irons ¾" No. 1 to 6	,,	..	6 ..

Item and description of articles.	Per		Approximate quantity required.
117 Screws from ½" No. 12	Gross.	.	6 Gross.
118 Screws from ¾" No. 10 and 11	,,	..	6 ..
119 Screws from 1" No. 10 and 11	,,	..	3 ..
120 Hinges from 6" to 9"	Doz.	..	4 doz.
121 G I pots, 1 gallon capacity	,,	..	1 ..
122 G I pots, 4 gallons capacity	,,	..	2 ..
123 Steel nails 2/16"	,,	..	2 ..
124 Steel nails ½"	,,	..	2 ..
125 Cutch	Cwt.	.	1 cwt.
126 Rockfall, from ½" to 1"	Ton.	.	2 tons.
127 Blue stone	Lb.	..	3 lb.
128 Card board, brown, inches, 20" × 25" × 2 ply, thick substitute, 1 Dr.	Reels	..	6 No.
129 Card board, brown, inches, 10" × 25" × 1 ply, thick, weighing 2 lb.	,,	..	6 ..
130 Soap hard 6 to 8 and cake, 11" to 4" × 2", diameter	Doz.	..	3 doz.

J. M. FREDERICK,
Executive Engineer, Kistna Central Division.

Bezwada, 24th February 1934.

SALE OF SANDALWOOD.

An auction sale of sandalwood billets, roots, sawdust, etc., will be held at the following places on the dates shown against each :—

Place.	Approximate quantity.	Date and hour of sale.
	CHANDAN.	
Belgaum (Divisional Forest Office).	33	3rd March 1934 (2 p.m.).
Khanapur (Range Forest Office near the railway station).	60	4th March 1934 (2 p.m.).
Dharwar (Central Forest Office).	300	6th and 7th March 1934 (3 p.m.).

S. N. KESARKODI,
Divisional Forest Officer, Dharwar-Belgaum Division.

Dharwar, 27th January 1934.

LIST OF UNCLAIMED GOODS LYING IN THE PORT TRUST PREMISES.

NOTICE is hereby given that the undermentioned packages remaining unclaimed in the Trust's premises will be sold by public auction under section 56 of the Madras Port Trust Act II of 1905, if not cleared within ten days from the date of this notice.

2. Goods advertised by the auctioneers for sale will not be permitted to be withdrawn by the owners of such goods, except on payment of a deposit sufficient to cover harbour dues, transit dues and other charges due thereon.

3. Delivery of purchased uncleared goods will not be allowed unless the purchaser produces a receipt from the auctioneers showing the purchase money to have been paid.

4. Goods sold at auction shall be liable to transit dues as per clause 6 (a), Part I of the Port Trust Scale of Rates, if not cleared within three working days from the date of issue of Customs Pass Order.

Lot No.	Vessel's serial number as Preventive number.	Name of Vessel and date of arrival.	Marks and numbers.	Description and contents of the packages.
		FOREIGN CARGO		
1	Lot Nos. 69 and 70/255	Unknown, B.P. from Akyab dated 31st August 1933—ship's A/C letter dated 2nd October 1933.	NIL	One lot iron or steel old weighing cwt. 2-2-21.
2	116/254	S.S. "Sultan," 3rd June 1933	NIL	One bag manure (shed sweepings) weighing cwt. 0-3-4
3	125/257	S.S. "Calcutta," 9th June 1933.	NIL	One lot old iron weighing cwt 1-1-21
4	131/258	S.S. "Glenardle," 30th June 1933	NIL	One bag waste bark (shed sweepings) weighing cwt. 0-1-24
5	143/259	S.S. "Mahsud," 27th June 1933	NIL	One bag sponge (shed sweepings) weighing cwt. 0-1-6.
6	155/260	S.S. "Calcutta," 30th June 1933	NIL	One asbestos cement sheet broken into two pieces weighing cwt 0-1-0.
7	158/261	Do	NIL	Five asbestos cement sheets (broken pieces) weighing cwt. 0-1-20.
8	159/262	S.S. "Clan Macenzie," 21st June 1933	NIL	Six pieces machinery parts, weight cwt 0-0-15.
9	160/263	S.S. "Fulbula," 23rd June 1933	Hooper Kasam Dada, Madras.	One package containing one glass bottle white Java sugar sample weighing ½ lb.
10	162/264	Do	Same, Madras	Do. do.
11	172/265	Do	F W W E and 3 white M H K, Madras.	Do. do.
12	185/266	S.S. "Alan Le-Riders," 24th June 1933.	NIL	One bag broken rice (sweepings) weighing cwt 0 2 16.
13	191/267	Do.	NIL	One bag millet (sweepings) weighing cwt 0 3-4

Lot number	Vessel's serial number and register number.	Name of vessel and date of arrival.	Marks and numbers.	Description and contents of the packages.
		FOREIGN CARGO—*contd.*		
11	305/304	S.S. "Dorsala," 20th June 1933	NIL	One cask cement (contents of which filled in a gunny bag) weighing cwt. 2–1 14.
16	306/305	S.S. "Dorsala," 27th June 1933.	NIL	One coconut with shell.
13	177/270	S.S. "Sirpura," 7th July 1933	NIL	One dog's kennel (wooden) empty measuring 3' 6" × 3' × 3' 6".
17	309/271	S.S. "Nagpore," 11th July 1933	K M & S No. 3	One case containing advertising matter and Milkmaid for Frank Cooper's "Oxford" Marmalade weighing 100 lb.
18	304/272	S.S. "Clan Macnaughton" 14th July 1933.	M.S.M.R.	Three loose firebricks (broken) weighing cwt. 0–0–28.
19	305/273	S.S. "Malakand," 15th July 1933	J O & Co No. 436	One bag cotton rags weighing cwt. 2–0–0.
20	211/274	M. V. "Pongola," 18th July 1933.	NIL	Seven pieces asbestos cement sheets (broken) weighing cwt. 0–1 16.
21	215/275	S.S. "Hoogkerk," 22nd July 1933.	B S 520	One case containing 15 boxes metal bottoms of slices, 44 boxes wooden bottoms of various sizes 3 tool boxes bottoms and 1 piece of white cloth measuring 16 yards.
22	214/276	S.S. "Mantola," 23rd July 1933.	NIL	Thirteen paint buckets (tapia velvet cotton) British make
23	216/277	Do.	NIL	Ten packets containing 113 safety pins.
24	234/278	S.S. "Maritime," 27th July 1933	NIL	One bag sugar (steel sweepings) missing cwt. 0–1–6.
25	240/279	S.S. "Lincrandle," 3rd August 1933	A diamond with 215/35 in the centre Y & J on the left and right and 3 in the centre above Clan/E on the left and right below	One case containing 2 bottles Poggenhan Liquor No. 104 one bottle Poggenhan Liquor No. 104 Two Jars Poggenhan No. 22 ointment (Porcelain) small size One lot advertisement matters, weighing 1 lb. only. Poggenhan (type of liquor) (all in leaky condition). Made in Germany
26	237/280	S.S. "Mariners," 3rd August 1933	NIL	One bag name (steel sweepings) weighing cwt. 0–3–12.
27	209/281	S.S. "Clan Grant," 11th August 1933	A. T. Naidu	One case containing 3 tin trays One lot advertising matters (zinc)
28	210/282	Do.	A. T. Naidu No. 83 A	One case containing 3 tin trays, 6 bull dog advertisement on (wooden frame), 2 ash trays wooden, 1 lot beer coasters (28) tin metal.
29	242/283	Do.	NIL	One piece matting weighing 1 lb. (part of sailing vessel)
30	262/284	Do.	A.P.C.	One bundle cloth gloves containing 3 stores of which two broken weighing 14 lb.
31	203/285	S.S. "Malwa," 11th August 1933	NIL	One bag sulphate of ammonia (wharf sweepings) weighing cwt. 1–0–10.
32	205/284	S.S. "Mandala," 15th August 1933.	A diamond with C P & C in the centre 19 on the right above and No. 81 on the right below.	One case empty and broken.
33	277/287	S.S. "Marienfels," 11th August 1933	A Z K 16408	One case containing 240 glass tumblers Holsten Beer Lager advertisement. (Made in Germany).
34	283/288	M.V. "Dumana," 20th August 1933.	O.M.A	One case containing two qts. brandy 1902 and 1916 Vintage
35	288/289	S.S. "Marsana," 23rd August 1933.	G C No 347	One case containing 500 packets, "Gazul sanitation in bottles (small), 200 packets. Velocetops Formula F, 200 packets. Velocetops Formula M. 1/16 silver-thin-right printed matter weighing cwt. 0–1–7 and 50 packets vein tops (powder).
36	251/290	Do.	NIL	One bag sulphate of ammonia (wharf sweepings) weighing cwt. 0–3–14
37	264/291	S.S. "Rohna," 25th August 1933.	A diamond with 119 in the centre T & L on the left and right above P & Co. on the left and 1933 below No. 66.	One case containing 120 packets small empty glass bottles (for samples) each packet contains 12 bottles.
38	250/292	S.S. "Clan Macleodon," 7th September 1933.	NIL	One bag soda ash (steel sweepings) weighing cwt. 0–1–14.
39	220/293	S.S. "Malwonda," 8th September 1933	T A M S	One panel slab cement filled in a gunny bag weighing cwt. 0–1–0
40	232/294	Do.	NIL	Two bags sulphate of ammonia (wharf sweepings) weighing cwt. 0–3–11
41	235/295	M.V. "City of Dalhousie," 14th September 1933.	NIL	One bundle containing 3 inch rods with nuts and washers weighing 15 lb.
42	315/296	S.S. "Clan Macnair," 8th October 1933	A triangle with A B in the centre	Two bags soda ash (ash) weighing cwt. 1–0–0.
43	273/297	Do.	NIL	Three bags charcoal (steel sweepings) weighing cwt. 1–0–14.
44	275/298	Do.	NIL	Nine bag cement (steel sweepings) (white) weighing cwt. 0–1–0.
45	320/299	S.S. "Malsina," 7th October 1933.	NIL	One bag sulphate of ammonia (steel sweepings) weighing cwt 0–0–12.
46	300/300	S.S. "Mashobra," 10th October 1933.	The Bombay Co. Ltd.	One case containing two empty glass bottles
47	309/301	S.S. "Mashobra," 10th October 1933	M D G S Co. & co.	One case containing 2 tins finith in spray of which one without label (Stockin brand) 1 lb. 14 oz. net.
48	307/302	S.S. "General Metzinger," 14th October 1933.	H M C, Madras	One Bundle containing 300 empty bamboo baskets of various sizes.
49	309/303	Do.	NIL	Twenty-four damage planks (Wrought).
50	301/304	M.V. "Dumana," 15th October 1933.	NIL	Seven broken pieces asbestos cement sheets weighing cwt. 0–1–2.
51	400/305	S.S. "Dumana," 15th October 1933	NIL	One case containing 3 tins condensed milk "cow head" net 14 oz each.
52	400/306	Do.	F Pike, Esq.	One bundle rag salt weighing 3 lb.
53	413/307	S.S. "Malcolm," 22nd October 1933	NIL	One bag cement weighing cwt. 0–1–0.
54	412/308	S.S. "Mirzala," 22nd October 1933.	NIL	Two iron clamps with bolts weighing 3 lb
55	418/309	Do.	NIL	Three spoke cement (empty and broken).
56	411/310	S.S. "Clan Menzies," 25th October 1933.	NIL	Two single cycle tubes (Dunlop) 28" × 1¾" (Made in England).
57	416/311	S.S. "Hankow," 24th October 1933	NIL	Fourteen bags sugar (steel sweepings) weighing tons 1–1–1 Cs.
58	427/312	S.S. "Fredericia," 30th October 1933.	NIL	One bag barley (steel sweepings) weighing cwt. 0–0–16.
59	427/313	Do.	NIL	One bag manure (steel sweepings) weighing cwt. 0–1–0.
60	440/314	S.S. "Antenor," 31st November 1933	NIL	One piece tank coating measuring 6' × 4' × 2".

Lot number	Vessel's serial number and registry number.	Name of vessel and date of arrival.	Marks and numbers.	Description and contents of the packages.
		FOREIGN CARGO—contd.		
46	417/319	S.S. "Marsala" November 1933.	14th Messrs. E.C. Jakhanwala & Co. 31 Dr. Dadabhai Naoroji Road, Fort, Bombay.	One parcel containing one lot advertising matters weighing 0-0-21 only "The Red Dog," "Mahesh," "Cloudia Moth"
47	463/319	S.S. "Clan Macfarlane," 16th November 1933.	Nil	One radiator cap (part of motor car No. 19104-155180.
48	493/317	Do	J. M. Anderson & Co., 81 Broad Street, Bangalore No. 1	One case containing one tin cash box with five pocket books, twelve pencil sharpeners, sixty-four pencils; eighty-four pencils .... sharpener; one letter case, one letter file, twelve pencils blue and red; twelve erasers, twelve compressors; one C.B. box containing 11 dz pencils one pkt. one foot rule, one eraser, one C.B. box containing six sheets ruled boards; seven bundles twine, twelve letter clips, one gross drawing pins, two packets copy books, two pads note books, one 3/4 pocket pocket, half a gross drawing pins, two packets 'Lucks' three pads pocket cards, two folio books, two packet tape, two sheets pocket books, four packets fastening bottle labels and envelope samples, one book post wrapper (packet) twelve small tins of advertisement booklets, eleven packets envelopes (white (each 25) twenty four packets envelopes (superfine), sixty-nine note books of sizes, thirty-nine packets writing pads
49	151/316	S.S. "Erlana" December 1933.	18th MB	Three cases empty and broken
51	470/319	S.S. "Saxonia," November 1933.	20th KO	One parcel empty white Java sample weighing 4 oz.
54	477/320	S.S. "Swetlana," November 1933.	24th SO	Two bags sulphate of ammonia (third re-weighing) weighing cwt. 2-0-21
57	454/321	S.S. "Hallene," November 1933.	28th A diamond with 8 in the centre 1 and L on the right and left above T and D on the left and right below, No. 808 and 917.	Two dog slip gates (D.W.) weighing cwt. 3-3-16 (each 38 planks) size 5' 8" x 6" x thickness 1" each plank
		UNKNOWN.		
58	Unknown/324	Unknown	Nil	One bag cement (third weighing) weighing cwt. 0-0-12.
59	Do. 333	Do.	Nil	One bag marble chips (third weighing) weighing cwt. 1-0-22.
70	Do. 334.	Do.	Nil	One 160 measure (third re-weighing) weighing cwt. 0-2-10
71	Do. 335	Do.	Nil	One tool locks and (third re-weighing) weighing cwt. 1-2-6
72	Do. 720	Do.	Nil	Two loose steel sheets (third re-weighing) weighing cwt. 0-0-7, measuring 4' long 2' broad and 1/8 thicks under 1/4" each.
73	Do 337.	Do	Nil	One submersible box 713/13 (part, contents of a motor car).
74	Do. 338	Do.	Nil	Two cast iron pipes weighing cwt. 0-1 0.
75	Do. 339	Do.	Nil	One 1/4 24 Bon weighing cwt. 0-3-21
76	Do 340.	Do	Nil	Fifteen loose wooden window planes of which eight broken measuring 3'6" x 4' each
77	Do. 337	Do.	Nil	One 8/4 loose bolts and nuts weighing cwt. 1-0-0.
77a	Do. 337A	Do	Nil	One hot pieces weighing cwt 0-0-.
78	Do. 342.	Do	Nil	One log cement (third re-weighing) weighing cwt. 0-1-4
79	Do. 339	Do.	Nil	One box tools and weighing cwt 1-0-0
80	Do. 334	Do.	Nil	Five bags cement (third re-weighing) weighing cwt. 0-0-0.
81	Do. 335	Do.	Nil	Four loose steel sheets weighing cwt. 0-0-14, measuring 4' x 2' x under 1/4" thickness.
82	Do 336.	Do	Nil	One 1/4 old iron weighing cwt. 10-0-0
		CRAFT CARGO.		
89	112/39	S.S. "Dogra," 9th June 1933.	Nil	One second hand casting piece (locked) weighing cwt. 1-0-4
91	205/30	S.S. "Mandala, August 1932	15th Messrs. C.O.K & Sons, Colombo, or nil	One steel tube weighing cwt 0-3-0.
		MADRAS PORT TRUST PROPERTY.		
53	71 and 72	Nil	Nil	One lot brass bus weighing lbs 1-10-21.
55	73	Nil	Nil	One cast iron pipe (broken) 9 No 152.
67	74	Nil	Nil	One lot galvanised nut wire pieces weighing cwt. 0-1-0
68	75	Nil	Nil	One bundle galvanised barbed wire (6 No. 250) weighing cwt 0-3-0
83	44	Nil	Nil	Twenty nine khaki drill caps, eighteen khaki half uniforms, seven khaki full uniforms, two khaki shirts, three khaki mat inclaws, pieces 3/4 wide 0-2-24 yards, three khaki tents, three leg caps four trolley carrying covers.
		SALVED ARTICLES.		
60	90 and 108 ..	B.F. from sterling, dated 11th September 1933	Nil	One lot old from weighing cwt 4-1-2
61	72 ..	Nil	Nil	Two bags calcined magnesite catching cwt. 0-2-2
62	73 ..	Nil	Nil	One iron pipe galvanised, weighing 24 lb length 20/24" diameter
64	77	O.S.—Nil	Nil	One steel joint weighing cwt. 2-3-7 measuring 20" 5" x 6"
65	78	Nil	Nil	One bundle barbed wire weighing cwt 1-0-0
86	81	Nil	Nil	Three steel joints weighing cwt 3-0-24 measuring 22" 4" x 5" 23" x 1" 24 1" x 4".
87	84	Nil	Nil	One steel joint weighing cwt 2-1-0 measuring 20" 3" x 4".
88	88	Nil	Nil	One steel joint weighing cwt. 1-1-5 measuring 22" 5" x 4"
93	85	O.S.—Nil	Nil	One steel joint weighing cwt. 3-0-10 measuring 21" 5" x 3"
100	99, 83, 87, 343 and 154	Nil	Nil	One steel joint weighing cwt 3-3-0 measuring 40" 5" x 4"
101	101, 146, 125, 128, 129 and 102.	Nil	Nil	One lot coke or rice sling weighing cwt. 0-2-7 (useless).
102	103	Nil	Nil	One lot brass old weighing cwt. 7-3-0.
104	145, 144, 146, 147, 148, 149 and 101	Nil	Nil	Twenty-two pieces T. wood 14/6 x 9/4 x 6/3, 12/10 x 6/3 x 9/3, 9/3 x 9/3 x 6/3 and below.
105	150	Nil	Nil	Five pieces J wood of which one shorter end one plank 16/10, 14/7 x 9/4 x 6/3, 12/7 x 9/3 x 9/3, 10/4 x 9/3 9/3 x 6/10 x 6/3 and below.
106	151	Nil	Nil	One stringer T.W. 10/0 x 6/10 x 6/3
107	152	Nil	Nil	One stringer J.W. 11/7 x 6/9 x 6/4
108	153 and 157 ..	Nil	Nil	Eight pieces J wood 8/10 x 6/4 x 6/3, 6/9 x 6/4 x 6/3 and below
109	155	Nil	Nil	Four pieces J.W. weighing logging one plank teakwood 6 x 2" x 2' 6" 6"/8/9 x 6/3 x 6/4 and below.
110	162	Nil	Nil	Six pieces J wood 8/8 x 6/4 x 6/3, 10/3 x 6/4 x 6/4 and below
				One or ply rusty leg clothing 2/3

Fort Trust Office, Madras,
16th February 1934.

C. C. ARMSTRONG,
Chairman and Trustee Manager.

GOVERNMENT PUBLICATIONS FOR SALE

AT THE GOVERNMENT BRANCH PRESS, 108, MOUNT ROAD MADRAS S.C. AND BY AGENTS

[*A Catalogue of all Madras Government Publications available for sale may be obtained gratis from the Government Press, Mint Buildings, or at Mount Road Branch, Madras.*]

[*The amounts within parentheses are for packing and postage.*]

[*Remittances in the form of postage stamps will be accepted only for amounts of 4 annas and less and that in stamps of one anna or lower denominations.*]

ACT—MADRAS—XXIII OF 1933. Tamil, Telugu, Kannarese, Malayalam and Oriya. As 1–3 (0 p.) each.

ACT—MADRAS—XXIV OF 1933. Malayalma Kannarese, Telugu and Oriya. As. 1–6 (6 p.) each. Tamil As. 1–3 (0 p.).

A BILL TO REMOVE THE DISABILITIES BY THE SO-CALLED DEPRESSED CLASSES IN REGARD TO ENTRY INTO HINDU TEMPLES—
ENGLISH As. 1–6 (6 p.).
TAMIL. As 2–3 (6 p.).
TELUGU. As 2–6 (6 p.).
MALAYALAM. As. 2–6 (6 p.).
KANARESE As 2–9 (6 p.).
ORIYA. As. 2–3 (0 p.).

STANDING ORDERS OF THE BOARD OF REVENUE—
Vol I—No. 37 Pice 3 (6 p.).
Vol. II—Correction Slip Nos. 49 to 51. Price 3 (0 p.) each.
Vol III—Correction Slip No 36 Price 6 (6 p.). Nos. 37 and 38 Price 3 (0 p.) each
Vol. IV—Nos. 32 to 34 Price 3 (6 p.) each

GROUNDNUT AND ITS USES. Tamil. As. 2 (0 p.).

SEVENTY-EIGHTH LIST OF CORRECTIONS TO THE MADRAS FOREST DEPARTMENT AND ACCOUNT CODE, Vol. I. Price 3 (6 p.)

FIFTY-FOURTH LIST OF CORRECTIONS TO THE FOREST DEPARTMENT AND ACCOUNT CODE, Vol. II. Price 3 (6 p.).

SEVENTH LIST OF CORRECTIONS TO THE SPECIAL FUNDS CODE Price 3 (0 p.).

MONTHLY LIST OF GAZETTED OFFICERS—Corrected up to 1st February 1934. As. 12 (1 a. 6 p.).

ADMINISTRATION REPORT OF THE FOREST DEPARTMENT FOR THE YEAR ENDING 31ST MARCH 1933. Rs. 2–6 (6 as 6 p.).

ANNUAL REPORT AND STATISTICS OF THE GOVERNMENT OPHTHALMIC HOSPITAL, MADRAS, FOR THE YEAR 1932. As. 10 (1 a.).

CHAIN SURVEY MANUAL. Kanarese. As. 13 (2 as.).

SIXTY-SEVENTH, SIXTY-EIGHTH, SIXTY-NINTH AND SEVENTIETH LISTS OF CORRECTIONS TO THE MADRAS FOREST MANUAL. Price 3 (0 p.) each.

FIFTY-SECOND AND FIFTY-THIRD LISTS OF CORRECTIONS TO THE MADRAS SERVICES MANUAL, Vol. I. Price 3 (0 p.) each

FIFTY FIRST LIST OF CORRECTIONS TO THE MADRAS SERVICES MANUAL, Vol I. As 4 (0 p.).

MADRAS SERVICES MANUAL, Vol II. LIST OF CORRECTIONS. Nos. 27 to 29. Price 3 (0 p.).

RECORDS OF FORT ST. GEORGE—
FORT ST. DAVID CONSULTATIONS, 1733. Rs. 7–4 (7 as 6 p.).
FORT ST. DAVID CONSULTATIONS, 1737. Rs. 5–6 (7 as.).
FORT ST. DAVID CONSULTATIONS, 1735. Rs. 6 (7 as.).
TELLICHERRY CONSULTATIONS, 1740. Rs. 10–4 (11 as.)

RULES FOR THE CONDUCT OF ELECTIONS OF MEMBERS TO LOCAL BOARDS, 1934—
PART I—District and Taluk Boards. As 3 (6 p.).
PART II—District or Taluk Board (Specially gazetted). As. 3 (0 p.)
PART III—Panchayats. Price 6 (6 p.).

FIRST LIST OF CORRECTIONS TO THE BOOK OF FUNDAMENTAL RULES AND THE SUBSIDIARY RULES OF THE MADRAS GOVERNMENT. Fifth issue, corrected up to 31st May 1933. As. 2 (0 p.).

TAMIL LEXICON—Vol V—
Part II. As 6 (6 as. 6 p.).
Part III. Rs. 2 (0 as 6 p.).
Part IV. Rs. 2 (6 as. 6 p.).

TWENTY THIRD LIST OF CORRECTIONS TO THE MANUAL OF TALUK ACCOUNTS (Special for Malabar, South Kanara and the Nilgiris). As. 1–6 (0 p.).

VILLAGERS' CALENDAR, 1934. English. Annas 1 (2 annas 6 p.).

GOVERNMENT OF INDIA NEW PUBLICATIONS FOR SALE.

REPORT OF THE INDIAN TARIFF BOARD REGARDING THE GRANT OF PROTECTION TO—
SERICULTURAL INDUSTRY, 1933. Re. 1–3 (6 as.).
COTTON TEXTILE INDUSTRY, 1932. Re. 1 8 (6 as.)

SECRETARY OF STATE'S EVIDENCE BEFORE THE JOINT COMMITTEE ON INDIAN CONSTITUTIONAL REFORMS—
Part I. Re. 1–6 (3 as.).
Part II. Rs. 1–12 (3 as.).

PRIVATE ADVERTISEMENTS.

On or after 1st March 1934, I intend moving the High Court to enrol me as an Advocate thereof.

N. RAGARAJA RAO.

Madras, 1st February 1934.

On or after 1st March 1934, I intend moving the High Court to enrol me as an Advocate thereof.

G. V. RAMALINGAM.

Madras, 29th January 1934.

On or after 26th March 1934, I intend moving the High Court to enrol me as an Advocate thereof.

M. VENKATA RAMAN.

Madras, 16th February 1934

On or after 12th March 1934, I intend moving the High Court to enrol me as an Advocate thereof

S. SREENIVASAN.

Madura, 12th February 1934.

I, M. Sivasubramanyam, shall henceforth be known as N. Money.

N. MONEY.

Madras, 13th February 1934.

I, S. R George, shall henceforth be known as Rothschild, G. S.

G. S. ROTHSCHILD.

Trichinopoly, 9th February 1934.

I, Nanduri Appalaswamy, Survey No. 3105, shall henceforth be known as Prem Bahadur (Satsangi).

N. APPALASWAMY.

Tanuku, 14th February 1934.

This is to notify for the information of the public that I, M. G. Savarimuthu, shall hereafter be named M. G. Savarinj and shall sign my name as such

M. G. SAVARIMUTHU,
Assistant, R.C. Boarding and Training Institution.

Trichinopoly, 16th February 1934.

INSOLVENCY NOTICES

TAKE notice that the petition I P. No. 44 of 1933 filed by the debtor Achanta Seshaiah to adjudge him as an insolvent stands posted for notice to 27th February 1934 in the District Munsif's Court, Bapatla.

V. PITCHAYYA,
Pleader for Petitioner.

Bapatla, 10th February 1934.

No. 1 of 1934, DISTRICT MUNSIF'S COURT, REPALLE.

Matari Suryanarayana—*Petitioner.*
Garikapati Chinna Anamayya and others—*Respondents.*

TAKE notice that the said petitioner has filed an insolvency petition No. 1 of 1934 in this Court which is posted to 27th February 1934 to hear objections, if any.

V. LAKSHMIPATHI,
Pleader for Petitioner.

Repalle, 24th January 1934.

THE PALGHAT-COIMBATORE TRANSPORT, LIMITED.

(In Voluntary Liquidation.)

Notice is hereby given that at an extraordinary general meeting of the abovenamed Company held at the registered office of the Company on Monday, the 5th February 1934 at 5 p.m., the following extraordinary resolution was passed, viz.,

That it has been proved to the satisfaction of the Company, that the Company cannot by reason of its liabilities, continue its business and that it is advisable to wind up the same and accordingly that the Company be wound up voluntarily under the provisions of the Indian Companies Act 1913.

Dated this 5th day of February 1934.

G. D. NAIDU,
Managing Agent.

THE PALGHAT-COIMBATORE TRANSPORT, LIMITED.

(In Voluntary Liquidation.)

Notice is hereby given that I have been appointed voluntary liquidator of the abovenamed Company at an extraordinary general meeting held on the 5th February 1934.

N. KRISHNASWAMY NAIDU,
Pappanaicken Palayam, Coimbatore.

Coimbatore, 7th February 1934.

THE MADRAS CO-OPERATIVE CENTRAL LAND MORTGAGE BANK, LTD.

NOTICE.

Notice is hereby given that all the ten-year debentures of the fourth series bearing interest at six per cent per annum, remaining unredeemed up to date will be redeemed at the end of three calendar months from this date and that the Bank intends to pay off all these debentures upon the expiration of the period mentioned above.

(By order)

N. S. KONETI RAU,
Secretary.

1/130 Mount Road, Madras,
16th February 1934.

ESTATE OF T. N. MANICKA CHETTI (DECEASED).

The Administrator-General of Madras hereby gives notice that he is administering from the 31st day of January 1934 the estate of T. N. Manicka Chetti, late of Madras, but now deceased, under Letters of Administration granted to him on the 17th day of January 1934 by the High Court of Madras and that all persons having claims against the said estate as creditors, next of kin, legatees or in any other manner whatsoever should prefer their claims to the said Administrator-General on or before the 20th day of March 1934 after which date he will proceed to make a distribution of the assets of the said estate and will recognize in such distribution only such claims as shall have previously been established to his satisfaction.

Madras, 31st January 1934.

ESTATE OF R. F. INGRAM (DECEASED).

The Administrator-General of Madras hereby gives notice that he is administering from the 8th day of February 1934 the estate of Reginald Francis Ingram, late a Sergeant, Eastern Police, Ellore, but now deceased, under Letters of Administration granted to him on the 31st day of January 1934 by the High Court of Madras and that all persons having claims against the said estate as creditors, next of kin, legatees or in any other manner whatsoever should prefer their claims to the said Administrator-General on or before the 20th day of March 1934 after which date he will proceed to make a distribution of the assets of the said estate and will recognize in such distribution only such claims as shall have previously been established to his satisfaction.

S. RANGASWAMI AYYANGAR,
Administrator-General.

Madras, 8th February 1934.

MEMORIAL HALL.

RECEIPTS AND PAYMENTS ACCOUNT FOR THE YEAR ENDED 31ST DECEMBER 1933.

Receipts.

1933.		Rs.	A.	P.	Rs.	A.	P.
January 1.							
To Balance—							
	On Fixed Deposit with the National Bank of India, Limited ..	7,000	0	0			
	On Current Account with the National Bank of India, Limited ..	3,204	3	1			
	Cash on hand ..	110	12	0			
					10,314	15	1
December 31							
To Ground rent for the year 1933 ..					600	0	0
,, Interest on Fixed Deposit ..					279	15	0
,, Interest on Current Account ..					22	0	0
,, Interest on Government Securities ..					69	8	0
,, Rent for the Hall for Meetings held.					865	0	0
,, Dividend from Arbuthnot & Co. .					0	12	9
	Total ..				12,052	10	10

Payments.

1933		Rs.	A.	P.	Rs.	A.	P.
December 31.							
By Gardener's wages					120	0	0
,, Organ repairs					24	0	0
,, Electric current					62	0	0
,, Attendance charges for meetings held.					58	14	0
,, Printing and Stationery					25	12	6
,, Municipal tax					57	0	0
,, Postages					2	8	0
,, Sundry expenses					8	15	0
,, Bank charges					3	0	0
,, Repairs to furniture					213	8	0
,, Repairs to building					284	6	0
,, Electric repairs					13	2	0
,, Repairs to gate					3	0	0
,, Cost of Rs. 9,000, 5 per cent loan 1945-55					9,075	0	0
,, Water tax					9	6	0
,, Balance—							
	On Current Account with the National Bank of India, Limited .	1,113	5	1			
	Cash on hand ..	280	13	0			
					1,391	1	10
	Total ..				12,052	10	10

Examined and found correct.

Madras, 15th February 1934.

FRASER & ROSS,
Chartered Accountants
Registered Accountants. } *Honorary Auditors.*

MADRAS PORT TRUST.

MINUTES OF A BOARD MEETING.

No. 24 OF 1935-36, HELD ON FRIDAY, THE 2ND FEBRUARY 1936.

PRESENT:

Mr. G. G. Armstrong, O.B.E., *Chairman.*
Mr. H. M. Colam
Mr. C. R. Watkins, C.I.E.
Captain S. Gordon, R.I.M.
M. R. Ry. M. O. M. Chidambaram Chettiyar Avargal.
The Hon'ble Diwan Bahadur G. Narayanaswami Chetti Garu, C.I.E.
Mr. Yakub Hasan Sait.
Mr. M. Abdus Subhan Sahib, M.A.
Mr. R. D. Desmukes.
Mr. W. M. Browning.
Mr. A. S. Todd.
Mr. G. A. Bambridge.
Mr. A. A. Hayles.

467. Read, approved and recorded the minutes of the proceedings of the ordinary meeting held on Friday, the 10th January 1936.

468. Read, approved and recorded the minutes of the proceedings of the special budget meeting held on Friday, the 10th January 1936.

469. Read and recorded G.O Ms. No. 95, Finance (Marine), dated the 19th January 1936, directing the publication in the *Fort St. George Gazette*, of a notification to the effect that Mr. G. A. Bambridge of Messrs. Binny & Co. (Madras), Ltd., has been elected by the Chamber of Commerce, Madras, to be a trustee of the Port of Madras, vice Mr. W. O. Wright, resigned.

470. Resolved that the meetings of the Board in March and April 1936 be held on the following dates:—

2nd March 1936.	6th April 1936.
23rd March 1936.	20th April 1936.

471. Resolved, with reference to resolution No. 334, dated the 1st December 1933, and the report of the committee appointed by that resolution, that steps be taken to replace the steam barge 'Warlock,' recently condemned, by a suitable craft.

472. Resolved, with reference to the Port Engineer's note on the subject of the theft of gunmetal ingots and gun scrap from the Trust's General Stores, that the value, amounting to Rs. 82-15-0, of 3½ cwt. of gunmetal ingots and 55 lb. of zinc scrap which have not yet been recovered be written off.

473. Resolved to postpone to a subsequent meeting the consideration of the Chairman's note on the subject of the loss incurred by the Trust in the supply of fresh water to shipping.

474 Read and recorded with reference to paragraph 34 (5) of the report of the Landing Charges Committee, the statement of accounts of the "Landing Charges Fund" for the period from 1st October 1932 to 30th September 1933, submitted by the Trust's Chief Accountant.

475. Resolved, with reference to petitions for assistance from the owners of certain huts on the Trust's land at Cassimedu, alleged to have been damaged or destroyed by storm on the 15th December 1935 that no grants be made to the owners of the huts.

476. Read and recorded G.O. Ms. No. 493, Finance (Salaries), dated the 20th November 1935, communicating the instructions finally issued by the Government of India in connexion with shipping casualties for the guidance of the Principal Officer, Mercantile Marine Department, and the Deputy Port Conservator, Madras, the officers appointed to receive at this Port notices of shipping casualties.

477. Read and recorded G.O. Ms. No. 20, Finance (Marine), dated the 10th January 1936, recording the correspondence on the subject of the suggested discontinuance of the system of granting retiring gratuities to future entrants to the Trust's services.

478. Resolved that the Trust's contribution to the Provident Fund Account of Munisa Mudali, lately an Assistant Mate in No. 1 Gang of the Trust's Permanent Way, together with interest thereon, amounting in all to Rs. 28-0-1 be not paid to him.

479. Resolved to approve and confirm the grant to Mr. W. Brown, Wharf Superintendent, of leave on average pay on medical certificate for a period of fifteen days with effect from the 8th January 1936.

480 Resolved to approve of the Chairman's recommendation for payments of gratuities under the rules in the following cases:—

Name, designation, pay and age on date of retirement.	Length of service. Y. M. D.	Amount of gratuity. Rs.
TRAFFIC DEPARTMENT.		
(1) Mr. Peter David, Checker, pay Rs. 50 per mensem, age on date of retirement 52 years 8 months and 18 days ..	15 7 15	375
Remarks.—Permitted to retire from service		
(2) Muhammad Yusuff, Peon pay Rs. 22 per mensem age on date of retirement 38 years 1 month and 27 days ..	7 10 17	77
Remarks.—Retired owing to retrenchment.		
PILOTAGE DEPARTMENT.		
(3) Muthusi, Pilot Boatman, pay Rs 23 per mensem age on date of retirement 47 years 6 months and 23 days .	14 4 12	168
Remarks.—Retired owing to retrenchment.		

481. Resolved, subject to sanction of Government, which is necessary under section 44 (2) of the Madras Port Trust Act, to approve of the Trust's Traffic Manager's recommendation for remission of dues in three cases amounting to Rs 230-8-0

482. Recorded a nil statement of claims paid during January 1936 on account of shortages in railway traffic.

483. Read and recorded with reference to Resolution No. 334, dated the 4th November 1935, a supplemental statement, dated the 27th January 1936, submitted by the Port Engineer, showing the amount of leave granted during December 1935 to certain members of the monthly paid work-charged establishment in excess of the leave ordinarily granted to that establishment

484. Recorded G.O. Routine No 5, Finance (Marine), dated the 16th January 1936, sanctioning the reappropriation statements of expenditure during the current year under the Trust's Revenue, Capital and Renewals and Replacement Fund Accounts—vide Resolution No. 438, dated the 5th January 1936.

485. Recorded G.O. Ms. No. 33, Finance (Marine), dated the 22nd January 1936, stating that the sanction of the Governor General in Council is necessary for the exemption of payment of surcharge and new income tax made by the Board in 1931-32 and 1932-33 on behalf of its employees and that the Government do not consider it necessary to address the Government of India in the matter

486. Recorded G.O. Ms. No. 30, Finance (Marine), dated the 20th January 1936, sanctioning the application to the hire of the Trust's 35-ton capacity crane for unloading certain heavy bits ex S.S. 'Mahout' after 5 p.m. on the 13th of January 1936 of the rate of hire chargeable for the use of the crane between 5 a.m. and 5 p.m.

487. Securities and cash held by the Imperial Bank of India, Madras, for the Madras Port Trust on the 1st February 1936, were ordered to be recorded as follows:—

	Government securities. Rs.	Cash balances. Rs. A. P.
Revenue Account ..	..	3,34,827 11 4
Provident Fund Account ..	14,56,000	53,319 1 8
Deposit Account ..	1,23,500	3,987 14 0
Bidadi Railway Home Charity Account	87,500	2,743 8 8
Dividend Warrant Fund Account.	40,300	1,237 1 6
Pilotage Fund Account ..	6,51,800	48,386 8 5
Harbour Dues Advance Account ..	..	1,01,234 13 1
Railway Freight Advance Account.	..	35,000 2 7
Capital Account ..	..	2,17,004 5 0
Sinking Fund Account ..	231,264 10-1	
Renewals and Replacement Fund Account.	18, ,,,,000	21,382 2 10
Accident Fund Account	= 1,50,000	13,104 12 6
Revenue Reserve Fund Account ..	= 11,47,000	1,403 7 3
Landing Charges Fund Account ..	..	1,26,111 0 8
Port Fund Account	Rs. 24,000	70,044 12 7

G. G. ARMSTRONG,
Chairman.

Port Trust Office, Madras,
10th February 1936.

MADRAS: PRINTED AND PUBLISHED BY THE SUPERINTENDENT, GOVERNMENT PRESS.

Reg. No. 1—E.

THE FORT ST. GEORGE GAZETTE

PUBLISHED BY AUTHORITY

No. 5] MADRAS, TUESDAY EVENING, FEBRUARY 20, 1934. [Price, 1 a. 3 p.

Part IV—Proceedings of the Madras Legislature

CONTENTS.

PAGE

Bill No. 7 of 1934.—Madras Local Authorities Entertainments Tax (Amendment) 69

SUPPLEMENT.—
Report of Select Committee on the Bill further to amend the Madras Impartible Estates Act, 1904
(Bill No. 17 of 1933).—Cuddapah.
Bill No. 1 of 1934.—Madras Town-Planning (Amendment).—Tamil, Telugu and Kanarese.

Bill to be introduced in the Council of the Governor of Fort St. George assembled for the purpose of making Laws and Regulations.

Under rule 18 of the Madras Legislative Council Rules, the following Bill, together with the Statement of Objects and Reasons, is published for general information :—

BILL No. 7 OF 1934.

A Bill to amend the Madras Local Authorities Entertainments Tax Act, 1926, for certain purposes.

WHEREAS it is expedient to amend the Madras Local Authorities Entertainments Tax Act, 1926, for the purposes hereinafter appearing ; Madras Act V of 1927.

It is hereby enacted as follows :—

1. This Act may be called the Madras Local Authorities Entertainments Tax (Amendment) Act, 1934. Short title.

2. In sub-section (5) of section 3 of the Madras Local Authorities Entertainments Tax Act, 1926— Amendment of section 3, Madras Act V of 1927.

(i) after the words "substantial portion of the income is derived," the words "or is likely to be derived" shall be inserted ; and

(ii) after the existing proviso, the following proviso shall be added, namely :—

"Provided further that in cases of urgency, an application under this sub-section may be made on behalf of the local authority concerned, by the Commissioner in the case of the Corporation of Madras, by the executive authority in the case of any other municipality and by the president in the case of a local board. A report of such application having been made shall be made to the local authority at its next meeting."

STATEMENT OF OBJECTS AND REASONS.

Under sub-section (5) of section 3 of the Madras Local Authorities Entertainments Tax Act, 1926 (Madras Act V of 1927), which relates to the levy of entertainments tax in areas situated within the limits of one local authority but within five miles of the limits of another local authority, on the application of the latter authority two essential conditions have to be satisfied, namely :—

(1) there should be an application from the latter local authority in respect of each individual place of entertainment ; and (2) the Local Government have to be satisfied that a substantial portion of the income is derived from the area of that local authority. For complying with the first condition, it is necessary that the local authority concerned should meet and decide in each case whether an application should be made or not ; and it is not easy to fulfil either this condition or the second condition where the entertainment lasts only for a short period It is therefore considered desirable to amend sub-section (5) of section 3 of the Act so as to provide (*a*) for the Local Government sanctioning the levy of the tax after satisfying themselves that a substantial portion of the income is likel to be derived from the local area concerned and (*b*) for the executive authority of the local authority concerned making an application on its behalf in cases of urgency.

FORT ST. GEORGE,
27th January 1934.

RAJA OF BOBBILI.

V. N. VISWANATHA RAO,
Secretary to Govt., Law (Legislative) Dept.

MADRAS : PRINTED AND PUBLISHED BY THE SUPERINTENDENT, GOVERNMENT PRESS.

Reg. No. 1—M.



SUPPLEMENT TO PART II

OF

THE FORT ST. GEORGE GAZETTE

No. 8] MADRAS, TUESDAY EVENING, FEBRUARY 20, 1934. [PRICE, 2 annas.

DAILY RAINFALL RECORDED IN THE MADRAS PRESIDENCY

FOR THE MONTH OF

DECEMBER 1933.

Daily Rainfall recorded in the Madras

1	2	3	4	5	6	7	8	9	10	11	12	13	14	15	16	17	18	19	20	21
District.	Station.	1	2	3	4	5	6	7	8	9	10	11	12	13	14	15	16	17	18	19
Guntur (Deltaic).	Bapatla	..	..	..	..	..	..	..	..	..	..	..	..	..	..	..	..	..	0·14	..
	Nizampatam	..	..	..	..	..	..	..	..	..	..	..	..	..	..	..	..	..	..	..
	Repalle	..	..	..	..	..	..	..	..	..	..	..	..	..	..	..	..	..	..	..
	Tenali	..	..	..	..	..	..	..	..	..	..	..	..	..	..	..	..	..	..	..
	Vetapalem	..	..	..	..	..	..	..	..	..	..	..	..	..	..	..	..	..	..	..
	Guntur (S)	..	..	..	..	..	..	..	..	..	..	..	..	..	..	..	..	..	..	..
	Bapatla	..	..	..	..	..	..	..	..	..	..	..	..	..	..	..	..	..	..	..
	Jeelakapalem	..	..	..	..	..	..	..	..	..	..	..	..	..	..	..	..	..	..	..
	Sompeta	..	..	..	..	..	..	..	..	..	..	..	..	..	..	..	..	..	..	..
	Pundi	..	..	..	..	..	..	..	..	..	..	..	..	..	..	..	..	..	..	..
	Tekkali	..	..	..	..	..	..	..	..	..	..	..	..	..	..	..	..	..	..	..
	Nammalapeta	..	..	..	..	..	..	..	..	..	..	..	..	..	..	..	..	..	..	..
	Palkonda (S)	..	..	..	..	..	..	..	..	..	..	..	..	..	..	..	..	..	..	..
	Elchapuram	..	..	..	..	..	..	..	..	..	..	..	..	..	..	..	..	..	..	..
	Pachikapalli	..	..	..	..	..	..	..	..	..	..	..	..	..	..	..	..	..	..	..
	Kodada *	..	..	..	..	..	..	..	..	..	..	..	..	..	..	..	..	..	..	..
	Average (6)	..	..	..	..	..	..	..	..	..	..	..	..	..	..	..	..	..	0·01	..
Ceded Agency.	Penugonda (S)	..	..	..	..	..	..	..	..	..	..	..	..	..	..	..	..	..	0·56	..
	Hindupur	..	..	..	..	..	..	..	..	..	..	..	..	..	..	..	..	..	..	..
	Gooty	..	..	..	..	..	..	..	..	..	..	..	..	..	..	..	..	..	..	..
	Gooty (S)	..	..	..	..	..	..	..	..	..	..	..	..	..	..	..	..	..	..	..
	Tadpatri	..	..	..	..	..	..	..	..	..	..	..	..	..	..	..	..	..	0·17	..
	Siruvella *	..	..	..	..	..	..	..	..	..	..	..	..	..	..	..	..	..	..	..
	Average (5)	..	..	..	..	..	..	..	..	..	..	..	..	..	..	..	..	..	0·14	..
Nellore (Deltaic).	Parvatipuram	..	..	..	..	..	..	..	..	..	..	..	..	..	..	..	..	..	..	..
	Palkonda	..	..	..	..	..	..	..	..	..	..	..	..	..	..	..	..	..	..	..
	Bobbili	..	..	..	..	..	..	..	..	..	..	..	..	..	..	..	..	..	..	..
	Salur	..	..	..	..	..	..	..	..	..	..	..	..	..	..	..	..	..	..	..
	Gajapathinagaram	..	..	..	..	..	..	..	..	..	..	..	..	..	..	..	..	..	..	..
	Chipurupalle	..	..	..	..	..	..	..	..	..	..	..	..	..	..	..	..	..	..	..
	Vizianagaram	..	..	..	..	..	..	..	..	..	..	..	..	..	..	..	..	..	..	..
	Bheemunipatnam	..	..	..	..	..	..	..	..	..	..	..	..	..	..	..	..	..	..	..
	Chodavaram	..	..	..	..	..	..	..	..	..	..	..	..	..	..	..	..	..	..	..
	Narsipatnam	..	..	..	..	..	..	..	..	..	..	..	..	..	..	..	..	..	..	..
	Kotapalli	..	..	..	..	..	..	..	..	..	..	..	..	..	..	..	..	..	..	..
	Rajahmundry	..	..	..	..	..	..	..	..	..	..	..	..	..	..	..	..	..	..	..
	Gudivada Tiruga-	..	..	..	..	..	..	..	..	..	..	..	..	..	..	..	..	..	0·09	..
	pattam. (S)																			
	Rajahmundry	..	..	..	..	..	..	..	..	..	..	..	..	..	..	..	..	..	..	..
	Amalapuram	..	..	..	..	..	..	..	..	..	..	..	..	..	..	..	0·05	..	..	..
	Yellamanchili	..	..	..	..	..	..	..	..	..	..	..	..	..	..	..	0·02	..	..	..
	Polavaram ..	..	..	..	..	..	..	..	..	..	..	..	..	..	..	..	..	..	..	..
	Average ..	..	..	..	..	..	..	..	..	..	..	..	..	..	..	..	..	0	0·01	..
Vizagapatam Agency.	Nowrangapur	..	..	..	..	..	..	..	..	..	..	..	..	..	..	..	..	..	..	..
	Jeypore	..	..	..	..	..	..	..	..	..	..	..	..	..	..	..	..	..	..	..
	Koraput	..	..	..	..	..	..	..	..	..	..	..	..	..	..	..	..	..	0·01	..
	Malkangiri	..	..	..	..	..	..	..	..	..	..	..	..	..	..	..	..	..	..	..
	Padwa	..	..	..	..	..	..	..	..	..	..	..	..	..	..	..	..	..	0·10	..
	Pottangi	..	..	..	..	..	..	..	..	..	..	..	..	..	..	..	..	..	..	..
	Paregadda	..	..	..	..	..	..	..	..	..	..	..	..	..	..	..	..	..	..	..
	Hukumpetta	..	..	..	..	..	..	..	..	..	..	..	..	..	..	..	..	..	..	..
	Gunma	..	..	..	..	..	..	..	..	..	..	..	..	..	..	..	..	..	..	..
	Talakoi *	..	..	..	..	..	..	..	..	..	..	..	..	..	..	..	..	..	..	..
	Lammasingi *	..	..	..	..	..	..	..	..	..	..	..	..	..	..	..	..	..	..	..
	Average (6)	..	..	..	..	..	..	..	..	..	..	..	..	..	..	..	..	..	0·06	..
East Godavari (Hilly).	Tuni	..	..	..	..	..	..	..	..	..	..	..	..	..	..	..	0·76	0·47	..	..
	Pithapuram	..	..	..	..	..	..	..	..	..	..	..	..	..	..	..	0·06	0·35	0·04	..
	Peddapuram	..	..	..	..	..	..	..	..	..	..	..	..	..	..	..	0·34	0·23	0·04	..
	Peddapuram	..	..	..	..	..	..	..	..	..	..	..	..	..	..	..	..	0·60	..	..
	Rajahmundry	..	..	..	..	..	..	..	..	..	..	..	..	..	..	..	..	0·10	0·05	..
	Devarapalli (S)	..	..	..	..	..	..	..	..	..	..	..	..	..	..	..	0·10	1·20	0·02	..
	Cocanada	..	..	..	..	..	..	..	..	..	..	..	..	..	..	..	..	1·10	..	..
	Ramachandrapur	..	..	..	..	..	..	..	..	..	..	..	..	..	..	..	0·05	0·10	..	..
	Alamuru	..	..	..	..	..	..	..	..	..	..	..	..	..	..	..	..	..	1·34	..
	Kotapalli	..	..	..	..	..	..	..	..	..	..	..	..	..	..	..	..	..	1·32	..
	Amalapuram	..	..	..	..	..	..	..	..	..	..	..	..	..	..	..	..	..	0·05	..
	Razole	..	..	..	..	..	..	..	..	..	..	..	..	..	..	..	..	0·75	0·10	..
	Maruteru	..	..	..	..	..	..	..	..	..	..	..	..	..	..	..	0·31	0·40	1·55	..
	Nidadavole	..	..	..	..	..	..	..	..	..	..	..	..	..	..	..	0·10	0·20	0·20	..
	Average ..	..	..	..	..	..	..	..	..	..	..	..	..	..	..	..	0·01	0·69	0·46	..
East Godavari Agency.	Bhadrachalam	..	..	..	..	..	..	..	..	..	..	..	..	..	..	..	0·24	..	..	..
	Palavoncha	..	..	..	..	..	..	..	..	..	..	..	..	..	..	..	..	..	0·20	..
	Chintoor	..	..	..	..	..	..	..	..	..	..	..	..	..	..	..	..	..	0·41	..
	Vellavaram	..	..	..	..	..	..	..	..	..	..	..	..	..	..	..	..	..	..	..
	Venkatapuram (Nuguru).	..	..	..	..	..	..	..	..	..	..	..	..	..	..	..	..	..	..	..
	Average ..	..	..	..	..	..	..	..	..	..	..	..	..	..	..	..	0·06	..	0·12	..
West Godavari.	Eluru	..	..	..	..	..	..	..	..	..	..	..	..	..	..	..	..	0·05	0·02	..
	Chintalapudi	..	..	..	..	..	..	..	..	..	..	..	..	..	..	..	0·13	0·05	0·02	..
	Kovvur	..	..	..	..	..	..	..	..	..	..	..	..	..	..	..	..	0·47	..	..
	Tadepalligudem	..	..	..	..	..	..	..	..	..	..	..	..	..	..	..	..	0·33	0·03	..
	Tanuku	..	..	..	..	..	..	..	..	..	..	..	..	..	..	..	..	0·16	..	..
	Penugonda	..	..	..	..	..	..	..	..	..	..	..	..	..	..	..	0·05	0·03	..	..
	Bhimavaram	..	..	..	..	..	..	..	..	..	..	..	..	..	..	..	..	..	..	..
	Narsapuram	..	..	..	..	..	..	..	..	..	..	..	..	..	..	..	0·09	1·57	0·10	..
	Average ..	..	..	..	..	..	..	..	..	..	..	..	..	..	..	..	0·12	0·30	0·04	..
		..	..	..	..	..	..	..	..	..	..	..	..	..	..	..	0·01	0·07	0·04	..

* Excluded from totals and averages. (a) Calculated only with reference to those stations for which normals are available. (b) Observatory.

Presidency for the month of December 1933

22	23	24	25	26	27	28	29	30	31	32	33	34	35	36	37	38	39	40	Stations.	District.
29	31	30	27	24	26	25	27	28	29	30	31	Rainfall from 1st to 31st.	Rainfall from 1st to 31st.	Total rainfall for the month.	Average rainfall for the month.	Heaviest fall during the month.	Total number of rainy days in the month.	Average number of rainy days in the month.		
																			1 Kanchipuram	Chingleput (Palar).
																			2 Sriperumbudur	
																			3 Arkonam	
																			4 Ponneri	
																			5 Uthiramerur	
																			6 Chengalpattu	
																			7 Tirukalikundram	
																			8 Tiruporur	
																			9 Tirukkachur	
																			10 Tambaram	
																			11 Chengalpattu	
																			12 Madhuranthakam	
																			13 Cheyyur	
																			14 Tirukkalukundram	
																			15 Kelambakkam	
																			16 Vedanthangal	
																			17 Kodikal	
																			Average (c).	
																			1 Peranampat	Tiruppattur (Palar).
																			2 Tirukonda	
																			3 Kodavalur	
																			4 Gudiyattam	
																			5 Tirupattur	
																			6 Vaniyambadi	
																			7 Ambur	
																			8 Tirupattur (Palar)	
																			9 Alangayam	
																			10 Natrampalli	
																			11 Jolarpettai	
																			12 Tirupattur	
																			Average.	
																			1 Nayinarpet	Tiruppattur Agency.
																			2 Jejjore	
																			3 Kamayut	
																			4 Bommandahalli	
																			5 Pasura	
																			6 Pallanghi	
																			7 Reyakotah	
																			8 Bommandahalli	
																			9 Gudipur	
																			10 Tukkanda	
																			11 Laxmanshingi	
																			Average.	
																			1 Tuni	East Godavari (Lakavati).
																			2 Pithapuram	
																			3 Prattipadu	
																			4 Peddapuram	
																			5 Rajahmundry	
																			6 Cocanada (G)	
																			7 Cuntpa	
																			8 Ramachandrapur	
																			9 Alamuru	
																			10 Konseema	
																			11 Amalapuram	
																			12 Razole	
																			13 Narasapatnam	
																			14 Bhimavaram	
																			Average.	
																			1 Bhadrachalam	Rampa Godavari Agency.
																			2 Polavaram	
																			3 Chodavaram	
																			4 Yellavaram	
																			5 Venkatapuram (Nagula)	
																			Average.	
																			1 Ellore	West Godavari.
																			2 Chintalapudi	
																			3 Kovvur	
																			4 Tadepalligudem	
																			5 Tanuku	
																			6 Denduluru	
																			7 Tallapudi	
																			8 Nidadavole	
																			Average.	

† Not available.

Daily Rainfall recorded in the Madras

Presidency for the month of December 1933—contd.

Stations.	District.
Pondicherry	Ceded Districts.
Mandapapalli	
Nellapalayam (S)	
Ayanambakkam	
Nellalur	
Gudiyatta	
Gajendravaram	
Nuzvid	
Tiruvur	
Nuzvida	
Jaggayyapeta	
Nandigama	
Average.	
Guntur	Coastal Districts.
Mangalagiri	
Sattenapalle	
Tenali	
Bapatla	
Ponnur	
Repalle	
Kollurumru	
Chinna-Ganjam	
Palnad (Pirnamala)	
Macherla	
Narasaraopet	
Vinukonda	
Ongole	
Giddalur	
Kanigiri	
Average.	
Atmakur	Nellore.
Kovvuru	
Sangam	
Nellore	
Parur	
Pakala	
Kanigiri	
Kavali	
Udayagiri	
Vellore (S)	
Srihanumanpalli	
Gudur	
Rapur	
Venkatagiri	
Sullurpet	
Tada	
Average.	
Madras (S)	Madras.
Kallur	Chittoor.
Attipet	
Penalli	
Sattivedu	
Tiruvallur	
Conjeevaram	
Sriperumbudur	
Poondamallee	
Saidapet	
Egmore	
Chintadripet	
Chetpet	
Madambakkam	
Uthiramerur	
Average.	
Tiruttani	
Puttur	
Kalahasti	
Tirupati	
Chandragiri	
Palmaner	
Chittoor	
Venkatagirikota	
Palamner	
Kuppam	
Madanapalle	
Vayalpad	
Punganur	
Kuppam	
Madanapalle	
Vayalpad	
Punganur	
Tindivanam	North Arcot.
Tirukoilur	
Kanampuram	
Average (6).	
Polur	
Arni	
Wandiwash	
Cheyyar	
Arcot	
Walajah	
Shiyalmathur	
Arkonam	
Vellore (S)	

Daily Rainfall recorded in the Madras

Presidency for the month of December 1933—*contd.*

13	14	15	16	17	18	19	20	21	22	23	24	25	26	27	28	29	Station.	District.
Rainfall from 1st to 31st.											Rainfall from 1st Jan. to 31st.	Total rainfall for the month.	Average rainfall for the month.	Heaviest fall during the month.	Total number of rainy days in the month.	Average number of rainy days in the month.		
											20	4·84	4·04	1·41	4·01	3	Ambur	North Arcot.
											21	9·15	3·05	1·84	3·11	3	Gudiyattam	
											22	7·96	2·65	1·46	3·00	3	Vaniyambadi	
											23	7·79	2·60	1·05	3·00	3	Tirupattur	
											24	6·16	2·05	1·32	3·00	3	Tirukkalukundram	
											25	6·28	3·14	2·09	2·00	2	Chengam	
											0·30	5·53	3·07	2·44	..	2·3	Average.	
	0·03	0·14	0·10		0·05	..	0	..	..	..	..							
			0·16	0·30							7·61	6·44	5·37	3·00	5·36	6	Gudiyam	South Arcot.
			0·45	0·32							8·07	8·11	10·11	4·7	5·10	4	Tindivanam	
			0·45								2·05	4·29	7·15	3·14	5·10	4	Marakkanam	
			1·12	0·12							4·66	13·65	12·80	8·07	5·00	5	Vanur	
			0·28								1·55	20·45	11·30	4·34	5·00	5	Villupuram	
											1·24	21·84	15·60	6·36	5·00	5	Panruti	
			0·13	0·18	0·02						1·37	1·24	1·13	0·33	0·00	0	Cuddalore (a)	
				1·05							3·00	4·28	8·00	7·01	7·01	7	Kurinjipadi	
				0·45	0·60												Mannargudi (Parlakudi Range).	
			0·28	0·71	0·07						1·68	3·08	5·05	0·14	6·48	10	Chidambaram	
			2·47	0·20							0·25	16·00	15·10	7·05	10·44	10	Mayaveram	
				1·55							0·40	14·28	15·10	7·55	7·02	9	Sirkazhi	
			1·61	0·55							1·10	8·65	8·65	7·05	4·03	4	Chidambaram	
			0·03	0·05							0·53	13·30	13·07	4·30	6·03	5	Chirkali	
			0·15	0·02							0·05	7·35	7·47	4·01	5·00	5	Mannargudi	
			0·04	0·02							0·10	8·01	8·17	3·05	5·14	5	Tiruthuraipundi	
											1·37	6·13	9·05	5·30		4·5	Average.	
	0·04	0·47	0·15	0·02			0·02			0·03								
			0·27	0·75						0·03	3·50	9·07	13·05	8·05	5·05		Shiyali	Tanjore.
			0·35	0·54							7·50	10·01	13·00	7·01	6·07		Sirkazhi	
			0·14	1·35							2·75	13·41	13·05	6·28	10·09		Tranquebar	
			0·35	0·78							0·05	6·01	4·06	6·28	5·12		Mayaveram	
			0·13	0·02							1·10	7·72	8·38	6·21	5·20		Kumbakonam	
			0·05								1·45	6·38	7·05	4·28	5·00		Papanasam	
			0·10	0·13							0·55	4·35	5·07	3·07	4·00		Valangiman	
				0·13							0·50	4·03	5·07	3·06	4·00		Nannilam	
			0·14								0·15	4·15	5·03	2·28	3·00		Tiruvarur	
				0·03							4·10	5·07	6·03	3·00	4·00		Nannilam	
				0·13							4·15	7·04	7·09	3·13	4·00		Tiruvarur	
											0·50	5·01	10·11	11·07	5·13		Nagapattam (b)	
			0·24								0·15	2·05	0·05	1·00	2·00		Tirupundi	
			0·11	0·08							0·10	2·05	0·05	1·00	2·00		Vedaranniyam	
			0·01	0·13							0·05	2·05	0·05	1·00	2·00		Tiruthuraipundi	
			0·04								0·10	2·05	0·05	1·00	2·00		Mannargudi	
				0·04							0·10	2·05	0·05	1·00	2·00		Nidamangalam	
				0·06							0·10	2·05	0·05	1·00	2·00		Tiruvarur	
				0·06							0·10	2·05	0·05	1·00	2·00		Tirukkalipattai	
				0·06							0·10	2·05	0·05	1·00	2·00		Tanjore	
				0·06							0·10	2·05	0·05	1·00	2·00		Vallam	
				0·06							0·10	2·05	0·05	1·00	2·00		Pattukkottai	
				0·06							0·10	2·05	0·05	1·00	2·00		Adirampattinam	
				0·06							0·10	2·05	0·05	1·00	2·00		Kattumavadi	
				0·06							0·10	2·05	0·05	1·00	2·00		Arimalam	
				0·06							0·10	2·05	0·05	1·00	2·00		Grand Anicut ◆	
											3·21	5·02	7·05	3·00		4·4	Average (c)	
	..	..	0·12	0·23	0·	..	..	0·01	0	..	..	..						
											0·10	3·07	3·07	1·00	2·10	2	Musiri	Trichinopoly.
				0·04							0·12	3·03	3·03	2·04	2·10	2	Thuraiyur	
											0·3	5·45	6·45	5·06	2·01	3	Uppiliyapuram	
											0·4	3·22	3·23	2·27	2·01	3	Srirangam	
											0·13	4·03	4·13	2·21	3·05	6	Perambalur	
			0·24	0·21							0·05	20·03	20·21	9·03	12·10	6	Ariyalur	
			0·11	0·30							0·00	11·04	11·09	4·06	6·01	5	Jayankondam	
			0·23								0·00	4·05	4·05	2·00	3·00	3	Lalgudi	
											0·05	4·05	4·05	2·00	3·00	3	Trichinopoly (d)	
			0·16								0·01	1·03	1·03	1·03	1·00	1	Kulittalai	
				0·07							0·01	1·03	1·03	1·03	1·00	1	Manapparai	
											0·01	1·03	1·03	1·03	1·00	1	Thuraiyur	
											0·01	1·03	1·03	1·03	1·00	1	Marungapuri	
											0·01	1·03	1·03	1·03	1·00	1	Karur	
											0·01	1·03	1·03	1·03	1·00	1	Aravakurichi	
											0·01	1·03	1·03	1·03	1·00	1	Thathaiyangarpet	
											0·10	4·01	4·04	2·01	..	3·0	Average.	
			0·01	0·06														
			0·15	0·01							0·17	10·13	10·35	3·00	5·00	5	Pudukkottai	Pudukkottai State.
				0·13							1·10	1·03	2·01	0·04	1·00	1	Alangudi	
			0·30								1·23	2·00	3·05	1·05	2·00	2	Karambakkudi	
				0·13							0·22	3·10	4·03	1·03	2·00	2	Tirumayam	
			0·30								0·47	1·03	2·01	0·04	1·00	1	Kolattur	
				0·43							0·36	1·03	2·01	0·04	1·00	1	Viralimalai	
											0·40	1·03	2·01	0·04	1·00	1	Ottayapuram	
				0·17							0·40	1·03	2·01	0·04	1·00	1	Annavasal	
				0·30							0·40	1·03	2·01	0·04	1·00	1	Viraganurpatti	
											0·40	1·03	2·01	0·04	1·00	1	Adanakkottai	
											0·34	3·10	4·22	3·02	..	3·1	Average.	
	..	0·01	0·10	0·07														

Daily Rainfall recorded in the Madras

Presidency for the month of December 1933—cont.

Daily Rainfall recorded in the Madras

1	2	3	4	5	6	7	8	9	10	11	12	13	14	15	16	17	18	19	20	21
Taluk	Station	1	2	3	4	5	6	7	8	9	10	11	12	13	14	15	16	17	18	19	20
Travancore State—III. Quilon Division.	1 Alleppey (Taluk Office).	..	..	..	..	..	..	..	..	..	..	..	..	..	..	..	0·17	0·03	..	..	
	2 Alleppey (P.W.D. Office).	..	..	..	..	..	..	..	..	..	..	..	..	..	..	..	0·29	0·13	..	..	
	3 Ambalapuzha ..	0·25	..	..	..	..	..	..	..	..	..	..	..	0·03	..	..	..	..	..	..	
	4 Thuravila	..	..	..	..	..	..	..	..	..	..	..	..	..	..	..	1·05	0·10	0·45	..	
	5 Cherthala	..	..	..	..	..	..	..	..	..	..	..	..	..	..	..	..	..	..	..	
	6 Kanjiramkulam ..	..	..	..	..	..	..	..	..	..	..	..	..	..	..	..	1·05	..	..	..	
	7 Pallathuruthi ..	..	..	..	..	..	..	..	..	..	..	..	..	..	..	..	..	..	..	..	
	8 Mavelikara ..	..	..	..	..	..	..	..	..	..	..	..	..	..	..	..	0·07	0·01	..	..	
	9 Karoli	..	..	..	..	..	..	..	..	..	..	..	0·04	..	..	..	..	..	..	..	
	10 Kayamkulam ..	..	..	..	..	..	..	..	..	..	..	..	..	..	..	..	0·62	..	..	..	
	11 Adur (Thandalam).	..	..	..	..	..	..	..	..	..	..	..	..	..	..	..	..	..	..	..	
	12 Karunagapalli ..	..	..	..	..	..	..	..	..	..	..	..	..	..	..	..	..	..	..	..	
	13 Paravur (Pathanamthitta).	..	..	..	..	..	..	..	..	..	..	..	..	..	..	..	0·25	0·30	..	..	
	14 Kollamkara ..	..	..	..	..	..	..	..	..	..	..	..	..	..	..	..	..	..	..	..	
	15 Ayiranad	..	0·34	..	..	..	..	..	..	..	..	..	..	..	..	0·02	0·10	0·20	..	..	
	16 Arayankad	..	..	..	..	..	..	..	0·10	..	..	..	..	..	..	..	0·43	2·05	..	..	
	17 Sasthota (P.W.D. Office).	..	..	..	..	..	..	..	..	..	..	..	..	..	..	..	..	0·01	..	..	..	
	18 Portgate (Taluk Cutcherry).	0·08	..	..	..	..	..	..	0·05	..	..	..	..	..	..	..	0·09	..	..	..	
	19 Quilon (Engineer's Office).	..	..	..	..	..	..	..	..	..	..	..	..	..	..	..	0·02	..	..	..	
	20 Quilon (Taluk Cutcherry).	0·10	..	..	..	..	..	..	..	..	..	..	..	..	..	..	0·07	..	..	..	
	21 Paravur ..			..	..												..	..	..	..	
	Average ..	0·02	..	..		..	..	..	0·01	..	..	..	0	0	..	0·01	0·21	0·10	0·02	..	
	1 Attingal (Chempoikkada).	..	..	..	..	..	..	..	..	..	..	..	..	..	..	..	..	0·20	..	..	
	2 Kottamcaud ..	..	..	..	..	..	..	..	..	..	..	..	..	..	..	..	..	..	..	..	
	3 Trivandrum (O) ..	..	..	0·04	..	..	..	..	..	..	0·25	..	..	..	..	..	..	..	..	..	
	4 Pallam	..	..	..	..	..	..	..	..	..	0·20	..	..	..	..	..	..	..	..	..	
	5 Nettukkara ..	..	..	..	0·21	..	..	..	..	..	..	..	..	..	..	..	..	..	..	..	
	6 Parassala	..	..	..	..	..	..	..	..	..	..	..	..	..	..	..	1·08	..	..	..	
	7 Perlyoora	..	..	..	..	..	..	..	..	0·10	0·30	..	..	..	..	..	..	0·20	..	..	
	8 P.W. Channel (16th mile).	..	..	..	..	..	..	..	..	..	..	..	..	..	..	..	..	..	..	..	
	9 Kalyani	..	..	..	..	..	..	..	..	..	..	..	..	..	..	..	..	..	..	..	
	10 Kalamcherum ..	..	..	..	..	..	..	..	..	..	..	..	..	..	..	..	..	..	..	..	
	11 Pullam Dam ..	..	..	..	..	..	..	..	..	..	..	..	..	..	..	..	..	..	..	..	
	12 Chemkol	..	..	..	..	..	..	..	..	..	..	..	..	..	..	..	..	..	..	..	
	13 Tirumalai	..	..	..	..	..	..	..	..	..	..	..	..	..	..	..	1·30	..	..	..	
	14 Thelikkarakonam.	..	..	..	..	..	..	..	..	..	..	..	..	..	..	..	..	..	..	..	
	15 Perthipi	..	..	..	..	..	..	..	..	..	..	..	..	..	..	..	..	..	..	..	
	16 Kuchcheva (Vilavankod).	..	..	..	..	..	..	..	..	..	..	..	..	..	..	..	..	..	..	..	
	17 Meloil	..	..	..	..	..	..	..	..	..	..	..	..	..	..	..	..	..	..	..	
	18 Mulakumud ..	..	..	..	..	..	..	..	..	..	..	..	..	..	..	..	..	..	..	..	
	19 Kanthappadi (Devala).	..	..	..	..	..	..	..	..	..	..	..	..	..	..	..	..	..	..	..	
	20 Amaravathi ..	0·04	..	..	..	..	..	..	..	..	..	..	..	..	..	0·30	..	..	..	..	
	21 Taliala (Kulathur).	..	..	..	..	..	..	..	..	..	..	..	..	..	..	..	..	..	..	..	
	22 Perumpal	..	..	..	..	..	..	..	..	..	..	..	..	..	..	..	..	..	..	..	
	23 Kolachal (Salt Factory).	..	..	..	..	..	..	..	..	..	..	..	..	..	..	..	..	..	..	..	
	24 Kolachal (Police Station).	..	..	..	..	..	..	..	..	..	..	..	..	..	..	..	..	..	..	..	
	25 Kanyakumari ..	..	..	..	..	..	..	..	..	..	..	..	..	..	..	..	..	..	..	..	
	26 Kolachal (Agasteeswaram).	..	..	..	..	..	..	..	..	..	..	..	..	..	..	..	..	..	..	..	
	27 Rajakkamangalam.	..	..	..	..	..	..	0·01	..	..	..	..	..	..	..	..	..	..	..	..	
	28 Tamarakulam (Old Salt Factory).	..	..	..	..	..	..	0·02	..	..	..	..	..	..	..	..	..	..	..	..	
	29 Tamarakulam (New Salt Factory).	..	..	..	..	..	..	..	..	..	..	..	..	..	..	..	..	..	..	..	
	30 Eottamm	..	..	..	..	..	..	..	..	..	..	..	..	..	..	..	..	..	..	..	
	Average ..	0	..	0·01	0·01	..	..	0	..	..	0·01	0	0·01	..	..	0	0·01	0·01	..	..	
Cochin State.	1 Ernakulam ..	0·02	..	..	..	..	..	..	..	..	..	..	..	..	..	..	..	..	..	..	
	2 Cochin	..	..	..	..	..	..	..	..	..	..	..	..	..	..	..	..	..	..	..	
	3 Mattancherry ..	..	..	..	..	..	..	..	..	..	..	..	..	..	..	..	..	0·05	..	..	
	4 Trichur	..	..	..	..	..	..	..	..	..	..	..	..	..	..	..	..	0·35	..	..	
	5 Wadakkanchery ..	..	..	..	..	..	..	..	..	..	..	..	..	..	..	..	0·78	..	..	..	
	6 Chittur	..	..	..	..	..	..	..	..	..	..	..	..	..	..	..	..	..	..	..	
	Average ..	0	..	..	..	..	..	..	..	..	..	..	..	..	..	..	0·13	0·25	..	..	
Malabar.	1 Alattur	..	..	..	..	..	..	..	..	..	..	..	..	..	..	..	..	..	..	..	
	2 Palghat	..	..	..	..	..	..	..	..	..	..	..	..	..	..	..	..	..	..	..	
	3 Pattambi	..	..	..	..	..	..	..	..	..	..	..	..	..	..	..	..	..	0·01	..	
	4 Ottapalam	..	..	..	..	..	..	..	..	..	..	..	..	..	..	..	0·13	0·51	..	..	
	5 Cherpulcherry ..	..	..	..	..	..	..	..	..	..	..	..	..	..	..	..	0·03	0·50	..	..	
	6 Mannarkad	..	..	..	..	..	..	..	..	..	..	..	..	..	..	..	..	..	..	..	
	7 Perinthalmanna ..	..	..	..	..	..	..	..	..	..	..	..	..	..	..	..	0·07	1·04	..	..	
	8 Manjeri	..	..	..	..	..	..	..	..	..	..	..	..	..	..	..	..	0·14	..	..	
	9 Nilambur	..	..	..	..	..	..	..	..	..	..	..	..	..	..	..	..	0·19	..	..	
																		0·02	..	0·08	

(b) Observatory

Presidency for the month of December 1933—*contd.*

32	33	34	35	36	37	38	39	40	41	42	43	44	45	46	47	48	49	50	Station.	District.
30	31	32	33	34	35	36	37	38	39	30	31	Total rainfall from 1st to 31st.	Rainfall from 1st to 31st.	Total rainfall for the month.	Average rainfall for the month.	Highest rainfall during the month.	Total number of rainy days in the month.	Average number of rainy days in the month.		
..	0·32	0·10	0·45	..	..	0·32	0·07	1·20	..	..	..	XII	1·20	3·55	2·13	1·20	7	0·4	1 Alleppey (Taluk Office).	Travancore State—III. Quilon Division.
..	0·10	0·13	0·30	..	..	0·35	0·09	0·10	..	..	..	XI	3·23	3·30	1·65	0·90	3	2·0	6 Alleppey (P.W.D. Office).	
..	0·25	..	..	..	0·05	1·25	0·15	0·05	..	..	..	X	6·76	6·97	3·48	2·28	3	1·5	7 Thuvalla	
..	0·75	..	0·02	0·54	0·35	0·10	0·15	0·10	0·07	..	..	IX	10·05	10·45	5·22	3·00	4	2·0	8 Chengannur	
..	0·45	..	..	0·32	0·10	..	0·07	0·04	..	..	..	VIII	9·40	9·77	4·88	2·00	3	1·5	9 Mavelikara (Karthikapalli).	
..	..	..	..	..	3·56	0·95	0·05	1·25	..	..	..	VII	6·77	6·77	3·38	2·00	4	2·0	7 Pallamcottaica ..	
..	3·05	..	..	..	0·72	..	..	0·05	..	..	..	VI	4·15	4·15	2·07	1·00	2	1·0	5 Kayamkulam ..	
..	0·02	..	0·05	..	2·07	0·15	0·03	0·46	..	..	..	V	3·44	3·44	1·72	1·00	2	1·0	5 Karunagapalli ..	
..	..	..	..	..	..	0·40	0·03	0·30	..	..	..	IV	0·47	0·97	0·48	0·20	1	0·5	2 Adur (Kottarathur).	
..	3·22	..	..	..	..	..	0·04	0·16	..	..	..	III	0·97	1·05	0·52	0·20	1	0·5	2 Karunagapalli ..	
..	0·02	..	..	..	..	0·25	0·04	0·15	..	..	..	XII	1·45	2·45	1·22	0·95	2	1·0	3 Punalur (Kollamparur).	
..	..	..	..	..	..	..	..	..	..	..	..	XI	4·28	6·75	1·69	1·37	4	1·0	14 Kottarakara ..	
0·10	1·07	..	..	..	..	0·25	1·20	0·50	..	..	..	X	1·40	1·90	0·95	1·10	2	1·0	13 Ashtamudi ..	
0·10	..	..	..	..	..	..	1·10	0·10	..	..	..	IX	0·45	0·45	0·22	0·20	1	0·5	2 Aryankavu ..	
..	..	..	..	..	..	..	0·15	0·10	..	..	..	VIII	2·01	3·01	1·50	0·91	3	1·5	17 Trivandrum (P.W.D. Office).	
..	..	..	..	..	..	..	0·05	0·31	..	..	..	VII	..	..	..	..	..	..	.. Shencotta (Taluk Cutcherry).	
..	..	..	..	..	..	..	0·04	0·31	..	..	..	VI	1·05	1·87	0·97	0·75	4	2·0	10 Quilon (Engineer Office).	
..	0·25	..	0·05	..	..	..	0·04	0·04	0·23	..	..	XII	1·40	1·40	1·43	0·30	3	2·4	19 Quilon (Taluk Cutcherry).	
..	0·10	..	..	..	..	..	0·23	1·07	0·31	..	..	X	0·09	2·55	1·40	1·07	4	2·0	13 Paravur	
..	..	..	..	..	..	..	..	..	..	..	..	IX	XII	XII	7·43	XII	7·1	2·1	91	
0·01	0·31	0·01	0·11	0·04	0·15	0·23	0·13	0·19	0	..	..	0·04	0·79	2·43	1·24	..	4·3	2·5	Average.	
..	..	0·18	..	..	..	..	..	0·15	..	..	..	XII	0·40	0·40	1·60	0·15	1	2·0	3 Attingal (Chempiakkal).	
..	..	..	..	..	..	..	..	..	..	..	..	XII	XII	XII	3·05	XII	XII	4·0	4 Nedumangad ..	
..	..	..	..	..	..	..	0·10	0·01	..	..	..	XII	0·20	0·40	2·05	0·35	2	2·0	3 Trivandrum (P. ..	
..	..	..	..	..	..	..	..	..	..	..	..	XI	0·20	0·70	3·24	0·20	3	3·0	6 Tampanoor ..	
..	..	..	..	..	..	..	0·03	2·71	0·05	..	..	X	1·70	3·40	1·70	1·71	2	2·0	4 Neyyattinkara ..	
..	..	..	..	..	..	..	..	..	..	..	..	IX	0·10	0·10	2·26	0·05	XII	2·1	7 Parassala ..	
..	..	..	..	..	..	..	..	..	..	..	..	VIII	0·03	0·81	0·81	0·04	1	1·0	1 Cheruppara ..	
..	..	..	..	..	..	..	0·23	0·30	..	..	..	VII	0·20	0·20	1·60	0·20	2	2·0	4 T.P. Channel (16th mile).	
..	..	..	..	..	..	..	..	..	..	..	..	VI	..	..	..	..	..	..	.. Kaliyal	
..	..	..	..	..	0·14	..	1·42	..	..	..	..	XII	1·65	1·65	0·87	1·61	2	1·0	4	
..	..	..	..	..	..	..	..	..	..	..	..	XII	0·67	0·67	0·33	0·67	1	0·5	2 Kulasekharam ..	
..	..	..	..	..	..	..	0·07	1·20	..	..	..	XII	1·50	2·20	1·10	1·20	2	1·0	4 Puthen Dam ..	
..	..	..	..	..	0·10	..	1·20	2·75	..	..	..	XII	0·05	0·05	0·03	0·05	1	0·5	2 Cheruthod	
..	..	..	..	..	..	..	..	..	..	..	..	XII	0·30	0·30	0·15	0·30	1	0·5	1 Eruvottar	
..	..	..	..	..	0·10	..	..	..	..	..	..	XII	0·40	0·40	1·37	0·30	1	1·0	3 Thottikkanikkonam.	
0·35	..	..	0·10	..	..	..	0·05	0·30	..	..	..	XII	0·55	0·10	0·49	0·05	1	1·0	2 Scottcad ..	
..	..	..	..	..	..	..	0·05	0·30	..	..	..	XII	0·10	0·10	1·42	0·10	1	2·0	3 Kuttikkara (Pilavoorkod).	
..	..	..	..	..	..	..	..	..	..	..	..	XII	0·25	0·25	0·01	0·25	1	1·0	2 Shekod	
..	..	..	..	..	..	..	0·25	0·54	..	..	..	XII	0·54	0·54	0·27	0·54	1	1·0	2 Mekkumood ..	
0·07	..	..	..	..	..	..	..	..	..	..	..	XII	0·07	0·07	0·04	0·07	1	1·0	2 Bhethapandi (Tovala.	
0·09	..	..	..	..	..	..	0·40	..	..	..	..	XII	1·02	1·10	2·20	0·70	XII	1·5	10 Aruvakotcha.	
..	..	..	..	..	..	..	..	..	..	..	..	X	XII	XII	3·02	XII	XII	2·2	21 Tuckalai (Kalkulam)	
..	..	..	..	..	..	..	..	..	..	..	..	IX	XII	XII	XII	XII	XII	XII	28 Eraviput ..	
..	..	..	..	..	..	..	..	..	..	..	..	VIII	XII	XII	2·27	XII	XII	XII	28 Kolachal (Salt Factory).	
..	..	..	..	..	..	..	..	..	..	..	..	VII	XII	XII	XII	XII	XII	XII	28 Melachal (Poiloo Agency).	
..	..	..	..	..	..	..	..	..	..	..	..	VI	XII	XII	XII	XII	XII	XII	28 Nagercoil ..	
..	..	..	..	..	..	..	..	..	..	..	..	V	XII	XII	2·53	XII	XII	XII	28 Edalakkudi (Agasteeswaram).	
..	..	..	..	..	..	..	..	..	..	..	..	IV	XII	XII	XII	XII	XII	XII	28 Suchindram ..	
..	..	..	..	..	..	..	..	..	..	..	..	III	XII	XII	2·73	XII	XII	XII	28 Rajakkamangalam.	
..	..	..	..	..	..	..	..	..	..	..	..	XII	XII	XII	XII	XII	XII	XII	28	
..	..	..	..	..	..	..	..	..	..	..	..	XI	XII	XII	2·17	XII	XII	XII	28	
0·28	..	..	..	..	..	..	..	..	..	..	..	X	0·05	0·05	3·71	0·05	XII	2·2	23	
0·44	..	..	..	..	..	..	..	..	..	..	..	IX	0·35	0·35	0·42	0·35	1	2·0	19 Tamaraikulam (Old Salt Factory).	
0·28	..	..	..	..	..	..	..	..	..	..	..	VIII	0·28	0·28	0·14	0·28	1	1·0	7	
0·44	..	..	..	..	..	..	..	..	..	..	..	VII	0·44	0·44	0·74	0·44	1	1·0	11 Tamarakulam (New Salt Factory).	
0·28	..	..	..	..	..	..	..	..	..	..	..	VI	0·28	0·28	1·02	0·28	1	1·0	10 Kottaram	
0·06	0·01	0·01	..	..	0·01	0	0·26	0·01	Nil	..	..	0·02	0·43	0·43	0·35	..	1·0	0·7	Average.	
..	..	..	0·42	0·68	0·35	..	..	..	..	..	..	XII	1·40	1·47	1·69	0·84	2	2·0	3 Kanakkalam ..	Cochin State.
..	..	..	..	..	0·32	..	..	..	..	..	..	XI	0·35	0·35	0·45	0·32	1	1·0	1 Cranganore ..	
..	..	..	..	..	..	..	..	..	..	..	..	X	0·35	0·35	0·45	0·35	1	1·0	1 Irinjalakuda ..	
..	..	..	..	0·10	0·20	..	..	..	..	..	..	IX	1·05	1·05	1·75	0·95	2	2·0	3 Trichur	
..	..	..	..	..	..	..	..	..	..	..	..	VIII	Nil	Nil	0·35	0·05	Nil	Nil	0·1 Wadakkanchery ..	
..	..	..	..	..	..	..	..	..	..	..	..	VII	Nil	Nil	0·35	0·05	Nil	Nil	0·1 Chittur	
..	..	0·07	0·13	0·03	..	..	..	..	..	..	..	0	0·06	0·06	0·04	.	1·3	1·4	Average.	
..	..	..	..	..	..	..	..	..	..	..	..	XII	Nil	Nil	Nil	Nil	Nil	1·1	1 Alathur	Malabar.
..	..	..	..	..	..	..	..	..	..	..	..	XI	0·01	0·01	0·01	0·01	1	1·0	1 Palghat	
..	..	..	..	..	..	..	..	..	..	..	..	X	0·05	0·05	0·03	0·04	1	1·0	1 Pattambi	
..	..	..	..	..	..	..	..	..	..	..	..	IX	0·04	0·04	0·02	0·04	1	1·0	1 Ottapalam	
..	..	..	..	..	..	..	..	..	..	..	..	VIII	0·53	0·53	0·27	0·53	1	1·0	1 Cherpulcherry ..	
..	..	..	..	..	..	..	..	..	..	..	..	VII	1·25	1·25	0·63	0·75	2	2·0	2 Mannarghat ..	
..	..	..	..	..	..	..	..	..	..	..	..	VI	0·48	0·48	0·24	0·48	1	1·0	1 Perinthalmanna ..	
..	..	..	..	..	..	..	..	..	..	..	..	V	0·48	0·48	0·24	0·48	1	1·0	1 Nemmini	
..	..	..	..	..	..	..	..	..	..	..	..	IV	0·48	0·48	0·24	0·48	1	1·0	1 Nilambur	
..	..	..	..	..	..	..	..	..	..	..	..	III	0·48	0·48	0·24	0·48	1	1·0	1	
..	..	..	..	..	..	..	..	..	..	..	..	XII	0·48	0·48	0·24	0·48	1	1·0	1	
..	..	..	..	..	..	..	..	..	..	..	..	XI	0·48	0·48	0·24	0·48	1	1·0	1	
..	..	..	..	..	..	..	..	..	..	..	..	X	0·48	0·48	0·24	0·48	1	1·0	1	
..	..	..	..	..	..	..	..	..	..	..	..	IX	0·48	0·48	0·24	0·48	1	1·0	1	
..	..	..	..	..	..	..	..	..	..	..	..	VIII	0·48	0·48	0·24	0·48	1	1·0	1	
..	..	..	..	..	..	..	..	..	..	..	..	VII	0·48	0·48	0·24	0·48	1	1·0	1	
..	..	..	..	..	..	..	..	..	..	..	..	VI	0·48	0·48	0·24	0·48	1	1·0	1	
..	..	..	..	..	..	..	..	..	..	..	..	V	0·48	0·48	0·24	0·48	1	1·0	1	
..	..	..	..	..	..	..	..	..	..	..	..	IV	0·48	0·48	0·24	0·48	1	1·0	1

Daily Rainfall reported in the Madras

1	2	Station.	3	4	5	6	7	8	9	10	11	12	13	14	15	16	17	18	19	20	21
			1	2	3	4	5	6	7	8	9	10	11	12	13	14	15	16	17	18	19
Nilgiris.																					
Nilgiris—cont.	39	Yercaud	..	..	..	..	..	..	..	..	..	..	..	..	..	..	..	..	0·03	0·18	0·15	0·05
	40	Mettupalaiyam	..	..	..	..	..	..	..	..	..	..	..	..	..	..	..	..	..	0·07	..	0·01
	41	Udagai	..	..	..	..	..	..	..	..	..	..	..	..	..	..	..	..	..	0·53	0·07	0·48
	42	Coonoor	..	..	..	..	..	..	..	..	..	..	..	..	..	..	..	..	..	0·38	0·20	0·45
	43	Kotagiri	..	..	..	..	..	..	..	..	..	..	..	..	..	..	..	..	..	0·21	0·10	0·10
	44	Kundah	..	..	..	..	..	..	..	..	..	..	..	..	..	..	..	..	..	0·15	0·35	..
	45	Upper Bhavani	..	..	..	..	..	..	..	..	..	..	..	..	..	..	..	..	..	..	..	..	..
	46	Kundah Bridge	..	..	..	..	..	..	..	..	..	..	..	..	..	..	..	..	..	0·51	..	..	0·12
	47	Avalanche	..	..	..	..	..	..	..	..	..	..	..	..	..	..	..	..	..	..	..	..	..
	48	Naduvattam	..	..	..	..	..	..	..	..	..	..	..	..	..	..	..	..	..	0·01	..	..	..
	49	Gudalur	..	..	..	..	..	..	..	..	..	..	..	..	..	..	..	..	..	0·16	..	..	..
	50	Devala (b)	..	..	..	..	..	..	..	..	..	..	..	..	..	..	..	..	..	0·22	..	..	..
	51	Tirumuruthi	..	..	..	..	..	..	..	..	..	..	..	..	..	..	..	..	..	0·04	..	..	..
	52	Pandalur	..	..	..	..	..	..	..	..	..	..	..	..	..	..	..	..	..	0·04	..	..	..
	53	Cherambadi	..	..	..	..	..	..	..	..	..	..	..	..	..	..	..	..	..	0·57	..	..	..
	54	Tripurapal	..	..	0·01	..	..	..	..	..	..	..	..	..	..	..	..	..	..	0·41	..	..	..
	55	Loccam (b)	..	..	..	..	..	..	..	..	..	..	..	..	..	..	..	..	..	..	..	..	..
		Average	..	..	0	..	..	..	..	..	..	..	..	..	..	..	..	..	..	0·01	0·04	0·04	0·05
South Kanara.	1	Kasaragod	..	..	..	..	..	..	..	..	..	..	..	..	..	..	..	..	..	..	..	..	..
	2	Kanhangad	..	..	..	..	..	..	..	..	..	..	..	..	..	..	..	..	..	..	2·07	0·04	..
	3	Pelattadka	..	..	..	..	..	..	..	..	..	..	..	..	..	..	..	..	..	0·04	0·58	0·08	..
	4	Hosdurg (b)	..	..	..	..	..	..	..	..	..	..	..	..	..	..	..	..	..	0·10	0·45	..	..
	5	Manjeshwar (b)	..	..	..	..	..	..	..	..	..	..	..	..	..	..	..	..	..	0·18	0·70	0·20	..
	6	Uppala	..	..	..	..	..	..	..	..	..	..	..	..	..	..	..	..	..	1·44	..	..	..
	7	Mangalore (b)	..	..	..	..	..	..	..	..	..	..	..	..	..	..	..	..	..	..	0·03	..	0·05
	8	Ullal	..	..	..	..	..	..	..	..	..	..	..	..	..	..	..	..	..	0·01	0·31	..	..
	9	Karkal	..	..	..	..	..	..	..	..	..	..	..	..	..	..	..	..	..	0·15	1·18	0·05	..
	10	Udipi	..	..	..	..	..	..	..	..	..	..	..	..	..	..	..	..	..	0·34	0·31	0·15	..
	11	Coondapoora	..	..	..	..	..	..	..	..	..	..	..	..	..	..	..	..	..	..	1·13	0·27	..
	12	Baindoor	..	..	..	..	..	..	..	..	..	..	..	..	..	..	..	..	..	0·02	0·21	0·05	..
		Average	..	..	..	..	..	..	..	..	..	..	..	..	..	..	..	..	..	..	0·21	0·07	0·02
Salem.	1	Thalli	..	..	..	..	..	..	..	..	..	..	..	..	..	..	..	..	0·18	1·48	..	..	..
	2	Denkanikota	..	..	..	..	..	..	..	..	..	..	..	..	..	..	..	..	1·21	0·24	..	..	..
	3	Hosur	..	..	..	..	..	..	..	..	..	..	..	..	..	..	..	..	0·05	0·16	0·01	..	..
	4	Rayakota	..	..	..	..	..	..	..	..	..	..	..	..	..	..	..	..	0·30	1·13	..	..	..
	5	Krishnagiri	..	..	..	..	..	..	..	..	..	..	..	..	..	..	..	0·10	1·55	0·24	..	..	..
	6	Uttankarai	..	..	..	..	..	..	..	..	..	..	..	..	..	..	..	..	2·06	0·20	..	..	..
	7	Harur	..	..	..	..	..	..	..	..	..	..	..	..	..	..	..	..	3·01	0·05	..	..	..
	8	Dharmapuri	..	..	..	..	..	..	..	..	..	..	..	..	..	..	..	..	2·01	0·06	..	..	..
	9	Palacode	..	..	..	..	..	..	..	..	..	..	..	..	..	..	..	..	2·60	0·09	..	..	..
	10	Pennagaram	..	..	..	..	..	..	..	..	..	..	..	..	..	..	..	..	2·65	0·56	..	..	..
	11	Omalur	..	..	..	..	..	..	..	..	..	..	..	..	..	..	..	..	2·30	1·41	..	..	..
	12	Salem (b)	..	..	..	..	..	..	..	..	..	..	..	..	..	..	..	0·07	3·29	0·05	..	..	..
	13	Kariapuri	..	..	..	..	..	..	..	..	..	..	..	..	..	..	..	..	2·69	0·06	..	..	..
	14	Namakkal	..	..	..	..	..	..	..	..	..	..	..	..	..	..	..	0·58	1·84	..	..	..	..
	15	Tiruchengodu	..	..	..	..	..	..	..	..	..	..	..	..	..	..	..	..	1·05	0·10	..	..	..
	16	Tiruchirapalli	..	..	..	..	..	..	..	..	..	..	..	..	..	..	..	..	1·83	1·35	..	..	..
	17	Alivur	..	..	..	..	..	..	..	..	..	..	..	..	..	..	..	0·03	2·09	0·06	..	..	..
	18	Lalgudi	..	..	..	..	..	..	..	..	..	..	..	..	..	..	..	..	2·13	..	..	..	..
	19	Musiri	..	..	..	..	..	..	..	..	..	..	..	..	..	..	..	..	0·50	1·03	..	..	..
	20	Karaikal	..	..	..	..	..	..	..	..	..	..	..	..	..	..	..	..	..	1·47	1·76	..	..
	21	Perambalur	..	..	..	..	..	..	..	..	..	..	..	..	..	..	..	..	1·76	0·17	..	..	..
	22	Srivaikundam	..	..	..	..	..	..	..	..	..	..	..	..	..	..	..	..	3·45	0·75	..	..	..
	23	Pernankudiparvai	..	..	..	..	..	..	..	..	..	..	..	..	..	..	..	..	2·20	0·80	..	..	..
	24	Karur (b)	..	..	..	..	..	..	..	..	..	..	..	..	..	..	..	..	2·54	0·10	..	..	..
	25	Kulitalai (b)	..	..	..	..	..	..	..	..	..	..	..	..	..	..	..	..	..	..	..	..	..
		Average (a)	..	..	..	..	..	..	..	..	..	..	..	..	..	..	..	0·03	2·18	0·65	0·07	..	..
	26	Tirumd	..	..	..	..	..	..	..	..	..	..	..	..	..	..	..	..	10·20	1·90	..	..	..
		Average	..	..	..	..	..	..	..	..	..	..	..	..	..	..	..	0·03	2·34	0·78	0·13	..	..
Coimbatore.	1	Valparai	..	..	..	..	..	..	..	..	..	..	..	..	..	..	..	..	1·88	2·83	..	..	..
	2	Talaiyadi	..	..	..	..	..	..	..	..	..	..	..	..	..	..	..	..	1·10	1·96	..	..	..
	3	Sulyamankulam	..	..	..	..	..	..	..	..	..	..	..	..	..	..	..	..	0·77	0·58	..	..	..
	4	Gudalur (Upper)	..	..	..	..	..	..	..	..	..	..	..	..	..	..	..	..	0·55	0·48	..	..	..
	5	Bhavani	..	..	..	..	..	..	..	..	..	..	..	..	..	..	..	..	1·09	..	..	..	..
	6	Erode	..	..	..	..	..	..	..	..	..	..	..	..	..	..	..	..	1·49	0·14	..	..	..
	7	Perundurai	..	..	..	..	..	..	..	..	..	..	..	..	..	..	..	..	1·04	..	..	..	..
	8	Kodumudi	..	..	..	..	..	..	..	..	..	..	..	..	..	..	..	..	1·41	0·45	..	..	..
	9	Udumalpet	..	..	..	..	..	..	..	..	..	..	..	..	..	..	..	..	0·75	..	..	..	..
	10	Dharapuram	..	..	..	..	..	..	..	..	..	..	..	..	..	..	..	..	0·37	0·05	..	..	..
	11	Kunnam	..	..	..	..	..	..	..	..	..	..	..	..	..	..	..	..	0·83	0·21	..	..	..
	12	Pollachi	..	..	..	..	..	..	..	..	..	..	..	..	..	..	..	..	0·45	..	..	..	..
	13	Avanashi	..	..	..	..	..	..	..	..	..	..	..	..	..	..	..	..	0·05	0·02	..	..	..
	14	Sulur	..	..	..	..	..	..	..	..	..	..	..	..	..	..	..	..	0·20	..	..	..	..
	15	Coimbatore (b)	..	..	..	..	..	..	..	..	..	..	..	..	..	..	..	..	0·41	0·09	..	..	..
	16	Periyanaickenpalaiyam	..	..	..	..	..	..	..	..	..	..	..	..	..	..	..	..	0·30	0·18	..	..	..
	17	Mettupalaiyam	..	..	..	..	..	..	..	..	..	..	..	..	..	..	..	..	0·20	0·18	..	..	..
	18	Pollachi	..	..	..	..	..	..	..	..	..	..	..	..	..	..	..	..	0·91	0·04	0·32	0·55	..
	19	Anamalai Hills	..	..	..	..	..	..	..	..	..	..	..	..	..	..	..	..	0·49	0·14	1·55	..	..
	20	Tirupur	..	..	..	..	..	..	..	..	..	..	..	..	..	..	..	..	0·20	0·05	..	..	..
	21	Anamalai Hills	..	..	..	..	..	..	..	..	..	..	..	..	..	..	..	..	0·03	0·12	..	..	0·03
	22	Molanur	..	..	..	..	..	..	..	..	..	..	..	..	..	..	..	..	0·03	..	..	..	..
		Average excluding Anamalai Hills and Pollachi.	..	..	..	..	..	..	..	..	..	..	..	..	..	..	..	..	0·53	0·27	0·03	0·03	
		Average excluding Anamalai Hills, Molanur and Kulitalai.	..	..	..	..	..	..	..	..	..	..	..	..	..	..	..	..	0·78	0·31	0·05	0·05	
The Nilgiris.	1	Devala	..	..	..	..	..	..	..	..	..	..	..	..	..	..	..	..	..	..	..	..	..
	2	Gudalur	..	..	..	..	..	..	..	..	..	..	..	..	..	..	..	..	0·32	0·16	..	..	..
	3	Nadukkani	..	..	..	..	..	..	..	..	..	..	..	..	..	..	..	..	1·17	0·23	..	..	..
	4	Glen Morgan	..	..	..	..	..	..	..	..	..	..	..	..	..	..	..	..	2·80	1·15	0·10	..	..
	5	Ootacamund	..	..	..	..	..	..	..	..	..	..	..	..	..	..	..	0·05	3·06	0·43	0·21	..	..
	6	Kilkundah	..	..	..	..	..	..	..	..	..	..	..	..	..	..	..	..	..	0·13	..	..	..
	7	Kotty	..	..	..	..	..	..	..	..	..	..	..	..	..	..	..	..	1·30	0·30	..	..	..
	8	Cotagiri	..	..	..	..	..	..	..	..	..	..	..	..	..	..	..	..	0·47	0·11	0·03	..	..
	9	Kolagiri	..	..	..	..	..	..	..	..	..	..	..	..	..	..	..	0·05	0·28	0·47	0·20	..	..
	10	Gudalur	..	..	..	..	..	..	..	..	..	..	..	..	..	..	..	0·03	1·33	1·58	0·23	0·01	..
	11	Mudalai	..	..	..	..	..	..	..	..	..	..	..	..	..	..	..	0·05	1·78	1·10	..	..	..
		Average	..	..	..	..	..	..	..	..	..	..	..	..	..	..	..	0·04	1·08	0·57	0·05	0	

(a) Calculated only with reference to those stations for which normals are available.

(b) Observatory.

Presidency for the month of December 1933—*contd.*

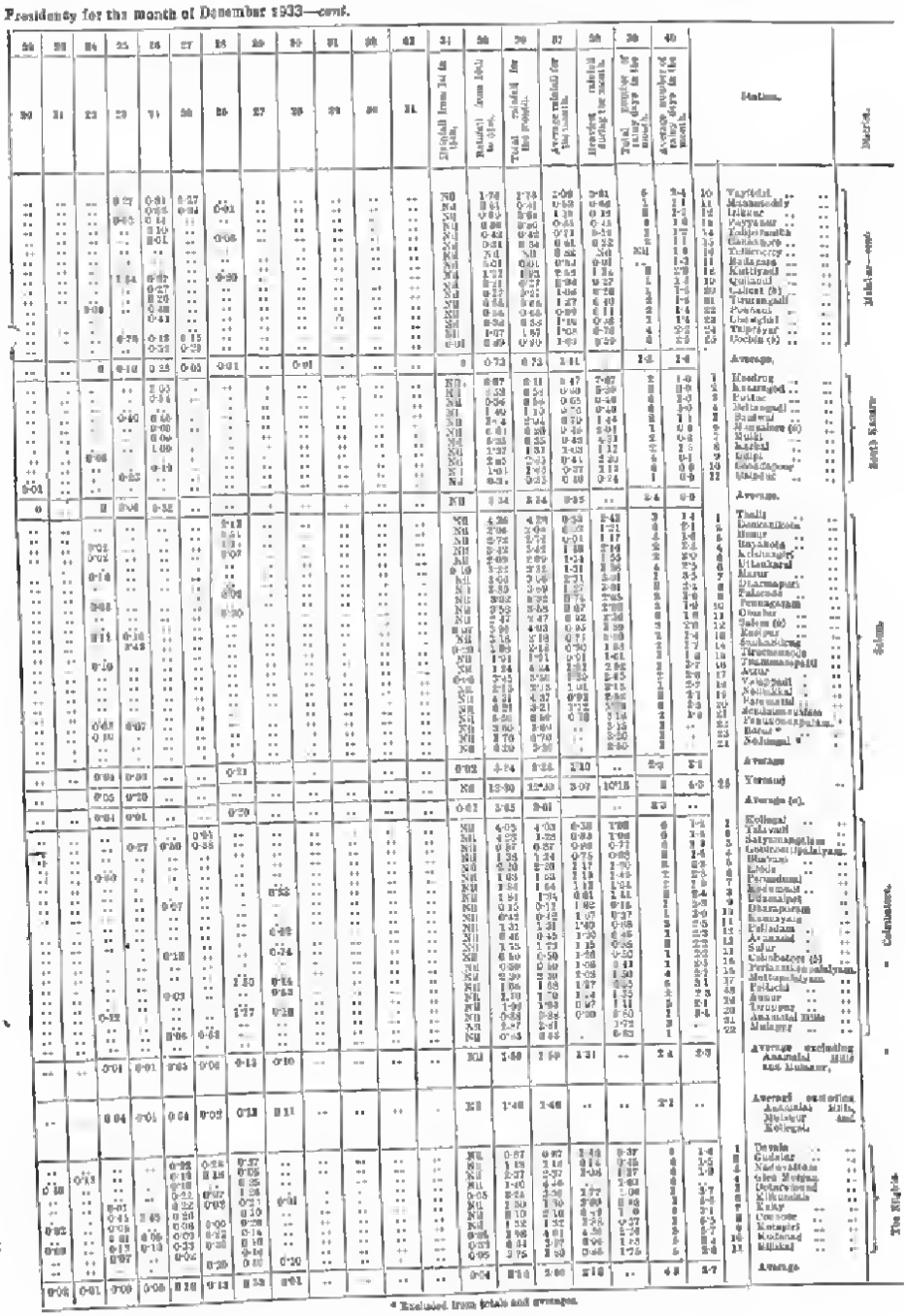

* Excluded from totals and averages.

Daily Rainfall recorded in the Madras

1	2		3	4	5	6	7	8	9	10	11	12	13	14	15	16	17	18	19	20	21
District.	Station.		5	6	7	8	9	10	11	12	13	14	15	16	17	18	19	20	21	22	23
Coimbatore.	1	Mettupalayam (b)	..	..	..	..	..	..	..	..	..	..	..	..	..	..	..	..	0·45	..	..
	2	Coonoor	..	..	..	..	..	..	..	..	..	..	..	..	..	..	..	..	0·54	0·30	0·12
	3	Kotagiri	..	..	..	..	..	..	..	..	..	..	..	..	..	..	..	..	0·55	..	..
	4	Pykara	..	..	..	..	..	..	..	..	..	..	..	..	..	..	..	..	0·58	..	..
	5	Avalanche	..	..	..	..	..	..	..	..	..	..	..	..	..	..	..	..	0·61	0·37	0·09
	6	Upper Bhavani	..	..	..	..	..	..	..	..	..	..	..	..	..	..	..	..	0·70	0·02	0·05
	7	Sandynullah	..	..	..	..	..	..	..	..	..	..	..	..	..	0·06	..	0·38	1·40	..	..
	8	Peachikarai	..	..	..	..	..	..	..	..	..	..	..	..	..	..	..	..	0·81	..	..
	9	Shaganarpalla	..	..	..	..	..	..	..	..	..	..	..	..	..	..	..	..	0·81	0·02	..
	10	Sirumugai	..	..	..	..	..	..	..	..	..	..	..	..	..	..	..	..	0·87	..	..
	11	Karamadai (b)	..	..	..	..	..	..	..	..	..	..	..	..	..	..	..	..	0·95	0·42	..
	12	Periyanaickenpalayam	..	..	..	..	..	..	..	..	..	..	..	..	..	..	..	..	..	..	..
	13	Coimbatore (b)	..	..	..	..	..	..	..	..	..	..	..	..	..	..	..	..	1·00	0·10	0·49
	14	Madukkarai	..	..	..	..	..	..	..	..	..	..	..	..	..	..	..	..	1·35	..	..
	15	Palladam	..	..	..	..	..	..	..	..	..	..	..	..	..	..	..	..	0·48	..	..
	16	Pollachi	..	..	..	..	..	..	..	..	..	..	..	..	..	..	..	..	..	0·50	..
	17	Kamaal (b)	..	..	..	..	..	..	..	..	..	..	..	..	..	..	..	..	1·30	..	0·10
	18	Mettal (b)	..	..	..	..	..	..	..	..	..	..	..	..	..	..	..	..	0·54	..	..
	19	Tiruppur (b)	..	..	..	..	..	..	..	..	..	..	..	..	..	..	..	..	..	..	..
	20	Udumalpet (b)	..	..	..	..	..	..	..	..	..	..	..	..	..	..	..	..	0·51	..	..
	21	Kanjampatti (b)	..	..	..	..	..	..	..	..	..	..	..	..	..	..	..	..	0·17	0·14	..
		Average (c)	..	..	..	..	..	..	..	..	..	..	..	..	..	..	..	..	0·15	0·16	0·09	0·04	..
Cuddapah.	1	Pullivendla	..	..	..	..	..	..	..	..	..	..	..	..	..	..	..	..	0·61	0·56	3·60	..	..
	2	Jammalamadugu	..	..	..	..	..	..	..	..	..	..	..	..	..	0·06	..	..	0·58	..	..	..	..
	3	Proddatur	..	..	..	..	..	..	..	..	..	..	..	..	..	..	..	..	0·45	0·65	0·08	..	..
	4	Kabbaipatnam	..	..	..	..	..	..	..	..	..	..	..	..	..	..	..	..	0·12	0·74	..	..	..
	5	Cuddapah (b)	..	..	..	..	..	..	..	..	..	..	..	..	..	..	..	..	0·83	0·68	0·07	..	..
	6	Rajampet	..	..	..	..	..	..	..	..	..	..	..	..	..	..	..	..	1·35	1·08	0·08	..	..
	7	Chitvel	..	..	..	..	..	..	..	..	..	..	..	..	..	..	..	..	1·10	1·03	..	..	..
	8	Pattikonda	..	..	..	..	..	..	..	..	..	..	..	..	..	..	..	..	1·55	1·38	0·05	..	..
	9	Chinna Tippasamudram	..	..	..	..	..	..	..	..	..	..	..	..	..	0·14	..	..	2·36	2·03	0·05	..	..
	10	Giddalur	..	..	..	..	..	..	..	..	..	..	..	..	..	..	..	..	1·60	1·31	0·18	..	..
	11	Lakkireddipalli	..	..	..	..	..	..	..	..	..	..	..	..	..	..	..	..	0·97	1·39	..	..	..
	12	Yerraguntla	..	..	..	..	..	..	..	..	..	..	..	..	..	..	..	..	0·91	0·49	..	..	..
	13	Venkatesa	..	..	..	..	..	..	..	..	..	..	..	..	..	..	..	..	0·9.	0·52	..	..	..
	14	Pamidimalla	..	..	..	..	..	..	..	..	..	..	..	..	..	..	..	..	0·63	0·97	0·12	..	..
	15	Tallampet	..	..	..	..	..	..	..	..	..	..	..	..	..	..	..	..	1·00	2·75	0·38	..	..
		Average (c)	..	..	..	..	..	..	..	..	..	..	..	..	..	..	..	0·10	1·05	0·97	0·10	..	..
Anantapur.	1	Madakasira	..	..	..	..	..	..	..	..	..	..	..	..	..	..	..	..	0·97	0·69	0·07	..	..
	2	Hindupur	..	..	..	..	..	..	..	..	..	..	..	..	..	..	..	..	0·20	1·02	0·10	..	..
	3	Penukonda	..	..	..	..	..	..	..	..	..	..	..	..	..	..	..	..	0·34	0·54	0·05	..	..
	4	Dharmavaram	..	..	..	..	..	..	..	..	..	..	..	..	..	..	..	..	0·25	0·50	0·46	..	..
	5	Kalyandrug	..	..	..	..	..	..	..	..	..	..	..	..	..	..	..	..	0·33	0·30	1·93	..	..
	6	Anantapur (b)	..	..	..	..	..	..	..	..	..	..	..	..	..	..	..	..	..	0·14	0·54	..	..
	7	Tadpatri	..	..	..	..	..	..	..	..	..	..	..	..	..	..	..	..	0·75	0·83	0·75	..	..
	8	Gooty	..	..	..	..	..	..	..	..	..	..	..	..	..	..	..	..	0·14	0·61	0·36	..	..
	9	Uravakonda	..	..	..	..	..	..	..	..	..	..	..	..	..	..	..	..	..	1·26	..	..	..
	10	Yadiki	..	..	..	..	..	..	..	..	..	..	..	..	..	..	..	..	1·18	0·83	..	..	..
	11	Tadimarri	..	..	..	..	..	..	..	..	..	..	..	..	..	..	..	..	0·09	0·13	..	..	..
	12	Kalyandrug	..	..	..	..	..	..	..	..	..	..	..	..	..	..	..	..	0·50	0·90	0·35	..	..
	13	Tanakal	..	..	..	..	..	..	..	..	..	..	..	..	..	..	..	..	0·75	1·60	0·43	..	..
	14	Amarapuram (b)	..	..	..	..	..	..	..	..	..	..	..	..	..	..	..	..	..	..	..	..	..
	15	Guntakal	..	..	..	..	..	..	..	..	..	..	..	..	..	..	..	..	0·66	0·75	0·30	..	..
		Average (c)	..	..	..	..	..	..	..	..	..	..	..	..	..	..	..	..	0·37	0·56	0·43	..	..
Kurnool.	1	Yemmiganur	..	..	..	..	..	..	..	..	..	..	..	..	..	..	..	..	..	..	..	..	..
	2	Adoni	..	..	..	..	..	..	..	..	..	..	..	..	..	..	..	..	0·27	..	..	..	..
	3	Alur	..	..	..	..	..	..	..	..	..	..	..	..	..	..	..	..	0·12	0·12	..	..	..
	4	Sirumuppa	..	..	..	..	..	..	..	..	..	..	..	..	..	..	..	..	0·06	0·21	0·60	..	..
	5	Bellary (b)	..	..	..	..	..	..	..	..	..	..	..	..	..	..	..	..	0·18	0·31	..	..	..
	6	Kayadrug	..	..	..	..	..	..	..	..	..	..	..	..	..	..	..	..	0·07	0·25	..	..	..
	7	Kanna li	..	..	..	..	..	..	..	..	..	..	..	..	..	..	..	..	0·34	0·13	..	..	..
	8	Hospet	..	..	..	..	..	..	..	..	..	..	..	..	..	..	..	..	0·32	0·78	0·09	..	..
	9	Hadagalli	..	..	..	..	..	..	..	..	..	..	..	..	..	..	..	..	0·31	0·41	3·17	..	..
	10	Harapanahalli	..	..	..	..	..	..	..	..	..	..	..	..	..	..	..	..	0·37	0·92	1·24	..	..
	11	Kudligi	..	..	..	..	..	..	..	..	..	..	..	..	..	..	..	..	0·65	0·08	..	..	..
	12	Kottur	..	..	..	..	..	..	..	..	..	..	..	..	..	..	..	..	..	0·30	..	..	..
	13	Kanekal	..	..	..	..	..	..	..	..	..	..	..	..	..	..	..	..	0·65	..	..	..	..
	14	Kudlur	..	..	..	..	..	..	..	..	..	..	..	..	..	..	..	..	..	..	..	..	..
	15	Hindupur	..	..	..	..	..	..	..	..	..	..	..	..	..	..	..	..	0·58	0·21	..	..	..
		Average (c)	..	..	..	..	..	..	..	..	..	..	..	..	..	..	..	..	0·33	0·31	0·33	..	..
Kurnool.	1	Nandyal	..	..	..	..	..	..	..	..	..	..	..	..	..	..	..	..	0·09	0·77	0·04	..	..
	2	Cumbum	..	..	..	..	..	..	..	..	..	..	..	..	..	..	..	..	..	1·00	..	..	..
	3	Giddalur	..	..	..	..	..	..	..	..	..	..	..	..	..	..	..	..	0·10	1·11	0·16	..	..
	4	Allagadda	..	..	..	..	..	..	..	..	..	..	..	..	..	..	..	..	0·40	1·32	0·18	..	..
	5	Nandyal	..	..	..	..	..	..	..	..	..	..	..	..	..	..	..	..	0·06	0·37	..	..	..
	6	Owk	..	..	..	..	..	..	..	..	..	..	..	..	..	..	..	..	..	0·12	0·15	..	..
	7	Koilkuntla	..	..	..	..	..	..	..	..	..	..	..	..	..	..	..	..	0·12	0·06	..	..	..
	8	Atmakur	..	..	..	..	..	..	..	..	..	..	..	..	..	..	..	..	..	0·10	0·06	..	..
	9	Nandikotkur	..	..	..	..	..	..	..	..	..	..	..	..	..	..	..	..	0·03	0·38	..	..	..
	10	Kurnool (b)	..	..	..	..	..	..	..	..	..	..	..	..	..	..	..	..	0·03	0·10	..	..	..
	11	Dhone	..	..	..	..	..	..	..	..	..	..	..	..	..	..	..	..	0·04	0·07	..	..	..
	12	Pattikonda	..	..	..	..	..	..	..	..	..	..	..	..	..	..	..	..	..	0·09	0·01	..	..
	13	Adoni	..	..	..	..	..	..	..	..	..	..	..	..	..	..	..	..	0·14	0·21	0·01	..	..
	14	Yemmiganur	..	..	..	..	..	..	..	..	..	..	..	..	..	..	..	..	..	..	..	..	..
	15	Gudur	..	..	..	..	..	..	..	..	..	..	..	..	..	..	..	..	0·56	0·75	0·05	..	..
	16	Veerapalayam	..	..	..	..	..	..	..	..	..	..	..	..	..	..	..	..	..	0·06	..	..	..
	17	Madakkara	..	..	..	..	..	..	..	..	..	..	..	..	..	..	..	..	..	..	..	..	..
	18	Kalasamudram	..	..	..	..	..	..	..	..	..	..	..	..	..	..	..	..	..	..	..	..	..
		Average (c)	..	..	..	..	..	..	..	..	..	..	..	..	..	..	..	..	0·11	0·33	0·04	..	..

* Excluded from totals and averages.

(b) Observatory.

(c) Calculated only with reference to those stations for which normals are available.

Board (Land Revenue and Settlement),
Madras, 24th January 1934.

Presidency for the month of December 1933—cont.

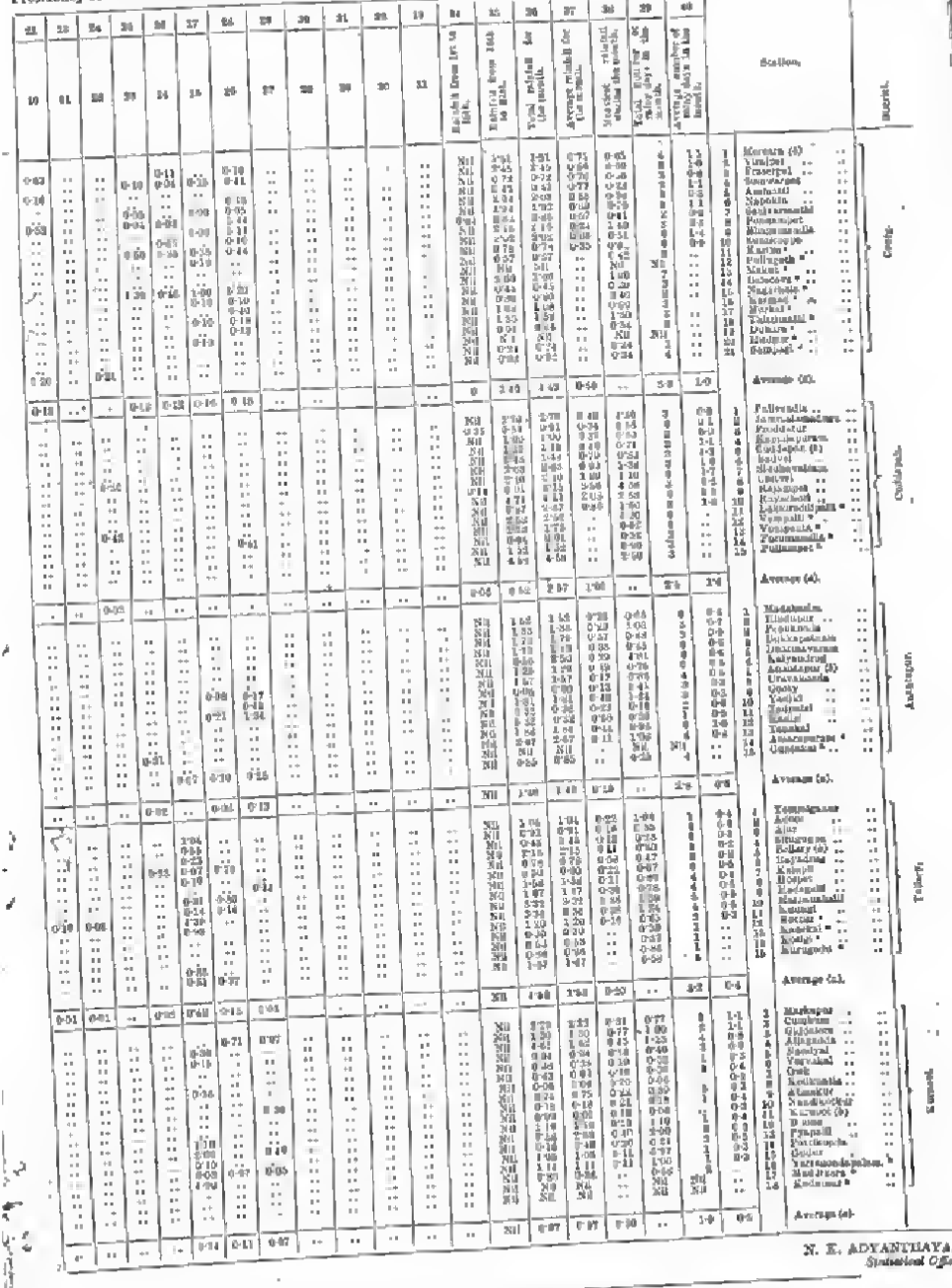

N. E. ADYANTHAYA,
Statistical Officer.

MADRAS: PRINTED AND PUBLISHED BY THE SUPERINTENDENT, GOVERNMENT PRESS.